
SEAL OF THE TOWN OF WINCHESTER MASS.
WATERFIELD
1638.
WINCHESTER
1850.

PUBLIC LIBRARY
WINCHESTER
MASS.

PUBLIC LIBRARY
WINCHESTER
MASS.

PUBLIC LIBRARY
WINCHESTER
MASS.

Winchester's Honor Roll

PUBLIC LIBRARY
WINCHESTER
MASS.

Our Honored Dead

Who Gave Their Lives
for Their Country
and for
The Freedom *of the* World
from
German Tyranny

Men & Women *of* Winchester

in

Military *and* Naval Service
During the Recent War

also

Those *of* Our Town Who

in Over-Seas Work
Have Brought
Cheer *and* Comfort
to the
Men *and* Women *in* Arms

★

Winchester's Activities in Connection with the War.

DIED in SERVICE

God of Right,
The soldier dead are at thy gate,
Who kept the spears of honor bright
And freedom's house inviolate.
John Drinkwater.

Frederick N. Brown
Mahlon W. Dennett
William J. Donahue
Mario Figlioli
John Gironda
William N. Gleudon
Frederick W. Grant
Frank D. Kendall
Stuart G. Lane
Augustus M. Leonard
Charles H. Lynch
Edward McFeeley
William J. Noonan
Chester R. Tutein

★

Joseph H. Heffon
(Y. M. C. A.)

"Wise in council, prudent in action, firm upon necessity, humane always, patriotic, he sought his country's good in self-sacrificing devotion." —F. Merrick.

Complete List to January 25, 1919

R
979.91 W
W
1918
copy 1
Red seal

"Ready to fight in Democracy's battle,
Fixed for the thrust with a soldiery sign,
Bristling and shining in phalanx and phalanx,
All the green bayonets point to the Rhine."

McLanburgh Wilson.

Winchester Men and Women Who Were in the United States and Allied Military and Naval Service during the Recent War.

ABERCROMBIE, LAWRENCE C.
ADAMS, ARTHUR S.
ADAMS, GEORGE F.
ADAMS, WALTER H.
AMOINE, DR. VICTOR A.
ANDERSON, ANDREW F.
APSEY, GEORGE W. JR.
ARREL, RALPH F.
AYER, HOLBROOK E.

BACON, CHARLES N.
BAKER, HERBERT G.
BARBARO, GEORGE J.
BARBARO, JOSEPH R.
BARBIERI, ANDREAS
BARKSDALE, CHESTER H.
BARKSDALE, FRED K.
BARNARD, PARKE A.
BARSTOW, WALTER H.
BARTLETT, EDWARD C.
BARTON, GEORGE L.
BARTZSCH, HARRY M.
BASNETT, DOUGLAS
BEAUCHAMP, GEORGE H.
BELLVILLE, ARTHUR A.
BENET, LORENZO
BENNETT, HARRY W.
BENNETT, LEWIS A.
BIGELOW, HENRY G.
BIRD, GEORGE W.
BLACK, FRANK R.
BLACKHAM, JAMES W.
BLACKHAM, JOHN F.
BLANCHARD, WALLACE
BLANK, WESLEY H.
BOLDAC, DAVID J.
BOSTON, WILLIAM J.
BOWMAN, RUTH, *Yeowoman*

BOYLE, BERNARD F.
BOYLE, BERNARD H.
BOYLE, DANIEL S.
BOYLE, EDWARD F.
BOYLE, EDWARD G.
BOYLE, WILLIAM F.
BRADLEY, WALTER W.
BRANCH, MARVIN G.
BROWN, DR. ARTHUR L.
BROWN, FRANK W.
*BROWN, FREDERICK N.
BRUNO, MICHAEL
BRYDEN, FRANCIS M.
BUDREAU, GEORGE J.
BUDREAU, HAROLD P.
BULMER, HARRY H.
BURNS, ROBERT J.
BUTLER, J. FRANK JR.
BUTTERWORTH, ERNEST H.
CADY, PATRICK
CALDWELL, JOHN E.
CALDWELL, KENNETH F.
CALDWELL, WELLINGTON L.
CALLAHAN, STEPHEN T.
CALLAHAN, TIMOTHY H. JR.
CARLSON, ALFRED N.
CARPENTER, DR. ROBERT J.
CARROLL, FREDERICK W.
CARROLL, MATHEW F.
CARROLL, WILLIAM R.
CASE, CHARLES D.
CASE, RICHARD S.
CASER, ETTORE
CASSIDY, WILLIAM E.
CHAMBERLAND, ARTHUR E. H.
CHAMBERLAND, FRED'K L.
CLANCY, BARTLEY
CLARK, FRANK
CLARK, RUFUS C.
CLARKE, REMINGTON E.
CLIFTON, RICHARD M.
COIT, ROBERT S.
COLE, PAUL C.
COLE, SETH B.
COLLINS, FRANK M.
COLLINS, JOHN J.
CONLON, ARTHUR J.
CONLON, JOSEPH O.
CONLON, THOMAS W.
CONNOLLEY, JOHN
CORTHELL, MARK A.
COTTLE, FRED R.
COTY, WILLIAM I.
COX, HARRY, JR.
CRAMPTON, HENRY J.
CROFT, ALEXANDER M.
CROWELL, DONALD G.
CROWLEY, EDW. L.
CULLEN, ANTHONY M.
CULLEN, JOHN M.
CULLEN, PETER W.
CULLEN, T. D.
CURLEY, JOHN J.
CURRIER, FRANCIS M.
CUSHMAN, NORMAN L.
CUTTER, DR. IRVING T.
CUTTING, ROBERT H.
CUTTING, SPENCER A.
CYR, ALMADIN

PUBLIC LIBRARY
WINCHESTER
MASS.

CYR, HECTOR L.
DANEHY, EUGENE M.
DAVENPORT, ROBERT B.
DAVIS, CHESTER S.
DAVIS, ESTELLE A.,
Reconstruction Aide in Occupational Service
DAVIS, LESTER S.
DEARBORN, ARTHUR S.
DeCELLE, HORACE J.
DELOREY, JOHN E.
DENEEN, JOHN J.
DENNETT, DR. DANIEL C.
*DENNETT, MAHLON W.
DeRAUSO, GAETANO
DESABORN, HENRY
DEWART, REV. MURRAY W.
DI COSTANZO, ULLDERICO
DIESCO, SALVATORE
DINEEN, DANIEL
DOBBYN, DANIEL J.
DODGE, HARRY W.
DOHERTY, AUSTIN A.
DOHERTY, DANIEL
DOLAN, JAMES
DONAGHEY, ARTHUR L.
DONAGHEY, ARTHUR R.
DONAGHEY, GEORGE A.
DONAGHEY, ROBERT V.
DONAHUE, REV. CHARLES A.
DONAHUE, FREDERICK H.
DONAHUE, MICHAEL T.
*DONAHUE, WILLIAM J.
DONOVAN, DANIEL J.
DONOVAN, HARRY J.
DONOVAN, JOHN F.
DONOVAN, REV. TIMOTHY J.
DOTTEN, GEORGE C.
DOTTEN, PAUL I.
DOUCETTE, JOHN M.
DOVER, HENRY H.
DOWNER, CHARLES P.
DOWNER, LEROY T.
DOWNING, P. J.
DRISCOLL, DENNIS
DROHAN, EDW. W.
DUNBURY, CLARENCE E.
DUNBURY, GEORGE J.
DUNNING, THURLOW R.
DURANT, WALTER E.
DYER, COLVER P.
DYSON, HERBERT J.

EATON, CHARLES N.
EATON, HARRY L.
EBERLE, PAUL G.
EBLE, HERBERT C.
ELDREDGE, KENNETH
ELLIOT, CARLISLE B.
ELLIOTT, HAROLD K.
ENGLAND, MARSHALL J.
ENRICO, F.
ERSKINE, SATIA S., Army Nurse
ETHERIDGE, HAROLD L.
EVANS, ERNEST V.

FABRIZIO, GUISEPPE
FALLON, JOHN T.
FALLON, THOMAS J. JR.
FARNSWORTH, CHARLES E.

FARNSWORTH, HAROLD V.
FEENEY, EDWARD J.
FENNO, RICHARD F.
FERLAND, GEORGE H.
FERNALD, LLOYD T.
FIGLIOLI, GIACAMO
*FIGLIOLI, MARIO
FISKE, DWIGHT L.
FITZGERALD, EDWARD D.
FLAHERTY, CHARLES H.
FLAHERTY, JOHN P.
FLAHERTY, JOHN W.
FLAHERTY, MICHAEL B.
FLAHERTY, THOMAS
FLAHERTY, THOMAS F.
FLANAGAN, FRANCIS
FLINN, JAMES M.
FOGG, ROBERT S.
FOLEY, FRANK E.
FOLEY, DR. GEORGE A.
FOLEY, PATRICK F.
FOSTER, MIRIAM,
Dietician, Medical Corps
FOSTER, WINTHROP M.
FRASER, SIMON H.
FREEMAN, OLIVER F.
FRENCH, GEORGE W.
FROST, ELLIOT P.
FULTZ, HAROLD F.
FURBUSH, HENRY O.
FURBUSH, WILLARD H.

GAINEY, CHARLES J.
GALLAGHER, FRANK E.
GARBINO, BIAGGIO
GARLAND, JOSEPH
GARLAND, KIMBALL R.
GENDRON, COURTENAY H.
GETTY, FORBES
GETTY, FRANCIS W.
GILCHRIST, FRANK E.
GILES, EDMUND N.
GILL, PETER
GILMAN, HARRIS H.
GILMOUR, ARTHUR E.
GILMOUR, W. WESLEY
*GIRONDA, JOHN
GLEASON, LORING P.
GLENDON, GEORGE J.
GLENDON, LUKE P.
*GLENDON, WILLIAM N.
GLIDDEN, ELMER R.
GODDU, LLOYD W.
GODDU, LOUIS E.
GODDU, PAUL D.
GODDU, WARREN F.
GOLDSMITH, EARL B.
*GRANT, FREDERICK W.
GRANT, HERBERT L.
GRANT, KENNETH
GRANT, OWEN
GREELEY, MARTIN
GRIFFITH, HEZIKIAH
GUSTIN, HARVEY

HAGGERTY, JAMES W.
HAGGERTY, WILLIAM P.
HALE, EDWARD K.
HALE, ROBERT H.
HALEY, TIMOTHY H.

HALL, EDWARD K.
HALL, FRANK H.
HALL, WILLIAM H.
HAMBLY, EVERETT P.
HAMILTON, ALFRED
HAMILTON, ROBERT M.
HANLON, DANIEL L.
HANNON, JOHN J.
HANSON, ANDREW C.
HANSON, OLGA L. Nurse
HARGROVE, CHARLES H.
HARRINGTON, FREDERIC JR.
HARRIS, ARTHUR S.
HARRIS, HENRY B.
HARROLD, ANDREW V.
HARROLD, CHARLES J.
HARROLD, GEORGE W.
HARROLD, JAMES H.
HARROLD, JOHN F.
HART, HENRY G.
HARTLEY, RALPH F.
HATCH, RALPH W.
HAZELTINE, GEORGE H.
HENRY, JAMES E.
HEVEY, JOHN F.
HEVEY, WILLIAM H.
HIBBARD, ALFRED E.
HIGGINS, JOHN S.
HIGGINS, JOHN STUART
HIGGINS, RICHARD R.
HIGHT, ROBERT E.
HILL, DWIGHT B.
HILTON, KENNETH
HILTON, ROY L.
HOBLEY, FRANK T.
HODGE, GEORGE E.
HODGE, JACOB F., JR.
HODGES, BENJAMIN R.
HOVEY, ALAN
HOWE, GUY B.
HUBBARD, E. B.
HUBER, ELMER R.
HUDSON, WILLARD
HUNNEWELL, NORMAN F.
HUNT, ERNEST O.
HUNTLEY, JOSEPH
HURD, THEODORE
HURD, W. MINOT
HUSTIS, JAMES H. JR.

INGHAM, RODNEY W.

JACKSON, ALFRED
JAKEMAN, BROOKS F.
JANSEN, THOMAS E.
JENNINGS, IRVING E.
JOHNSON, CHARLES P.
JOHNSON, HAROLD T.
JOHNSTON, GEORGE W.
JOHNSTON, JAMES L.
JONES, HARRY V.
JONES, MARSHALL W. JR.
JOPP, KENNETH B.
JOSLIN, RALPH D.
JOYCE, GEORGE H.

KEAN, DANIEL J.
KEANEY, JOHN F.
KELLEY, CECIL P.
KELLEY, FRANK A.

KELLEY, HAYWARD F.
KELLEY, HERBERT W.
KELLEY, JOHN L.
KELLEY, MARK A.
KELLEY, THOMAS H.
KELLOUGH, LESTER A.
*KENDALL, FRANK D.
KERRIGAN, JOHN W.
KERRIGAN, WILLIAM P.
KIBBE, EVAN A.
KILCOYNE, JOHN J.
KILCOYNE, THOMAS J.
KING, CLARENCE W.
KINSLEY, WILBERT E.
KNIGHT, ROBERT M.
KNOWLTON, CHARLES F.
KRAMER, ROBERT
KRONQUIST, ROBERT E.

LANE, FRANKLIN J.
LANE, ROLAND P.
*LANE, STUART G.
LANGFORD, THOMAS J.
LARSON, BERNARD A.
LARSON, CONRAD S.
LAWSON, E. M.
LAWSON, OLIVER S.
LAWSON, THEODORE W.
LAWTON, HENRY D.
LEAHEY, DANIEL T.
LEAHEY, EDWARD M.
LeDUC, GEORGE F.
LeDUC, PHILIP S.
*LEONARD, AUGUSTUS M.
LEONARD, JOHN P.
LEONARD, WILLIAM P.
LeROYER, CHARLES P.
LINEHAN, WILLIAM
LINGHAM, CLARENCE M.
LLOYD, ARTHUR W.
LLOYD, EDWARD J.
LOCKE, FRANCIS
LOCKE, HARRY D.
LOCKE, WILLARD R.
LOWE, FREDERICK
LOFTUS, ARTHUR H.
LOMBARD, JAMES A.
LOMBARD, LAWRENCE M.
LUNGER, GEORGE R.
*LYNCH, CHARLES H.
LYNCH, DANIEL E.
LYONS, HENRY J.

MacDONALD, R. N.
MacISAAC, GEORGE F.
MAGUIRE, EDWARD F.
MAGUIRE, JOHN P.
MAHONEY, JOHN F.
MAIN, THEODORE
MALLOY, OWEN
MANNING, WARREN H.
MARCHANT, LOUIS A.
MARSHALL, CHARLES R.
MARTIN, HORACE
MASON, WILLIAM H.
MATHEWS, ERNEST C.
MATHEWS, JAMES H.
MAWN, JOSEPH D.
MAYNARD, DR. HERBERT E.
McADAMS, RICHARD W.

McCALL, FERGUS P.
McCALL, GEORGE
McCARTHY, JOSEPH H.
McCARTHY, ROYAL J.
McCRAVEN, JAMES H.
McDANIEL, JOHN W.
McDONALD, WM. A.
McELHINEY, ALLAN F.
McELHINEY, ARTHUR F.
McELHINEY, OSCAR B.
McELHINEY, WALLACE F.
McEWEN, FRANK G.
McEWEN, WILBUR W.
McFEELEY, ANGUS B.
*McFEELEY, EDWARD
McGONIGLE, CHARLES
McGREENERY, HAROLD F.
McGUERTY, CHARLES V.
McHALE, MARTIN
McKEE, THOMAS J.
McKEE, WILLIAM J.
McKENZIE, JOHN M.
McKINNON, JOHN
McMANUS, JOSEPH A.
McNALLY, JOHN E.
McNEILL, ROGER F.
McNULTY, JOHN F.
McPHERSON, HAROLD L.
MELLET, LEE D.
MESKELL, B. J.
MESKELL, MICHAEL P.
MESSENGER, GUY H.
METCALF, H. E.
METCALF, ROBERT K.
MEYER, HAROLD F.
MIGHLIACCIO, FRANK
MILES, WILLIAM E.
MILLBURY, FRED L.
MILLS, FREDERICK D.
MITCHELL, FREDERICK S.
MOBBS, STANLEY W.
MOBBS, WILLIAM H.
MOFFETT, HOWARD B.
MOFFETT, MANLINO G.
MOFFETTE, GEORGE E.
MOFFETTE, HENRY E.
MOFFETTE, ROBERT B.
MOLAO, BRUNO
MOLINARO, DOMINICO
MOONEY, PATRICK J.
MOORE, ALBERT G.
MORRILL, CHARLES W.
MORTENSEN, OVE E.
MOYNIHAN, JOHN C.
MUDGE, ARTHUR W.
MUDGE, WILLIAM F.
MULLEN, ARTHUR A.
MURPHY, DUDLEY B.
MURPHY, EDWARD L.
MURPHY, DR. E. RUSSELL
MURPHY, FRANCIS
MURPHY, PATRICK
MURPHY, ROLAND F.
MURPHY, WILLIAM C.
MUSSELMAN, GORDON E.

NASON, ARTHUR L.
NEILEY, EDWARD A.
NEILEY, GEOFFREY C.
NEILEY, GEORGE F.

NEILEY, RICHARD B.
NEILEY, STEPHEN B.
NELSON, ERNEST G.
NELSON, PETER O.
NICHOLS, LAWRENCE D.
NOONAN, JOHN H.
*NOONAN, WILLIAM J.
NORMAN, LIONEL A.
NOSTROM, WILLIAM M.
NOWELL, JOHN R.
NUTTING, LESLIE J.

OBREGON, JOSE V.
O'CONNELL, A. T.
O'CONNELL, CHARLES H.
O'CONNELL, MICHAEL E.
O'CONNOR, JAMES W.
O'CONNOR, JOHN J.
O'CONNOR, JOSEPH
OGDEN, HAROLD F.
OGDEN, KARL B.
O'LEARY, TIMOTHY J.
OLMSTEAD, CURTIS S.
OLMSTEAD, FRANK T.
O'LOUGHLIN, DANIEL W.
O'MELIA, JOHN F.
O'MELIA, JOHN J.
O'SULLIVAN, NELEUS E.
O'TOOLE, ANTHONY F.

PAGE, EBEN B.
PARK, JOHN R.
PARKER, GORDON
PARKER, HARRISON L.
PARKHURST, RICHARD
PATTERSON, HARRY A.
PEASE, HARRY C.
PENNEY, SAMUEL
PERKINS, CLARENCE E.
PERRIN, RALPH L.
PETERSON, WILLIAM M.
PHIPPEN, WILLIAM S.
PIERCE, HAROLD M.
PILKINGTON, HARRY L.
PLUMMER, JOHN K.
POND, KENNETH P.
POND, SHEPARD
POPE, HAROLD D.
PORTER, CHESTER A.
POTTER, FRANK W.
PRECOPIO, FRANCESCO
PRESTON, BURNHAM G.
PROTZMAN, LEROY

QUIGLEY, ALEXANDER
QUIGLEY, CHARLES H.

RADLEY, ALFRED D.
RALPH, LEE W.
RAMSDELL, WM. E.
RANDALL, DENTON W.
RANDALL, EARLE M.
RANDALL, ROY A.
RANDLETT, FRANCIS C.
RAYNOR, LESTER S.
REEBENACKER, EDWARD K.
REEBENACKER, MAURICE O.
REMICK, J. GOULD
REYNOLDS, ARTHUR W.
RICHARDSON, ALLAN F.

RICHARDSON, GEORGE W.
RICHARDSON, LEROY M.
RICHARDSON, THOMAS I.
ROBINSON, GILBERT
ROBINSON, WILLARD S.
ROGERS, CHARLES C. 2d.
ROGERS, JAMES J.
ROGERS, STAFFORD
ROGERS, WILLIAM H.
ROHRMAN, H. WRAY
RONDINA, ARTHUR L.
ROSCOE, ERNEST A.
ROWE, PRESTON B.
RUSSELL, BRANCH
RUSSELL, CLARENCE W.

SACHE, EDWARD L.
SALTMARSH, GEORGE A.
SALTMARSH, R. W.
SALTMARSH, SHERMAN W.
SALYER, JOHN T.
SARACO, ANDREA
SARACO, ANTONIO
SARGENT, WILLIS H.
SAVAGE, PHILIP S.
SAYWARD, RALPH K.
SCANLON, JAMES
SCANLON, WILLIAM
SCARLETT, WILLIAM A.
SCAVONI, MATTEO
SHAUGHNESSY, GEORGE A.
SHAUGHNESSY, PETER J.
SHEEHY, DR. RICHARD W.
SHELDON, RAYMOND W.
SMALLEY, ADNA E.
SMITH, E. C., *Yeowoman*
SMITH, ELI P.
SMITH, LOWELL R.
SMITH, OLIVER V. P.
SMITH, PERCIVAL A.
SMITH, THOMAS J.
SMITH, VICTOR S.
SMYTHERMAN, SAMUEL S.
SNELLING, HOWARD
SOUTTER, JOHN L.
SPAULDING, HOWARD C.
SQUIRES, HARRY N.
STEARNS, BERNARD S.
STEVENSON, CHARLES F.
STEVENSON, HUGH A.
STILPHEN, HAROLD E.
SULLIVAN, EDWARD M.
SULLIVAN, JAMES B.
SULLIVAN, JOHN D.
SULLIVAN, ROBERT J.
SULLIVAN, WM. B.
SWAN, ALFRED M.
SWETT, GILBERT W.
SWYMER, JAMES L.
SYMMES, ALDEN H.
SYMMES, CHANDLER W.
SYMMES, MARSHALL W.
SYMMES, RUSSELL

TARBELL, GEORGE G.
TAYLOR, THORNTON C.
THIBEAULT, GEORGE W.
THIBEAULT, IRVING J.
THOMAS, JOSIAH B.
THOMPSON, CHRISTIAN W.

TIBBETTS, HOWARD L.
TIBBETTS, REV. NORRIS L.
TODESCA, ANTONIO
TODESCA, CHARLES
TRAINOR, KATHERINE, *Yeowoman*
TROTT, FRANK G.
TUCK, LEON P.
TURNER, JOHN H.
TURNER, JOSEPH
*TUTEIN, CHESTER R.
TUTEIN, DEXTER A.
TWOHIG, THOMAS W.
TWOMBLY, ALBERT W.

UNDERWOOD, SANFORD
UPTON, EDGAR W. JR.
UPTON, JOHN

WAITE, PHILIP E.
WALL, JAMES C.
WALLING, ARCHY C.
WALTER, EUGENE R.
WARNER, WILLIAM
WARREN, HOWARD W.
WATTERS, GEORGE
WELCH, EDWARD D.
WELCH, FRANK B.
WELCH, IRVING D.
WELD, DR. STANLEY B.
WELLINGTON, DOROTHY
Reconstruction Aide in Occupational Service
WELLS, SCHUYLER S.
WELSH, GEORGE B.
WESTON, DERBY
WHEELER, MAYNARD E.
WHITE, K. B.
WHITLOCK, THOMAS
WHITTEN, CHESLEY
WHITTEN, RALPH T.
WIGHT, RALPH E.
WILDE, ROGER C.
WILDE, W. ALLAN
WINN, EDWARD S.
WINN, N. L., *Yeowoman*
WOOD, ALLEN H. JR.
WOODS, G. BRYANT
WOODSIDE, A. F.
WOOLLEY, CHARLES H.
WORCESTER, CLARENCE I.
WRIGHT, WHITELAW
WYMAN, FRANCIS A.

YORK, HOMER L.
YOUNG, FRED W.
YOUNG, GEORGE F.
YOUNG, RAYMOND
ZAFFINA, FRANK P.

*Died in Service.

Winchester Men and Women Who Served in Overseas Service in the Red Cross or United War Work Activities.

BARTA, WINTHROP L.	Y. M. C. A.
CHIPMAN, REEVE	Y. M. C. A.
COREY, PAULINE	Sec. in Foreign Red Cross
CRAWFORD, AGNES M.	Red Cross Nurse
CULLEN, MARGARET E.	Red Cross Nurse
EASTMAN, ELIZABETH	Y. M. C. A.
*HEFFLON, JOSEPH H.	Y. M. C. A.
HERRON, SCHUYLER F.	Y. M. C. A.
METCALF, REV. JOEL H.	Y. M. C. A.
NASON, H. BARTON	Y. M. C. A.
NELSON, M. O.	Red Cross Nurse
PERHAM, MARY V.	Y. M. C. A.
ROOT, JUNE A.	Red Cross Nurse
WAITE, EDWARD R.	Y. M. C. A.
YOUNG, EUGENIE F.	Nina Larré Duryea Relief Commission.

NOTE.—While every effort has been made to make this list complete and accurate, yet the many difficulties arising in the compilation of such a list are cause for concern as to its completeness. If names have been omitted, those who are responsible for the publication of the list will endeavor to see to it that the omitted names are given publicity at some future time. (Final revision of list January 26, 1919.)

*Deceased.



ACTIVITIES OF WINCHESTER IN CONNECTION WITH THE RECENT WAR

[Winchester committees and organizations appointed or organized for work in connection with the War; Citizens of Winchester, who have received Federal or State civil appointments pertaining to duties imposed by the War and the local organizations of the Town, active in War work, together with a brief account of work done.]

WINCHESTER COMMITTEE ON PUBLIC SAFETY

(Vote of Town, Passed March 5, 1917)
Committee appointed by the Board of Selectmen, March 20, 1917.
Vacancies filled and membership increased by the Committee itself.

ORGANIZATION

Lewis Parkhurst, *Chairman*

[1]Walter I. King
Secretary and Treasurer

[2]T. Price Wilson
Secretary

CHAIRMEN OF SUB-COMMITTEES

Howard F. Bidwell, *Transportation*
[3]Fred Clark, *Food Production and Conservation*
Maurice Dinneen, *Sub-Committee on Non-War Construction*
[4]Samuel J. Elder, *Publicity*
James J. Fitzgerald, *Emergency Help and Equipment*
[5]James Hinds, (*Honor Roll*) *and Food Adm., Food Production and Conservation*
F. Manley Ives, *Military Equipment and Supplies*
George B. Kimball, *Truck and Motor Cars and* (*Honor Roll*)
[1]Walter I. King, *Co-ordination of Aid Societies*
William A. Kneeland, *Census Returns*
[5]Jonas A. Laraway, *Town Protection*
Wilbur S. Locke, *Recruiting*
[7]Robert B. Metcalf, *Town Protection*
Frank Nowell, *Welfare of Enlisted Men and Dependent Survey*
James Nowell, *Horses*
Frank W. Reynolds, *Industrial Sanitation*
[5]Dr. Richard W. Sheehy, *Camp Mobilization and Concentration, Medicine, Hygiene and Sanitation*
Roland H. Sherman, *Home Guard and Honor Roll*
T. Price Wilson, *Co-ordination of Aid Societies & Publicity*

[1]Resigned.
[2]Appointed March 21.
[3]Resigned.
[4]Died January 22.
[5]Appointed February 6.
[6]Incoming Chairman of Selectmen.
[7]Retiring Chairman of Selectmen.
[8]In Service.

REPORT

To the Board of Selectmen,
Gentlemen:

While the duties of this Committee have not been arduous they have been constant. Every week in the year, and almost every day, some member or members have been busy carrying out the suggestions of

the State Committee on Public Safety or the various commissions of the Federal Government.

Through death, sickness, and removal from town we have lost during the year the valuable services of Mr. Elder, Mr. Clark and Mr. King. Mr. Wilson was appointed to take the publicity and secretarial work formerly attended to by Messrs. Elder and King, and Mr. Hinds was appointed to take the work of Mr. Clark.

The Fuel Committee originally appointed by this Committee, consisting of Messrs. Downes, Emerson and Fitzgerald, have rendered valuable service to this community by their constant activities. In all their work they have had the hearty co-operation of the local coal dealers. We were enabled to get through last winter without actually suffering on account of lack of fuel and we may feel reasonably sure that everyone will be supplied with sufficient fuel the coming winter to prevent even the fear of suffering from cold which prevailed throughout the town a year ago.

The Committee on Transportation have at all times been ready to transport men in the service to Camp Devens, Arlington, or wherever they wished to be carried; and during the influenza epidemic they rendered valuable services in transporting the nurses rapidly from one house to another where they were so sorely needed. To the many citizens who contributed the use of their cars for these purposes we are all under deep obligation.

A member of this Committee has been in constant touch with the secret service department of the State Committee and in co-operation with our local police department has kept close watch during the continuance of the war, on all persons suspected, even, of pro-German sympathies.

We have been constantly equipped with an emergency hospital sufficient to take care of thirty patients. Fortunately we have not been called upon to make use of it and we have turned over the equipment and medical supplies to the Visiting Nurses' Association to be used in the town wherever they seem to be most needed.

Under the leadership of Mr. Hinds, the Committee on Food Production and Conservation have rendered valuable service to the town by stimulating the cultivation of land heretofore unproductive. More than forty acres of land were contributed by the owners without charge for those who wished to make use of it for home gardens, and more than forty acres additional to these were used by owners themselves in a similar manner. This contributed not a little to the food supply in our community. A careful estimate revealed the fact that this land produced more than $30,000 worth of food products during the last year.

To a special committee, consisting of Messrs. Sherman, Hinds and Kimball, was entrusted without restriction the erection of a suitable

Roll of Honor, located by them in front of the Town Hall. It was designed by one of our citizens, Mr. Edward R. Waite, and several others contributed very materially of their time and labor in the erection of this memorial. Brief dedicatory exercises were held on Sunday, November 10th, the day before the signing of the armistice, which brought the Great War to a close. In accordance with the recommendation of this committee it was voted:

That the future care and maintenance of the Roll of Honor be entrusted to the Selectmen of the Town;

That there shall be placed on the Roll of Honor erected by the Committee on Public Safety under the heading, "In Military and Naval Service," the names of the Winchester men and women who were in the service of the United States between April 6, 1917, and November 11, 1918, and of her allies between August 3, 1914, and November 11, 1918; and under the heading "In Other Overseas Service," the names of men and women who served overseas between said dates in the Red Cross or United War Work activities.

All bills contracted by this Committee have been approved and sent to the auditor for payment, but on account of the expense of the Roll of Honor, $506.88, and bills amounting to $201.25 incident to the Victory Parade and the celebration on Tuesday, November 12th, a holiday by proclamation of the Governor of the Commonwealth, the Committee have been obliged to avail themselves of the vote passed at the last town meeting by which an overdraft of our account was authorized if any unusual emergency seemed to demand it. There is a possibility of some reimbursement from the Commonwealth for expenses incurred in 1917 incident to the formation and equipment of the Home Guard. This claim has been placed in the hands of the Town Counsel for attention.

The State Committee on Public Safety having been discharged from further service, it seemed proper for your Committee to cease its activities, for one of the reasons for its existence was to carry out the requirements of the State Committee in our own community. Mr. H. B. Endicott, executive manager of the State Committee, in his final letter to the Public Safety Committees of the Commonwealth, says among other things:

"You have helped us so well on so many occasions that it is impossible for me to give particular mention to them all in this letter; but I just want to cite, for instance, the the Halifax disaster:

"There never was a fund raised so quickly, there never was such good work done in relieving great suffering, and it was done because the Public Safety Committees throughout the State worked day and night to put us in shape to carry on the work.

"The same thing will apply to the influenza epidemic. Thousands of lives were saved by the prompt action of the various Committees on Public Safety scattered throughout our Commonwealth. I could go on and mention many other things which have been accomplished. The local work which has been done by these committees has been

known to us much more than is generally supposed, and it is remarkable, but true, that there has not been an instance where a Public Safety Committee has failed to justify its existence.

"It has been an honor for me to have been associated with you all; and my partners at the State House feel the same way. The Commonwealth and this Committee cannot thank you enough."

One of the most important duties devolving upon this Committee was to look after the families and dependents of men in the service. We have asked the Winchester Red Cross to assume this duty from now on and we feel sure from the valuable work they have already done in this direction that this obligation of the town will not be slighted in the smallest degree.

Among the military organizations of the state, made necessary by the absorption of the state militia in the regular army, our Machine Gun Company of the State Guard have maintained an enviable reputation whenever their services were needed. Their soldierly appearance has contributed to the military tone of the times in a most satisfactory manner.

Both the Boy Scouts and the Girl Scouts have in their military uniforms always been ready to add their mite toward whatever good work was most needed to be done.

The local paper throughout the war has given generously of its space to keep its readers informed of all rules, regulations, and suggestions designed to further the interests of the common cause

During the two years that this Committee has been in existence we have been constantly reminded of the willingness of all town officials and of all our citizens to do their duty in meeting the demands of this unlooked-for emergency. The Selectmen of the town, the Police Department, the Red Cross and United War Work societies, the committees in charge of the various Liberty Loan and other drives have all shown a true patriotic spirit in being willing to serve in whatever capacity they seemed to be needed, so we were always able to say, whenever a roll call was made of the towns of the Commonwealth, that Winchester was "present or accounted for." In order that future generations may not forget the work of those in Winchester who bore the heat and burden of the day in the Great War we recommend that at our next annual town meeting an historian be appointed who shall make a careful record of all that has been done by our soldiers and sailors and public-spirited citizens to bring about this great victory for justice and freedom, purchased by the civilized world at such a terrible price.

The exigency under which your Committee on Public Safety was appointed is past and we therefore respectfully request that the Committee be now discharged.

LEWIS PARKHURST, *Chairman,*
T. PRICE WILSON, *Secretary.*

December 9, 1918.

REGISTRATION BOARD

(Designated by the Board of Selectmen May 7, 1917, and later appointed by His Excellency, Samuel W. McCall, Governor of Massachusetts.)

ORGANIZATION

Robert B. Metcalf, *Chairman*

George H. Carter, *Clerk and Recording Officer*

Howard S. Cosgrove — Bernard F. Mathews

Arthur E. Sanford

Note: Several other persons, including other members of the Board of Selectmen, volunteered their services and were sworn in to serve on this Board.

THE WINCHESTER BRANCH OF SPECIAL AID FOR AMERICAN PREPAREDNESS

Mrs. E. L. Duning, *Chairman*

Mrs. Nathaniel Nichols, *1st Vice Chairman* — Miss Frederika Wendte, *2nd Vice Chairman*

Miss Elizabeth Downs, *Treasurer* — Mrs. F. N. Cole, *Secretary*

Mrs. E. L. Bird, *Corresponding Secretary*

The Winchester Branch of Special Aid for American Preparedness was formed in March 1916, with a membership of 25. The present membership is 287.

The work of the year 1917-1918 included several lectures on Food Conservation given in Winchester, and help in many public demonstrations of Food Conservation held in Boston.

Thirty-four hundred and twenty knitted articles were sent out, 1491 hospital bags, 44 large aviation kits and 149 small sewing kits were given to Winchester men going into service.

The sewing output was large and varied, 1995 articles being sent to meet demands in many directions. Many emergency calls were responded to, including the Halifax disaster and the epidemic of influenza in Winchester. Assistance was given in the Liberty Loan drives.

A room has been furnished in the Wendel House, a transient home for the accommodation of Sailors and Soldiers.

SURGICAL DRESSING UNITS OF WINCHESTER

(Later merged into the Winchester Branch of the Red Cross)

Mysticbank Unit

Elizabeth W. Marston, *Chairman*

This Unit originated with the Mysticbank Sewing Club of the following five members:

Mrs. Fred L. Avery, 40 Glen Road
Mrs. Freeland Hovey, 6 Stratford Road
Mrs. A. O. Hunnewell, 4 Ravenscroft Road
Mrs. W. M. Weston, 48 Fletcher Street
Mrs. John P. Marston, 30 Everett Avenue

The Unit started in April 1917, making surgical dressings for the New England Surgical Dressings Committee. These dressings were made of old materials donated by residents of the town of Winchester. In six months seventeen thousand and five (17,005) pieces were completed. In October 1917, the membership was enlarged to a total of twenty-two and during the next two months made nine thousand four hundred and eighteen (9418) pieces.

At this time a call came from parishioners of St. Mary's Church who were desirous to aid in this work, therefore, in December 1917, two large rooms were opened in St. Mary's School building, this time enlarging to two hundred active and sustaining members and during the next six months made seventy-nine thousand nine hundred and fifty-nine (79,959) pieces. In June 1918, the Unit became an auxiliary of the Local Branch of the American Red Cross and during the following four months made fifteen thousand five hundred and seventy-nine (15,579) pieces. In October 1918, as the Mysticbank Unit, one hundred and twenty-one thousand nine hundred and sixty-one (121,961) pieces, consisting of surgical dressings, hospital supplies and many knitted articles were completed.

At this time it was deemed advisable to amalgamate the separate working units of the Town with the Local Branch of the American Red Cross and the Mysticbank Unit turned over to the Local Branch, American Red Cross, all materials in stock and one thousand and thirty-nine dollars and seventeen cents.

Unit in Charge of

Mrs. John Abbott, *Chairman*
Mrs. Annie W. Nowell, *Secretary-Treasurer*

Mrs. John Abbott's group started at her house in the Fall of 1916 with 12 members, working one day a week on dressings, sending them to the Surgical Dressings Committee at the Peter Bent Brigham Hospital. In the Spring of 1917, it increased its membership to 60 and

met at Mrs. Grushes' house one morning a week for six months and then met two mornings a week as an auxiliary to the Red Cross, and later in the Fall of 1918, it joined the Winchester Red Cross with the other groups of the Town. It had financed itself by voluntary gifts and dues to the amount of $1700 and closed with an enrollment of 90 members (some of whom were just contributing members), and had for the last year and a half an average attendance of 27 workers a day.

Unit in Charge of

Miss Natalie Jewett, *Chairman*

Mrs. Cutler Downer
Treasurer

Mrs. George Fitch
Secretary

In March, 1916, a branch of the New England Surgical Dressings Committee was started by Mrs. W. Holbrook Lowell at her home. There a busy group of women made surgical dressings until October, 1917.

In February, 1917, the three Winchester Branches of the New England Committee united to prepare Winchester for any emergency, and in two days, 124 women made up into dressings 1000 yards of gauze.

In October, 1917, this Branch which had been meeting at Mrs. Lowell's moved to the Calumet Club, the use of whose assembly hall was generously donated by the Club. Miss Natalie Jewett was elected Chairman; Mrs. George Fitch, Secretary and Mrs. Cutler Downer, Treasurer of this enlarged group.

Approximately 115,000 dressings were made here up till June, 1918, when the New England Surgical Dressings Committee went out of existence, and the Winchester Branches became part of the Red Cross.

WINCHESTER RED CROSS BRANCH

Fred Joy, *Chairman*

Mrs. Joel H. Metcalf
1st Vice Chairman

Miss Cornelia Ames
2nd Vice Chairman

A. Miles Holbrook
Treasurer

Miss Edith J. Swett
Secretary

This Branch was organized in the Fall of 1917.

Rooms were taken in White's Block and during the past year, in addition to other work done by the Branch, some ninety thousand

surgical dressings, forty-five hundred knitted articles and two thousand sewed garments have been made.

Our citizens contributed about thirty-six thousand dollars for the support of the Red Cross in the drive made last Spring and in the Christmas Roll Call some thirty-nine hundred of our people were enrolled as members in the Society.

Miss Natalie Jewett has had charge of the Home Service Department with an office in the Town Hall.

WINCHESTER COMMITTEES IN CHARGE OF THE CLOTHES AND LINEN DRIVES FOR BELGIAN AND FRENCH REFUGEES

(Appointed by Winchester Branch of the Red Cross)

Mrs. George Smith, *Chairman*

Mrs. W. S. Forbes
Mrs. Stanley Fitch
Mrs. Arthur Black
Mrs. William Smith
Mrs. Roland Sherman
Mrs. George C. Littlefield

About 1000 pieces of clothing and over 2000 pieces of linen were received. A large amount of linen was contributed by the Winchester Committee on Public Safety, this Committee donating a considerable part of their emergency hospital equipment. Money was also contributed by the Surgical Dressings Units.

MACHINE GUN COMPANY

12th Infantry, M. S. G.

Maurice C. Tompkins, *Captain*

Flavel Shurtleff, *1st Lieutenant*

J. Churchill Hindes
2nd Lieutenant

Charles I. Lampee
2nd Lieutenant

(Present Officers)

This Company was organized in April, 1917, under the direction of the Winchester Public Safety Committee, as a local military company. On June 6th, 1917, it was mustered into the State service as Company 48, Massachusetts State Guard, and a few weeks later was assigned to the 12th Infantry as Company F.

In January, 1918, it became the Machine Gun Company of the 12th Infantry.

A substantial appropriation by the Town provided such equipment as was necessary to supplement that issued by the State. The Machine Gun equipment was purchased by funds raised by the Company's own efforts.

Aside from its purely military work, the Company took charge of the first War Camp Community Fund campaign in Winchester, and has been identified with other similar activities.

The personnel of the Company is representative of the Town of Winchester, comprising men from all walks of life.

The Company took part with the 12th Regiment in the Liberty Bond and Victory Parades in Boston, and encamped with the 4th Brigade at Framingham in July, 1918.

WINCHESTER LIBERTY LOAN COMMITTEE

Ralph E. Joslin, *Chairman*

James Nowell
Vice Chairman

Allen, A. Burnham
Ball, Harold E.
Barrett, Charles E.
Black, Arthur
Davy, Harry G.
Davidson, George T.
Dean, Arthur
Downer, Cutler B.
Farnsworth, Vincent
Fausey, John R.
Feinberg, Charles
Fernald, George A.
Foster, Edward S.
Goddard, Henry A.
Grush, Merton E.
Guild, Robert F.

Arthur A. Kidder
Secretary

Herron, Schuyler F.
Jouett, Mark R., Jr.
Lane, Charles A.
Nash, Howard D.
Norton, Harry A.
Ordway, Henry C.
Page, John E.
Pike, Addison R.
Quigley, Thomas, Jr.
Russell, James W., Jr.
Skillings, David N.
Sanborn, Harry C.
Siedhof, Carl F.
Symmes, Charles H.
Thomas, Dwight H.
Wadleigh, Herbert A.

Whittaker, Arnold

The Winchester Liberty Loan Committee was formed on May 9, 1917, at the request of the Federal Reserve Bank of Boston.

The first meeting, May 18, 1917, and all subsequent meetings were held at the Winchester Trust Company.

This Committee, with the able assistance of the one hundred and fifty (150) canvassers, the Women's Liberty Loan Committee, the Boy Scouts and the Girl Scouts, raised $4,813,350, divided as follows:

Loan	*Quota*	*Raised*
First	———	$ 435,150.00
Second	$ 765,000.00	1,263,000.00
Third	498,100.00	1,130,850.00
Fourth	1,500.000.00	1,984,350.00

No quotas were allotted for the First Loan, but on the Second, Third and Fourth Loans, Winchester exceeded its allotted quota by $1,615,100.

WOMAN'S LIBERTY LOAN COMMITTEE OF WINCHESTER

Mr. Daniel C. Dennett, *Chairman*

Miss Rosa Barbaro
Mrs. Thomas Conlon
Miss Elizabeth Downs
Miss Helen Hall
Mrs. Joseph Hefflon
Miss Mary Lyons
Mrs. Robert Metcalf
Mrs. Clarence Miller
Mrs. James Nowell
Miss Eugenia Parker
Mrs. Addison R. Pike
Mrs. George Root
Mrs. Harry Sanborn
Mrs. Chandler Wood

WINCHESTER BELGIAN RELIEF COMMITTEE

(Organized in May, 1917)

James Nowell, *Chairman*

Mrs. John Abbott
Miss A. Natalie Jewett
Mr. Walter I. King
Mr. Frederic S. Snyder

The object was to get subscriptions for supplying food to the Belgians, under the direction of Mr. Hoover. The campaign was very successfully started and the goal was set for taking care of 1000 children It was practically reached when the United States Government took over the work of supplying this food, so that all private relief was necessarily held up.

HALIFAX RELIEF COMMITTEE OF WINCHESTER

Herbert A. Wadleigh, *Chairman*

Charles A. Lane
Cutler B. Downer

CAPTAINS

Robert W. Hart
Andrew T. Hunnewell
Walter I. King
Harry A. Norton
James Nowell
Harry C. Sanborn
Stillman P. Williams

Two thousand eight hundred and thirty-five dollars and sixty-nine cents ($2,835.69) was raised, all of which was secured in less than two days.

YOUNG MEN'S CHRISTIAN ASSOCIATION
(Red Triangle)

(Campaign November 7 to 16, 1917)

Preston Pond
Chairman

Lewis Parkhurst
Treasurer

National quota was $35,000,000, Winchester's allotment $15,000. Total amount subscribed and paid in, $16,550.26.

WINCHESTER COMMITTEE FOR THE SALE OF WAR SAVINGS CERTIFICATES AND THRIFT STAMPS IN WINCHESTER

(Appointed by Public Safety Committee)

Preston Pond, *Chairman*

*James Blackham
George T. Davidson
John R. Fausey (Supt. of Schools)
*Schuyler F. Herron
(Supt. of Schools)
Henry J. Maguire
John F. O'Connor (Postmaster)
Stillman P. Williams

*Messrs. Herron and Blackham resigned to enter the service of their Country.

In the June drive to obtain pledges to purchase War Savings Stamps, the services of the women were enlisted and the Committee which served was as follows:

Mrs. George H. Eaton, *Chairman*

Mrs. L. P. Benet
Mrs. H. T. Bond
Mrs. Thomas Conlon
Mrs. F. C. Crawford
Mrs. D. C. Dennett
Mrs. W. F. Edlefson
Mrs. Lucius Smith
Mrs. George Goddu
Miss Grace Hatch
Mrs. H. W. Hildreth
Mrs. F. W. Jones
Miss Mary A. Lyons
Mrs. W. T. Palmer
Miss E. J. Quimby
Mrs. A. B. Saunders
Mrs. J. F. Tilden
Mrs. C. A. Wooley

The total sales for the year ending December 31st, 1918, were $171,207.88. The Schools, under the patriotic and inspiring leadership of Mr. Herron and the teachers made a notable record in the purchase of stamps.

Winchester led all towns and cities in Middlesex County in sales per capita.

WINCHESTER UNITED WAR WORK CAMPAIGN COMMITTEE

(Campaign November 11 to 18, 1918)

Preston Pond, *Chairman*

EXECUTIVE COMMITTEE

John Abbott
Mrs. D. C. Dennett
J. J. Fitzgerald
Lewis Parkhurst
Frances E. Smith
George E. Welley
H. A. Wadleigh

REPORT

The Committee having in charge The United War Work Campaign, report as to amount subscribed:

In Cash and Pledges	$49,395.32
Victory Girls and Boys	533.00
Thank offering of School Children under 12 years	89.63
	$50,017.95

The quota allotted to Winchester based on the National Quota of $170,500,000 was $30,000. Later the National Quota was increased to $255,000,000 and based on this amount Winchester's quota was $45,000.

It will thus be seen that Winchester subscribed well over the amount asked for. The response of the citizens was sympathetic and generous. The canvass was systematic and thorough.

Messrs.

Danforth W. Comins
Arthur W. Dean
Harry G. Davy
James Hinds
Michael Doherty
Daniel Murphy
F. J. O'Hara
Harry A. Norton
Dwight P. Thomas
Carl F. Woods

served as Captains.

The accounting was done by Harry C. Sanborn and Robert E. Fay.

The service of all was highly efficient and patriotic.

The Winchester Trust Company very kindly gave the use of their offices for meetings and reports of canvassers.

Mr. Barrett also rendered valuable assistance.

This fund is to be used in behalf of the Soldiers of the United States and their Allies, and will be administered by

CO-OPERATING ORGANIZATIONS

National War Work Council of the Y. M. C. A.
War Work Council of the Y. W. C. A.
National Catholic War Council (K. of C.)
Jewish Welfare Board
War Camp Community Service
American Library Association
Salvation Army

WINCHESTER FUEL COMMITTEE

Jere A. Downs, *Chairman* Henry A. Emerson, *Secretary*
James J. Fitzgerald

On October 18, 1917, Mr. James J. Storrow appointed as the Fuel Committee of Winchester in the Massachusetts State Organization of the United States Fuel Administration the following citizens: Jere A. Downs, Chairman; James J. Fitzgerald and Henry A. Emerson. The Committee held its first meeting October 19, 1917 and elected Henry A. Emerson, Secretary. Forty-one meetings have been held, two of which were public.

The work first assigned was to make investigations and recommendations, and in some cases to establish rulings, but since then the Chairman has been in almost daily communication with the State Fuel Administration, and our duties have from time to time greatly increased. We were then asked to investigate the cost per ton of both Anthracite and Bituminous coal as delivered by the dealers at the homes and factories in Winchester, and to recommend a price at which such coal should be sold at retail, and at different times since then, as conditions warranted, to recommend changes in those prices, while at all times trying to be fair and just to dealers and consumers.

It has been a constant source of anxiety to the committee to get coal shipped into Winchester in sufficient quantities to meet the demand and to direct its distribution so that everyone should have some coal. During last Winter which was, without doubt, one of the coldest in the history of New England, our town like most others was very short of coal, making it necessary for us to make special rulings regulating its distribution, and as a result we never knew of a single instance in Winchester when any one suffered for want of fuel.

Anticipating another shortage of coal this Winter we tried to encourage the citizens of the Town to lay in a large quantity of wood or any other substitute that would help to conserve coal, and by so doing be prepared to meet any serious conditions in shortage of coal if the war had not ended.

Space will not permit the enumeration of our many duties, but in closing this report we desire to thank the citizens of Winchester, storekeepers and householders alike, for their cheerful and hearty co-operation at all times, which has been a great help to the Committee. We also desire to thank the coal dealers of Winchester for their generous and hearty support in carrying out the rulings of the Committee regarding the delivery of coal, which at times has made them much additional labor and expense. We also extend our thanks to the Editor of the Winchester Star who has so generously given us space in his paper in publishing our numerous orders and instructions received from the State Fuel Administration.

LEGAL ADVISORY BOARD

Samuel J. Elder, *Chairman*

*Stanley R. Miller, *Chairman*

In December, 1917, Governor McCall, at the request of Provost-Marshal General Crowder, who had charge of the execution of the Selective Service Law for the United States, appointed a legal advisory board in each of the divisions into which the Commonwealth had been divided for purposes of administering the draft law. The legal advisory boards were composed of three permanent members each, who constituted the nucleus and permanent machinery for organizing the lawyers of each community "to be present at all times during which the local boards are open for the transaction of business for the purpose of advising registrants of the true meaning and intent of the selective service law and regulations and of assisting registrants to make full and truthful answers to the questionnaire and to aid generally in the just administration of said law and regulations."

Division 30 of Massachusetts comprised the towns of Winchester and Arlington. The permanent members of Division 30, Legal Advisory Board, were Samuel J. Elder and Stanley R. Miller of Winchester and Arthur J. Wellington of Arlington. After Mr. Elder's death in January, Mr. Miller was appointed chairman of the Board. There were about forty associate members in Winchester and twenty-five in Arlington who gave liberally of their time to perform the duties of the Board. During the period of active work when the questionnaires were being returned by registrants, the Winchester members of the Board were in attendance at the Town Hall, Winchester, and the Town Hall, Arlington, nightly. About five thousand questionnaires were distributed by our Local Board. The Legal Advisory Board also accomplished the registration in September, 1918, and assisted the Local Board at other times in reclassifying registrants.

*Appointed Chairman after death of Mr. Elder.

Maurice F. Brown

Branch Head of the Raw Material Section, Supply Division of the Emergency Fleet Corporation

Walter E. Chamberlain

Member Lumber Committee of the War Industries Board, Washington, D. C.

(Originally a part of the Council of National Defense, which was later changed to the War Industries Board.)

Richard B. Derby

Project Supervisor, Passenger Transportation and Housing Division, Emergency Fleet Corporation

Charles F. Dutch

Associate Counsel for the United States Shipping Board

James Hinds

Food Administrator for Winchester

John A. Lowe

Supervisor of Camp Libraries of Massachusetts
(Both Naval and Military)
also
Organizer and Librarian of Camp Devens, Ayer, Mass.

Charles T. Main

Member of the Delegation of American Engineers, invited to study with French Engineers, certain problems involved in the rehabilitation of France after the War

Extract from the December Journal of the American Society of Mechanical Engineers, in regard to Mr. Main's appointment:

> "The American Society of Civil Engineers some time ago received an invitation coming through the Société des Ingénieurs Civils, and the Committee of the French Engineers' Congress, with the official approval of the French Minister of Armament, Public Works and Commerce, requesting it to arrange for a delegation of American Engineers to study with French Engineers certain problems involved in the rehabilitation of France after the war.
>
> "The delegation was invited to come to Paris to examine in joint conference questions of utilization of commercial ports, development of navigable waterways, development of water power, and improvement of road systems. These were the only specific subjects mentioned, but it is known that the Congress will take up many other questions of development in which the mechanical, electrical and mining engineer is directly interested.
>
> "Upon receipt of this invitation a cable was forwarded by the A. S. C. E. accepting the invitation, and stating that they would organize such a delegation in coöperation with the other American National Societies.
>
> "The American Society of Mechanical Engineers, through its Executive Committee, designated President Main to become a member of this official delegation."

FEDERAL APPOINTMENT

Consulting Engineer to the Engineering Department of the Construction Division (Headquarters at Washington, D. C.).

MASSACHUSETTS APPOINTMENTS

Member of the Advisory Engineering Committee of the Massachusetts Fuel Administration.

Member of a committee appointed by Mayor Peters of Boston to study the general situation of fuel consumption in buildings under the control of the City of Boston and to recommend ways of reducing such consumption.

Note: Mr. Main was President of the American Society of Mechanical Engineers for the year ending December 6, 1918, during which period the Society was engaged for the greater part of the time in matters of National importance, with particular reference to war work.

RECENT WAR ACTIVITIES

Dr. George N. P. Mead

Member of Draft Board, Division 30 of Massachusetts

Frederic S. Snyder

Massachusetts Appointments

Member of Massachusetts State Committee of Public Safety of One Hundred.

Chairman of Committee of Boston Chamber of Commerce, appointed at the request of the War Department to dispose of the waste of the cantonment at Ayer, Mass.

Member of Regional Milk Commission of New England, appointed by the U. S. Food Administration.

Washington Appointments

Chief of Division of Co-ordination of Purchase of the U. S. Food Administration.

Chief of Meat Division, U. S. Food Administration.

Chief, Division of Cold Storage and Food Storage Plants of U. S. Food Administration.

U. S. Food Administration member of U. S. Food Purchase Board.

Member of the following committees of the U. S. Food Administration:

Distribution Co-ordination and Policy Board;
Fruit, Vegetable and Fish Co-ordination and Policy Board;
Dairy and Poultry Co-ordination and Policy Board;
Collateral Commodities Co-ordination and Policy Board.

Member of Commission for the Relief of Belgium.

Member of Commission for the Relief of Europe.

John A. Tarbell

Liaison Office, Construction Division, War Department

Dwight P. Thompson

Supervisor at Hog Island, International Ship Building Corporation
formerly with
Liaison Office, Construction Division, War Department

Frederick L. Waldmyer

Registration Agent for Winchester, under the Compulsory Work Law

ANCIENT ORDER OF HIBERNIANS, DIVISION NO. 58

Henry M. Longfield, *President*

Edward F. Dalton
Vice President

John D. Shinnick
Financial Secretary

Denis McKering
Recording Secretary

Patrick J. Hennessy
Treasurer

(Present Officers)

This organization worked in conjunction with local Order of the Knights of Columbus in the War Fund Drive and also with the Massachusetts organization of the Ancient Order of Hibernians in the United War Work Drive. It subscribed liberally to the different issues of the Liberty Loans and also bought War Saving Certificates. The local Order also took an active part in the Liberty Loan Drives.

CALUMET CLUB

George E. Willey, *President*

George A. Fitch, *Vice President*

F. H. Farnum, *Secretary*

James Flynn, *Treasurer*

(Present Officers)

After war was declared by the United States, the Calumet Club held a big patriotic meeting, included among the speakers being the Hon. William H. Taft, ex-president of the United States, and at that meeting they sent word to the President, to the Governor of Massachusetts and to our town officials, pledging themselves for any support that they might be called upon to do. Shortly afterwards the use of the large hall was granted to the Surgical Dressings as a work-room, and a room was also given to the Special Aid Society, which they still occupy. The use of the building also was given to the Red Cross and they operated there until the armistice was signed. Also use of the building was granted for as long as they wished to several societies connected with the churches of Winchester during the period of the shortage of coal. In addition to this, the use of the Club was granted to the officers of the Massachusetts State Guard to hold meetings, and a gift barrel was also placed in the office of the Club, and from time to time, tobacco in various forms was sent abroad to the soldiers. Thirty-two members of the Club were placed on the roll of honor and entered active service. In addition to this a number of the members of the Club joined the State Guard and others were very actively interested on all committees on War Relief work. In the Spring of 1918, the Club held a large patriotic reception at the Town Hall, complimentary to all the women workers of our Town, at which meeting representatives of every Allied country were present as guests, and at that time a service flag was unfurled and presented to the Town.

THE FORTNIGHTLY

Mrs. George H. Eaton, *President*

Mrs. Herbert T. Bond
Vice President

Miss Cora A. Quimby
Vice President

Mrs. George W. Apsey
Treasurer

Mrs. Henry W. Hildreth
Recording Secretary

Mrs. Fred B. Jordan
Corresponding Secretary

Mrs. J. Frank Hodge
Federation Secretary

(Present Officers)

WAR WORK, 1917-1918

1917		
May	"Supplementary Meal a Day" for eight Belgian children for one year	$96.00
June	Decorated the Town Hall for Registration Day	
July	Co-operated with other organizations in house to house campaign for food conservation	
September 24-29	War Library Fund Campaign (quota $500)	974.00
October	Liberty Bonds	350.00
November	Children of Nations at War	14.16
December	Christmas gifts for the Winchester boys at Camp Devens	50.00
"	Y. W. C. A. Drive	100.00
1918		
January	Calumet Club Surgical Dressings Unit	25.00
"	Mrs. Eugenia Young's War Work in Paris	56.00
February	Winchester Red Cross	100.00
March	Smileage books for the Winchester boys at Camp Devens	33.00
"	Salvation Army War Work	25.00
"	Formation of War Service Committee, Mrs. Henry W. Hildreth, Chairman	
April	Through the efforts of the War Service Committee, the Club voted to give up six entire meetings during the year and to give to the Winchester Red Cross, fifty dollars for each meeting omitted	300.00
"	The War Service Committee also worked to secure Red Cross helpers from The Fortnightly membership	
"	Liberty Bonds	200.00
"	Recreation Homes for soldiers overseas, "Victory Commission"	375.00
May	Special Aid	100.00
"	Miss Gleason, Chairman of the Education	
"	Committee, with the help of the Italian women of Winchester, gave an Italian Supper in the Town Hall, the proceeds of which were devoted to the Italian War Relief Work	37.00
November	United War Work Campaign	200.00
"	Fund for French War Children	10.00
	Total	$3,045.16

IRISH NATIONAL FORESTERS BENEFIT SOCIETY, BRANCH JOHN E. REDMOND OF WINCHESTER

Thomas J. Keane, *Chief Ranger*

Thomas Murphy
Sub Chief Ranger

John D. Shinnick
Financial Secretary

Patrick J. Hennessy, *Treasurer*
(Present Officers)

The activities in connection with the War of this organization were mainly those of its individual members. This organization, however, co-operated to quite an extent with the local Order of the Knights of Columbus in its war work. The members in Service are being carried along by the organization and are given the same financial benefits as the members in civil life.

MASSACHUSETTS CATHOLIC ORDER OF FORESTERS, WINCHESTER COURT, NO. 225

Mrs. Isabel L. MacKenzie, *Chief Ranger*

Miss Mae Follen
Vice Chief Ranger

M. J. Mesken
Financial Secretary

M. P. Mooney, *Treasurer*
(Present Officers)

Purchased a one hundred dollar Liberty Bond and co-operated with other organizations in War work.

WINCHESTER FIREMEN'S RELIEF ASSOCIATION

John McCarron, *President*

John J. Gorman
Vice President

Ernest G. Beaton
Secretary

Eugene S. Flaherty, *Treasurer*
(Present Officers)

Liberty Bonds to the extent of three thousand dollars have been purchased by the Firemen's Relief Association. War Savings Certificates have also been bought.

SANTA MARIA COURT NO. 150, NATIONAL ORDER OF THE DAUGHTERS OF ISABELLA

Mrs. Thomas W. Conlon, *Grand Regent*

Mrs. Frances Sullivan
Vice Regent

Miss Margaret Callahan
Historian

(Present Officers)

WAR WORK IN 1917

In 1917, War Relief Committee formed with Mrs. William E. McDonald as Chairman. Fifty wool comforters were made and sent to Winchester boys at Ayer.

WAR WORK IN 1918

Red Cross: Proceeds of lecture, February 19th, by Miss Mary Boyle O'Reilly, amounting to $35.00, donated to the Mysticbank Unit, of the local Red Cross, to which practically all the members belonged.

Liberty Loan: In April, with Mrs. Conlon, Grand Regent, as chairman, a Committee was formed to work in conjunction with the Women's Liberty Loan Committee of the Town. Five thousand two hundred dollars ($5,200.00) in subscriptions to the Third Liberty Loan was secured by this Committee. The Court purchased three Liberty Bonds of this issue.

In the Fourth Liberty Loan, the Committee did not accomplish so much, owing to the Influenza epidemic, as they had to give up the plans formulated and work as individuals.

Fourth of July Parade: This Society co-operated with the Town Committee and furnished a float for the parade: "Isabella Presents Her Jewels to Columbus," which was "Woman's First Sacrifice for America." The members all marched in the parade, except the mothers of boys in the service who rode in automobiles.

K. of C. War Fund: As this Society is the sister organization of the Knights of Columbus, their greatest efforts were in furthering the work of the K. of C. for their War Fund.

June 1st the D. of I. took over the entire town for the K. of C. Tags were sold during the day and in the evening an entertainment and dance was held in Town Hall. Six hundred dollars ($600.00) was realized on that day.

A committee had worked all Summer with Father Merritt in preparation for the Festival held on Labor Day. A portion of the proceeds was devoted to the K. of C. War Fund, and the Daughters of Isabella had charge of the K. of C. table at the Festival. As a result of the Festival and the K. of C. day, a check for more than $1,000.00 was sent to the K. of C. National War Fund.

As a National organization, the Society was pledged to give $1.00 per member, also to the K. of C. War Fund, and a check for this amount, $125.00, was sent to National headquarters.

A. C. Weld Post, G. A. R. of Winchester

◈

Samuel H. Brookings, *Commander*

Charles Thurston — *Senior Vice Commander*

James Dunnell — *Junior Vice Commander*

Henry Smalley, *Adjutant*

Henry Richburg, *Officer of the Guard*

(Present Officers)

Philip Mahar
Frank Murphy
Jeremiah Boler
Washington Haskings

◈

Citizens who are members of the Grand Army of the Republic, but are not members of A. D. Weld Post:

Henry C. Bagley
James E. Byrnes
Charles H. Chapman
William O. Farrar
Samuel F. Gray
Edward C. Ireland
Frank Johnson
Daniel W. Kimball
Henry M. Lazelle
Isaac Miller
George H. Stacy
David L. Story
Daniel H. Sullivan
Peter Walling
Lorenzo Whitney
Henry J. Winde

◈

"Grand Army of Republic! Always grand!
On us thy valor hath an endless claim;
When Freedom's foes would desolate the land,
Thy presence saved our banner from shame!"

—Selected.

List furnished by Commander Brookings.

JOHN T. WILSON CAMP 153, SONS OF VETERANS, U. S. A., WINCHESTER, MASS.

K. Maynard Johnson, *Commander*

Howard S. Johnson — *Senior Vice Commander*

Stephen C. Lovering — *Junior Vice Commander*

(Present Officers)

The activities of the John T. Wilson Camp 153, Sons of Veterans, in connection with the recent War, have been as follows:

Have had eight members in the service; have purchased Liberty Bonds; raised $50.75 for benefit of boys of Winchester in Service; given $25.00 to Sons of Veterans Ambulance Fund, which helped to equip

fourteen ambulances, presented to Medical Department, and have given $32.00 to War Fund.

Have also furnished flags for funerals of members of G. A. R. and Veterans of this War.

Have taken part in all civic celebrations and helped in all drives.

SONS OF VETERANS AUXILIARY NO. 43 OF JOHN T. WILSON CAMP NO. 153

Miss Edna M. Johnson, *President*

Mrs. Agnes A. Harrold, *Vice President*

Mrs. Grace Johnson, *Treasurer*

Mrs. Annie Bennett, *Secretary*

(Present Officers)

The activities in connection with the recent War of the Sons of Veterans Auxiliary, No. 43, have been as follows:

DONATIONS

Y. M. C. A.	$25.00
Sons of Veterans Ambulance Fund	25.00
Relief work for returning soldiers of S. of V.	5.00

Bought Liberty Bond and War Savings Stamps; donated 25 dozen comfort bags to Special Aid Society; made six dozen tumbler covers besides making garments for both Red Cross and Special Aid Societies.

WATERFIELD LODGE, I. O. O. F.

Milton F. Powers, *Noble Grand*

Harry Mitten, *Vice Grand*

J. Albert Hersey, *Financial Secretary*

Warren F. Foster, *Recording Secretary*

T. W. Hartley, *Treasurer*

(Present Officers)

The Lodge donated money to the Y. M. C. A. and also bought Liberty Bonds to the amount of $500.00. Four members in service.

WILLIAM PARKMAN LODGE, A. F. AND A. M. OF WINCHESTER

George B. Hayward, *Worshipful Master*

William M. Little, *Senior Warden*

Raymond Merrill, *Junior Warden*

(Present Officers)

The largest activity of the Lodge in connection with the War, has not been local but in conjunction with the Grand Lodge of Massachusetts to which a large fund has been locally subscribed by the members

of William Parkman Lodge as contribution to a War Relief Fund which is managed through the medium of the Grand Lodge for the benefit of the soldiers and sailors, their relatives, widows and orphans.

Other war activities have taken place in the Lodge, such as special privileges and dispensations to the members in the service, both new and old, and some of the Masonic apartments have been used by the Red Cross in their work. Some thirty members of the Lodge have actually participated in the service, and have in several instances received high promotion and honorable mention.

WINCHESTER BOAT CLUB

James H. Gerlach, *President*

Nathaniel G. Hill
Vice Chairman

John Sheridan
Fleet Captain

Fred M. Bates
Treasurer

Norma Mitchell
Secretary

(Present Officers)

The Club contributed to the Red Cross Ambulance sent from Winchester.

Students from the Harvard Radio School were given the use of the Club and canoes, and were also invited to attend any entertainments.

WINCHESTER COUNTRY CLUB

John Abbott, *President*

Walter W. O'Hara
Vice President

J. L. S. Barton,
Treasurer

James Nowell, *Secretary*
(Present Officers)

The activities of the Club relating to the War were as follows

1. About six acres of ground was planted to potatoes and largely cared for by the members.

2. An extensive Club garden was conducted to supply the dining room, which was patronized by a membership of 400 and many guests.

3. The Club entertained as its guests students from the Naval Aviation School at Technology throughout the season, and was largely patronized by them. The students appeared on Wednesdays and sometimes on other days, in numbers varying from 30 to 125, and were given the freedom of the links and enjoyed the produce from the Club garden.

4. The Club held an open tournament and conducted social functions for the benefit of the Red Cross, and the proceeds were turned over to that organization.

WINCHESTER COUNCIL NO. 210, KNIGHTS OF COLUMBUS

Michael J. Doherty
Grand Knight

Patrick J. Kenneally
Deputy Grand Knight

(Present Officers)

Winchester Council, No. 210, Knights of Columbus, endeavored in every way to "Help Win the War," contributing fifty-two of its members to some branch of military service.

At Christmas time boxes were sent to all members in France and at Camp Devens. The Council held a "Tag Day" for the K. of C. fund; also co-operated with Saint Mary's Parish in swelling the fund. The various drives such as the Red Cross, Belgian Relief, War Savings Stamps, United War Work, and the Membership Drive for the Red Cross were duties which the members fulfilled with gladness, greatly assisting those having these activities in charge.

A large celebration in the form of a reception to the returned soldier members is planned when it is deemed appropriate.

Space is limited to go into detail to speak of the other various good works done, all of which was with one end in view, "Beat the Germans," and to show our boys that we appreciated their services for their Country, State and Town.

WINCHESTER BOY SCOUTS OF AMERICA

Roland H. Sherman, *President*

Rufus L. Clark
Vice President

Robert F. Guild
Commissioner

SCOUTMASTERS

Francis E. Smith
Troop I

Harry Y. Nutter
Troop IV

Robinson S. Whitten
Troop III

Charles A. Farrar
Troop V

(Present Officers)

Financial War Work done by the Winchester Boy Scouts of America during the year 1918:

	Subscriptions	*Amount*
First Liberty Loan	159	$12,000.00
Second Liberty Loan	166	22,122.00
Third Liberty Loan	520	83,226.00
Fourth Liberty Loan	582	94,050.00
Total	1,427	$211,398.00

The Scouts have sold many thousand dollars' worth of War Savings Stamps; they also took a very active part in securing pledges for the United War Campaign drive. Mention should also be made of the assistance given the publicity committees of the Liberty Loan, Red Cross, United War Campaign and Public Health Department in the house to house distribution of bills and posters.

WINCHESTER GIRL SCOUTS OF AMERICA

Mrs. Addison R. Pike, *Commissioner*

Mrs. Charles H. Eastwick
1st Vice Commissioner

Mrs. Charles Zueblin
2nd Vice Commissioner

Mrs. Joseph Ryan
Secretary

Mrs. Herbert S. Underwood
Treasurer

SCOUTMASTERS

Miss Eugenia Parker
Troop I

Mrs. Robert Boone
Troop II

*Mrs. Charles H. Eastwick
Troop III

Mrs. Stillman P. Williams
Troop V

(Present Officers)

*Resigned.

Members of Troops I, II, III and V helped during the drive for the Third Liberty Loan and raised $63,500.

Members of Troop 1 raised $44,300 of the Fourth Liberty Loan.

A great many of the Girl Scouts are "Victory Girls" and have and are buying Thrift Stamps.

WINCHESTER MOTHERS' ASSOCIATION

Mrs. Sewall E. Newman, *President*

Mrs. Charles H. Eastwick
1st Vice President

Mrs. William K. Denison
2nd Vice President

Mrs. Joseph F. Ryan
Secretary

Mrs. Albert A. Reed
Treasurer

(Present Officers)

The Mothers' Association made food conservation its special War work. The storekeepers were urged and did introduce the butter substitutes. At each meeting of the Association, receipts were presented for carrying out the ideas of the Food Administration.

Contributions were made to the Winchester Branch of the Special Aid For American Preparedness, "Comfort Kits," hospital bags and wool being donated.

A contribution of money was given the Winchester Branch of the Red Cross and one regular meeting was devoted to sewing for this organization.

Money was contributed for "War Garden" work and for conducting cooking classes.

A "Service Day" was held in the High School Building and on this occasion a Service flag of sixty-six stars (the number of sons in Service of the mothers of this Association) was dedicated.

WINCHESTER VISITING NURSE ASSOCIATION.

Mrs. James W. Russell, Jr., *President*

Vice Presidents

Mrs. E. L. Dunning — Dr. Fredrika Moore

Mrs. Frederic S. Snyder

Mrs. Gardner D. Pond — Miss M. Alice Mason

Secretary — *Treasurer*

The Winchester Visiting Nurse Association assisted in the Child Welfare Campaign and the nurses have worked for the Red Cross Home Service.

The Hospital released its superintendent and head nurse for Red Cross work and trained our attendant for the Red Cross.

The free beds were used for soldiers' wives.

CHURCHES AND SCHOOLS

The churches from the pulpits and through their various committees were active in War work, several of the church committees helping the local Red Cross and Special Aid Societies and all contributing money or supplies for purposes in connection with the War.

The schools were alive to the conditions created by the War and the educational program was influenced to a marked degree by the War situation.

About twenty-five thousand dollars worth of Thrift Stamps and War Savings Certificates were bought in the schools.

The schools were very active in disseminating information in regard to the Liberty Loans, the Government's food and fuel program and other war propaganda. Money was contributed and also the Red Cross assisted in its work.

EMERGENCY SPECIAL POLICE OFFICERS

When this country first entered the War it was deemed wise that the Winchester Police Force should be strengthened in case of some emergency arising. Several citizens of the Town were sworn in as Special Officers and cheerfully consented to serve. Their names appear in another part of this book.

CONCLUSION

While every effort has been made to include in the above brief record, all organized activities of the Town in connection with the recent War, yet the difficulties involved have made the task a somewhat uncertain one.

Undoubtedly many citizens of the Town, acting individually, have rendered valuable war service, and perhaps should receive special mention in order to make this record more complete. If, however, the various activities of the Town in connection with the War, are carefully scrutinized, it will be seen that practically every inhabitant of Winchester has, by the purchase of Liberty Bonds and War Savings Certificates or by contributions of money, supplies or personal services, taken his or her place along with the millions of other Americans who were busily engaged at home, backing up the men and women overseas.

REPORTS

of the

TOWN OFFICERS

WINCHESTER
MASSACHUSETTS

1918

Containing also list of

PERSONAL AND REAL ESTATE
ASSESSED FOR THE YEAR 1918

TOWN OF WINCHESTER

INCORPORATED 1850

◈

Eighth Congressional District
Sixth Councillor District

◈

Sixth Middlesex Senatorial District
Twenty-Fifth Middlesex Representative District

◈

Income Tax Division, Second District

◈

ANNUAL TOWN MEETING AND
ELECTION OF TOWN OFFICERS

First Monday in March

E. L. Grimes Co., Printers

INDEX TO REPORTS OF TOWN OFFICERS

1918

	Page
Assessors' Valuation and Statistics (Back of Book)	1
Auditor, Report of	208
Auditor, Index to Report of	4
Cemetery Commissioners, Report of	137
Collector of Taxes, Report of	201
Fletcher Fund, Report of Trustees of Asa	140
Health, Report of Board of	128
Director of Tuberculosis Work, Report of	136
Milk Inspector, Report of	129
Plumbing Inspector, Report of	133
Sanitary Inspector, Report of	134
Stable Inspector, Report of	135
Library, Report of Trustees of	143
Librarian, Report of	144
Overseers of the Poor, Report of	149
Park Commissioners, Report of	161
Planning Board, Report of	141
School Committee, Report of	163
School Nurse, Report of	196
School Physician, Report of	195
School Physician, Report of Associate	195
Superintendent of Schools, Report of	166
Truant Officer, Report of	198
Selectmen, Report of	65
Board of Appeal, Report of	113
Compensation Agent, Report of	150
Fire Department, Report of Chief of	115
Inspector of Animals	114
Inspector of Buildings, Report of	110
Inspector of Wires, Report of	114
Jurors, List	76
Licenses, issued	75
Police Department, Report of Chief of	105
Lock-up, Report of Keeper of	107
Registrars of Voters, Report of	117
Sealer of Weights and Measures, Report of	108
Superintendent of Streets, Report of	79
Town Counsel, Report of	101
Town Engineer, Report of	88
Town Clerk, Report of	15
Births	64
Deaths	60
Dog Licenses	64
Hunters' Licenses	64
Marriages	55
Town Officers, List of	7
Town Treasurer, Report of	203
Tree Warden, Report of	152
Water and Sewer Board, Report of	153
Water Registrar, Report of	159

INDEX TO THE AUDITOR'S REPORT

	Page
Abatement of Taxes	209
Aggregate Total of Selectmen's Warrants	210
Anticipation of Taxes—Temporary Loans	212
Appropriations by Revenue	212
Appropriations by Transfer	214
Assessors' Department	214
Auditor's Department	215
Bank Tax—See Revenue Account	249
Bacteriologist—See Health Department	228
Board of Survey	216
Borrowing Capacity of Town	209
Cemetery—Sale of Lots	216
Cemetery Maintenance	217
Charles River Basin Tax	218
Claim Account	218
Clerical Assistance	219
Collector of Taxes Department	219
Committees	220
Contagious Disease	221
Corporation Tax—See Revenue Account	249
County of Middlesex Tax	222
Cutting Property Income	221
Dog Tax—See Revenue Account	249
Election and Registration	222
Engineering Department	223
Excess and Deficiency Account	224
Fire Department	225
Fire Prevention Tax	227
Grade Crossing	227
Gypsy and Brown Tail Moth Account	228
Gypsy and Brown Tail Moth Assessment—See Revenue Acct.	249
Health Department	228
Highways and Bridges	230
Highway Salaries	231
Highways and Bridges, Street Construction:	
Blackhorse Terrace	234
Governor's Avenue Construction	233
Glengarry Road and Grassmere Avenue	234
Westland Avenue Construction	234
Lewis Road	234
Highways and Bridges—Outside Work	235
Independence Day	235
Inspector of Animals	235
Inspector of Buildings Department	236
Inspector of Milk—See Health Department	129
Inspector of Plumbing—See Health Department	133
Inspector of Wires Department	236
Insurance	236
Interest	237
Legal Department	238
Library	238
Local Exemption Board Expense	240
Memorial Day	240

Page
Metropolitan Parks Tax 241
Metropolitan (North) Sewer Tax 241
Non-Resident Bank Tax 241
Notes Payable 241
Overseers of the Poor—Asa Fletcher Fund 242
Parks and Playgrounds 242
Payments of Town Debt 1918 243
Pensions Police Department 244
Pensions for Town Laborers 244
Planning Board 244
Police Department 245
Poor Department 246
Premium Account 248
Public Parks, Miller Property 248
Reserve Fund 248
Revenue Account 249
School Department 250
Sealer of Weights and Measures Department 257
Selectmen's Department 257
Sewer Assessments 258
Sewer Assessments in Assessors' Hands 258
Sewer Construction 258
Sewer Construction House Connections Account 259
Sewer Maintenance 260
Shade Trees 260
Sidewalk Assessments 258
Snow and Ice 261
Soldiers' Relief 262
State Aid 262
State Highway Tax 262
State Income Tax 262
State Tax 262
Street Lights 263
Street Railway Excise Tax 263
Surplus Account 263
Tax Title 264
Town Clerk's Department 264
Town Hall 265
Town Property Account 281
Town Stable, Maintenance of 266
Treasurer's Department 267
Trial Balance, December 31, 1917 280
Unclassified Account 267
Water Construction 268
Water Construction house connection Account 269
Water Maintenance 270
Water Rates 272
Winchester Committee on Public Safety 273
Winchester Hospital Bed 274
Workingmen's Compensation 274

PUBLIC TRUST FUNDS

Page
Boyce, Elizabeth J., Bequest 275
Bradstreet, C. W., Library Fund 275
Cemetery Fund 275
Daniels, Frank W., Library Fund 276
Fletcher Fund, Asa—Principal 276
Fletcher Fund, Asa—Income 276
Howe Library Fund, Nancy S. 276
Johnson Bequest, Henry F. 277
Metcalf School Library Fund, Robert C. 277
Nickerson, Henry C. Fund 277
Parkhurst Fund, Wilder L. 277
Permanent Care Fund Wildwood Cemetery 278
Permanent Care Fund Wildwood Deposits 278
Permanent Care Fund Wildwood Cemetery—Income 279
Prince Fund, Norman 277
Skillings Library Fund, David N. 279
Symmes Fund, Z. 279
Winchester Fund, Wm. P. 280

TABLES

Town Debt Due Each Year and Interest 285-286
Concrete Bridge Loan 290
Fire and Police Building Bonds 288
Granolithic Sidewalk Bonds 288
Park Loan Bonds 290
Park Playground Bonds 289
Road Material and Storage Shed Bonds 287
School (Chapin) Bonds 290
School (High) Bonds 288
Sewer Bonds 289
Surface Drainage Bonds 291
Water Fund Bonds 287

TOWN OFFICERS AND COMMITTEES FOR 1918

ASSESSORS	(Term expires 1919)	PERCIVAL B. METCALF
	(Term expires 1920)	GEORGE H. CARTER
	(Term expires 1921)	FRED V. WOOSTER
AUDITOR	(Elected annually)	THOMAS H. BURTON
BOARD OF HEALTH	(Term expires 1919)	CLARENCE J. ALLEN
	(Term expires 1920)	DANFORTH W. COMINS
	(Term expires 1921)	MARSHALL W. JONES
CEMETERY COMMISSIONERS	(Term expires 1919)	ERNEST R. EUSTIS
	(Term expires 1920)	HENRY J. WINDE
	(Term expires 1921)	JOSEPH L. S. BARTON
	(Term expires 1922)	CHARLES A. GLEASON
	(Term expires 1923)	JAMES NOWELL
COLLECTOR OF TAXES	(Elected annually)	*F. NELSON HAWLEY
		†WILLIAM H. STINSON
CONSTABLES	(Elected annually)	WILLIAM R. McINTOSH
		EDWARD F. MAGUIRE
MODERATOR	(Elected annually)	F. MANLEY IVES
OVERSEERS OF THE POOR	(Term expires 1919)	CHARLES F. McCARTHY
	(Term expires 1920)	BERNICE W. BILLINGS
	(Term expires 1921)	GEORGE H. CARTER
PARK COMMISSIONERS	(Term expires 1919)	ALFRED B. CARHART
	(Term expires 1920)	GEORGE T. DAVIDSON
	(Term expires 1921)	FREDERICK C. ALEXANDER
PLANNING BOARD	(Term expires 1919)	‡CHARLES F. A. CURRIER
	(Term expires 1919)	RICHARD B. DERBY
	(Term expires 1920)	ARTHUR W. DEAN
	(Term expires 1921)	FLAVEL SHURTLEFF
	(Term expires 1922)	FRANK E. ROWE
	(Term expires 1923)	PRESTON POND
SCHOOL COMMITTEE	(Term expires 1919)	GEORGE C. COIT
	(Term expires 1920)	STILLMAN P. WILLIAMS
	(Term expires 1921)	HENRY C. CHAPMAN
SELECTMEN	(Elected annually)	SEWALL E. NEWMAN
	JONAS A. LARAWAY	PATRICK NOONAN
	HERBERT L. COX	GEORGE C. OGDEN
TOWN CLERK	(Term expires 1921)	GEORGE H. CARTER

TOWN TREASURER	(Elected annually)	GEORGE H. EUSTIS
TREE WARDEN	(Elected annually)	SAMUEL S. SYMMES
TRUSTEES OF ASA FLETCHER FUND	(Hold office at pleasure of the Town)	ALFRED S. HALL DAVID N. SKILLINGS VINCENT FARNSWORTH
TRUSTEES OF TOWN LIBRARY	(Term expires 1919) (Term expires 1920) (Term expires 1921)	EDGAR J. RICH ROBERT COIT GEORGE H. EUSTIS
WATER AND SEWER BOARD	(Term expires 1919) (Term expires 1920) (Term expires 1921)	EDMUND C. SANDERSON CHARLES E. KENDALL ROBERT B. DAVIS

*Mr. Hawley resigned May 18, 1918.
†Mr. Stinson appointed by the Board of Selectmen May 20, 1918.
‡Mr. Currier resigned February, 1918.

APPOINTMENTS MADE BY THE BOARD OF SELECTMEN

BOARD OF APPEAL	(To Dec. 31, 1918) (To act under Building Law)	PERCIVAL B. METCALF GEORGE NEILEY ADDISON R. PIKE
BURIAL AGENT OF DECEASED SOLDIERS AND SAILORS	(To April 1, 1919)	HENRY SMALLEY
CLERICAL ASSISTANT	(To April 1, 1919)	ALICE G. FOLEY
CLERK OF SELECTMEN	(To April 1, 1919)	GEORGE S. F. BARTLETT
COMPENSATION AGENT		T. PARKER CLARKE
CUSTODIAN TOWN HALL	(To April 1, 1919)	EDWARD J. CALLAHAN

	Republican	*Democratic*
ELECTION OFFICERS (Appointed during the year)	WILLIAM ADRIANCE RALPH F. ARNOLD A. MILES HOLBROOK H. BARTON NASON HARRY Y. NUTTER EDWARD F. PARMELEE EDMUND C. SANDERSON	JOHN F. DONAGHEY FRANK L. HUMPHREY BERNARD F. MATHEWS, JR. CHARLES F. NEWELL JAMES H. O'CONNOR FRANCIS E. ROGERS ROBERT H. SULLIVAN

FENCE VIEWERS	(To Dec. 31, 1918)	FREDERICK L. WALDMYER WILLIAM A. NICHOLSON
FIRE DEPARTMENT	*Chief Engineer*:	DAVID H. DeCOURCY
	Asst. Chief Engineer:	JOHN J. GORMAN

Permanent Firemen:

FRANK DUFFY	ALEXANDER McKENZIE
EUGENE S. FLAHERTY	MICHAEL H. NAGLE
JOHN J. FLAHERTY	'FRANK O'BRIEN
'HAROLD LARSON	ROBERT SCANLON

Call Firemen:

Combination No. 1	Combination No. 2
GEO. F. OSBORNE, Capt.	JAMES HAGGERTY
JOHN E. HANLON	WALTER B. LORD
HARRY G. KEMPTON	JOHN McCARRON
GEORGE R. NOWELL	‡ALEXANDER McKENZIE
JOHN RICHARDSON	ARTHUR L. O'BRIEN
LEIGH S. ROBERTS	EUGENE P. SULLIVAN

Combination No 3

ERNEST G. BEATON, Capt.	MICHAEL J. McNEIL
EDWARD CALLAHAN	MICHAEL J. QUIGLEY
JOHN E. MULRENAN	

Ladder No. 1

EDW. FITZGERALD, Capt.	HUGH J. SKERRY
HARRY E. BROWN	***THOMAS NOLAN
JOHN J. DANAHY	DANIEL J. O'LEARY
MICHAEL J. FOLEY	

FOREST WARDEN	(To Dec. 31, 1918)	DAVID H. DeCOURCY
GENERAL CLERK	(To April 1, 1919)	MABEL W. STINSON
GYPSY MOTH SUPERINTENDENT	(To Dec. 31, 1918)	SAMUEL S. SYMMES
INSPECTOR OF ANIMALS	(To April 1, 1919)	WILLIAM BUCKLEY Vet. Surg.
INSPECTOR OF BUILDINGS	(To May 1, 1919)	MAURICE DINNEEN
INSPECTOR OF WIRES		DAVID H. DeCOURCY
MEASURER OF GRAIN	(To May 1, 1919)	MAURICE DINNEEN
MEASURERS OF LEATHER	(To July 1, 1919)	FRANK G. H. FINNIMORE JAMES V. HALEY ANDREW J. LYNCH MICHAEL J. SULLIVAN

MEASURERS OF WOOD AND BARK

(To April 1, 1919)

DANIEL R. BEGGS
JOHN D. COAKLEY
CHARLES A. LANE
BENJ. T. MORGAN
JUSTIN L. PARKER
JOHN O. RAY
JOSEPH F. WINN
WILLIAM E. JOHNSON

POLICE DEPARTMENT

Chief: WILLIAM R. McINTOSH

Sergeants: THOMAS F. McCAULEY
ALEXANDER J. MULLEN**

Patrolmen:

THOMAS F. CASSIDY
x*JOSEPH T. CONNOLLY
JAMES P. DONAGHEY
JOHN A. HARROLD
DANIEL P. KELLEY
JAMES V. O'CONNELL
WILLIAM H. ROGERS
1 Vacancy

Keeper of the Lockup: (To April 1, 1919)
WILLIAM R. McINTOSH

Special Police: (To April 1, 1919)

EDWARD J. CALLAHAN
JOHN CAMPBELL
ARTHUR H. CAMERON
T. PARKER CLARKE
**JAMES E. CONNOLLY
***THOMAS CONNORS
HERBERT L. COX
HARRY W. DOTTEN
THOMAS H. DUFFY
DAVID H. DeCOURCY
HUGH DONAGHEY
WILLIAM H. IRWIN
THOMAS J. KEAN
THOMAS J. MACKESY
CHARLES F. D. MARSH
NATHANIEL M. NICHOLS
WILLIAM A. NOWELL
FRANK PRUE
EDWARD F. SHEA
CHARLIE O. SMITH
MARK J. WILLS

Emergency Police:

RALPH F. ARNOLD
THOMAS H. BARRETT
GEORGE T. DAVIDSON
MAURICE DINNEEN
WALTER H. DOTTEN
NAPOLEON GODDU
†WILLIAM H. HEVEY
FRANK H. HIGGINS
A. MILES HOLBROOK
***JOHN F. HOLLAND
ORION KELLEY
CHARLES A. LANE
†HARRY C. PEASE
JAMES W. RUSSELL, JR.
EDMUND C. SANDERSON
JOHN D. SHINNICK
EUGENE P. SULLIVAN
CHARLES H. SYMMES
IRVING L. SYMMES
HARRY T. WINN
FRANK W. WINN
FRED'K L. WALDMYER

PUBLIC WEIGHERS

(To April 1, 1919) GEORGE E. COWARD
HENRY WEED

REGISTRARS OF VOTERS

(To May 1, 1919) ARTHUR E. SANFORD
(To May 1, 1920) BERNARD F. MATHEWS
(To May 1, 1921) HOWARD S. COSGROVE
Ex-officio: The Town Clerk

SEALER OF WEIGHTS AND MEASURES

(Civil Service) MAURICE DINNEEN

SUPERINTENDENT OF STREETS	(To April 1, 1919)	T. PARKER CLARKE
TOWN COUNSEL	(To April 1, 1919)	"ROLAND H. SHERMAN
TOWN ENGINEER	(To April 1, 1919)	JAMES HINDS
WEIGHERS OF COAL	(To April 1, 1919)	CHARLES A. LANE
	MRS. C. L. COAKLEY	BENJ. T. MORGAN
	JOHN D. COAKLEY	JUSTIN L. PARKER
	MAURICE DINNEEN	MERTON L. SCRIBNER
	WILLIAM E. JOHNSON	JOSEPH T. WINN

*Granted leave of absence.
**Moved to Woburn.
***Deceased.
xResigned Dec. 30, 1918.
†In U. S. service.
'Resigned.
‡Appointed to permanent force.
"Appointed May 1, 1918.
**Served until Dec. 8, 1918.

APPOINTMENT MADE BY COLLECTOR OF TAXES

DEPUTY COLLECTOR OF TAXES	(Appointed annually)	MABEL W. STINSON

APPOINTMENTS MADE BY THE BOARD OF HEALTH

BACTERIOLOGIST	(To April 1, 1919)	HERBERT E. BOWMAN
DIRECTOR OF TUBERCULOSIS WORK	(Term expires at pleasure of the Board)	FREDRIKA MOORE, M.D.
HEALTH OFFICER	(To April 1, 1919)	CLARENCE J. ALLEN, M.D.
INSPECTOR OF MILK	(To April 1, 1919)	MAURICE DINNEEN
INSPECTOR OF PLUMBING	(Term expires at pleasure of the Board)	MAURICE DINNEEN
INSPECTOR OF SLAUGHTERING	(To April 1, 1919)	WILLIAM BUCKLEY Vet. Surg.

SANITARY INSPECTOR	(To April 1, 1919)	JESSIE CLINE
STABLE INSPECTOR	(Term expires at pleasure of the Board)	NEIL McFEELEY

APPOINTMENTS MADE BY THE SCHOOL COMMITTEE

CUSTODIAN OF SCHOOL HOUSES	(To July 1, 1919)	NATHANIEL M. NICHOLS
SCHOOL PHYSICIANS	(To Sept. 1, 1919)	FREDRIKA MOORE, M.D. RALPH PUTNAM, M.D.
SUPERINTENDENT OF SCHOOLS	(Permanent Tenure)	*SCHUYLER F. HERRON **JOHN R. FAUSEY
TRUANT OFFICER	(To July 1, 1919)	NATHANIEL M. NICHOLS

*Resigned.
**Appointed Apr. 2, 1918, appointment to take effect Apr. 10, 1918.

APPOINTMENT MADE BY TOWN CLERK

ASSISTANT TOWN CLERK	MABEL W. STINSON

APPOINTMENTS MADE BY THE WATER AND SEWER BOARD

SUPERINTENDENT OF SEWERS	(To April 1, 1919)	JAMES HINDS
SUPERINTENDENT OF WATER WORKS	(To April 1, 1919)	WILLIAM T. DOTTEN
WATER REGISTRAR AND CLERK	(To April 1, 1919)	FREDERICK L. WALDMYER

FINANCE COMMITTEE—1918-1919

(Appointed for one year by the Moderator and the Chairman and the Secretary of the preceding Finance Committee)

ORGANIZATION

COMMITTEE

***WILLIAM L. PARSONS
Chairman

***HARRY A. WHEELER
Secretary

***JAMES S. ALLEN, JR.
†**PAUL B. BADGER
*ARTHUR BLACK
'*JOHN F. CASSIDY
***H. WADSWORTH HIGHT
***MARK R. JOUETT, JR.
**ARTHUR A. KIDDER
†**WALTER I. KING
**CHARLES T. MOSMAN
***CURTIS W. NASH
**ROLAND E. SIMONDS
***FREDERICK W. TROMBLY
*EDWARD A. TUCKER
'*HERBERT A. WADLEIGH
*CARL F. WOODS

SUB-COMMITTEES

A

MARK R. JOUETT, JR.	CHARLES T. MOSMAN	ARTHUR BLACK
Board of Survey	Highways and Bridges	Surface Drainage
Building Lines	Snow and Ice	Town Stable
Engineering	Street Lights	Water and Sewer Const. and Maint.

B

CURTIS W. NASH	ROLAND E. SIMONDS	JOHN F. CASSIDY
Clerical Assistance	Inspector of Wires	Sealer of Weights and Measures
Compensation Expense	Insurance	Selectmen's Dept.
Fire	Pensions for Laborers	Town Hall
Election and Registration	Pensions for Police	Unclassified Account
Inspector of Animals	Police	
Inspector of Buildings		

C

JAMES S. ALLEN, JR.	ARTHUR A. KIDDER	HERBERT A. WADLEIGH
Claim Account	Planning Board	
Legal Dept.	Reserve Fund	
Library	Schools	

D

H. WADSWORTH HIGHT

Assessors' Dept.
Auditor's Dept.
Collector of Taxes Dept.
Committees
Contagious Diseases
Health
Interest
New Accounts
Poor
Soldiers' Relief

CARL F. WOODS

State Aid
Town Clerk's Dept.
Town Debt
Treasurer's Dept.

E

FREDERICK W. TROMBLY

Cemetery
Gypsy and Brown Tail Moth
Independence Day

EDWARD A. TUCKER

Memorial Day
Parks and Playgrounds
Shade Trees

*First year. **Second year. ***Third year. †Resigned. 'Appointed March 29, 1918.

COMMITTEE TO CONSIDER REVISION OF BUILDING BY-LAW, AND ALSO TO CONSIDER AND RECOMMEND AMENDMENTS AND ADDITIONS TO THE TOWN BY-LAWS ON THE SUBJECTS OF PLUMBING, HEATING, DRAINAGE AND WIRING

(Votes of Town, Passed March 5, and March 26, 1917)

Organization

JAMES S. ALLEN, Jr., Chairman

RICHARD B. DERBY, Secretary
SIDNEY F. HOOPER
FRANK W. REYNOLDS
ROLAND E. SIMONDS

REPORT OF THE TOWN CLERK

FOR THE YEAR 1918

ANNUAL TOWN MEETING,

March 4, 1918

Meeting called to order at 5.45 o'clock A. M.

Warrant read by the Moderator.

Voted, To omit reading articles in the Warrant.

Article 1. To choose by ballot the following town officers:

a Moderator for one year,
five Selectmen for one year,
an Assessor for three years,
an Overseer of the Poor for three years,
a Town Clerk for three years,
a Town Treasurer for the ensuing year,
a Collector of Taxes for the ensuing year,
an Auditor for the ensuing year,
a member of the Water and Sewer Board for three years,
a Park Commissioner for three years,
a Cemetery Commissioner for five years,
a member of the Board of Health for three years,
a member of the School Committee for three years,
a Trustee for the Town Library for three years,
a Tree Warden for the ensuing year,

two Constables for the ensuing year,
a member of the Planning Board for five years,
a member of the Planning Board for one year.

To choose or appoint all other usual Town officers in such manner as the Town may determine.

Also to bring in their ballots, yes or no, in answer to the following question: "Shall licenses be granted for the sale of intoxicating liquors in this Town?"

For this purpose the polls will be opened at five forty-five o'clock A. M., and may be closed at four-thirty o'clock P. M.

Consideration of the following articles in this warrant may be deferred until 7.45 P. M.

Voted, That we now proceed to choose all usual and necessary Town Officers, also to ballot Yes or No on the license question, and that all other business under this Warrant be postponed until 7.45 o'clock of the evening of this date.

BALLOT CLERKS AND TELLERS

Robert H. Sullivan	Ralph F. Arnold
A. Miles Holbrook	John F. Donaghey
Francis E. Rogers	H. Barton Nason
Harry Y. Nutter	Charles F. Newell

All sworn by the Moderator.

Ballot box was shown to be empty.

Polls opened at 5.45 o'clock A. M.

Check list count of men,	1019
Check list count of women,	35
Ballot Box registered,	1054

RESULT OF BALLOT

Moderator for one year:

Frederick Manley Ives,	645
Whitfield L. Tuck,	288
Blanks,	86

Mr. Frederick Manley Ives was elected.

Selectmen for one year:

George A. Barron,	393
Herbert L. Cox	624
George T. Davidson,	404
Amasa Harrington,	404
Jonas A. Laraway,	720
Sewall E. Newman,	507
Patrick Noonan,	427
George C. Ogden,	490
Whitfield L. Tuck,	263
Scattering,	1
Blanks,	862

Messrs. Cox, Laraway, Newman, Noonan and Ogden were elected.

Town Clerk for three years:

George H. Carter,	732
Scattering,	2
Blanks,	285

Assessor for three years:

Fred V. Wooster,	692
Blanks,	327

Board of Health for three years:

Marshall W. Jones,	679
Blanks,	340

School Committee for three years:

Henry S. Chapman,	724
Blanks,	330

Collector of Taxes for one year:

F. Nelson Hawley,	740
Blanks,	279

Town Treasurer for one year:

George H. Eustis,	722
Blanks,	297

Auditor for one year:

Thomas H. Burton,	676
Blanks,	343

Tree Warden for one year:

Samuel S. Symmes,	721
Blanks,	298

Overseer of the Poor for three years:

George H. Carter,	689
Blanks,	330

Water and Sewer Board for three years:

Robert B. Davis,	673
Blanks,	346

Park Commissioner for three years:

Frederic C. Alexander,	698
Blanks,	321

Cemetery Commissioner for five years:

James Nowell,	680
Blanks,	339

Trustee of Town Library for three years:

George H. Eustis,	666
Blanks,	353

Planning Board for five years:

Preston Pond,	648
Scattering,	1
Blanks,	370

Planning Board for one year:

Richard B. Derby,	640
Blanks,	379

Constables for one year:

Edward F. Maguire,	718
William R. McIntosh,	701
Blanks,	619

Messrs. McIntosh and Maguire were elected.

License:

Yes,	112
No,	687
Blanks,	220

Evening session was called to order by the Moderator at 7.45 o'clock P. M.

Moderator declared result of ballot.

The following proclamation issued by Governor McCall was read by the Moderator:

THE COMMONWEALTH OF MASSACHUSETTS

By His Excellency Samuel W. McCall, Governor

A PROCLAMATION

In order that Massachusetts may do her full part in rendering aid to the National Government, I urge that everyone assist so far as he is able by the buying of War Savings Stamps and Thrift Stamps.

The opportunity thus afforded, not only to help by lending a portion of our savings to the country but at the same time to obtain securities with the credit and resources of the United States behind them, should not be neglected.

It is not given to all to serve upon the battlefield, but it is given to all to serve the country in some way, and in no way more effectively can those who are not at the front serve than by the purchase of War Savings Stamps and Thrift Stamps. The elimination of wasteful expenditure and the inculcation of thrift should be ever present, but at this time it serves the double purpose of helping the country and the individual.

I urge our people to do all in their power to encourage the development of War Savings to the end that its importance may be more generally realized, the advantages of thrift may be obtained for us and our country may receive the help of which she stands in need.

"Economy makes happy homes and sound Nations; instill it deep."

Given at the Executive Chamber in Boston, this twenty-second day of February, in the year of Our Lord, one thousand, nine hundred and eighteen, and of the Independence of the United States of America, the one hundred and forty-second.

By His Excellency, the Governor,

SAMUEL W. McCALL.

ALBERT P. LANGTRY,
Secretary of the Commonwealth.

GOD SAVE THE COMMONWEALTH OF MASSACHUSETTS

RESOLVED, That we, the citizens of this town in Town Meeting assembled, having before us the Proclamation of the Governor of this Commonwealth issued February 22nd, 1918, will aid in carrying through by all means in our power, the War Savings plan put before the country by the Secretary of the Treasury.

Article 6. To see if the Town will authorize the Treasurer under the direction of the Selectmen to borrow money from time to time in anticipation of the revenue of the financial

year beginning January 1, 1918, and to issue a note or notes therefor.

Voted, That the Town Treasurer, under the direction of the Selectmen, be and hereby is authorized to borrow money from time to time in anticipation of the revenue of the financial year beginning January 1, 1918, and to issue a note or notes therefor payable within one year, any debt or debts incurred under this vote to be paid from the revenue of said financial year.

Article 2. To hear and act upon the reports of the Town Officers and the Finance Committee.

Voted, That the reports of the Town Officers, as printed, be received.

Voted, That we, the citizens of Winchester, in town meeting assembled, send cordial and affectionate greetings to our sons now in the military and naval service of their country, and assure them of our hearty appreciation of their courage and devotion to duty which inspired them to answer their country's call in its time of great peril and to be ready to give life itself, if need be, to save that democracy which is so dear to every American from the utter destruction which threatens it at the hands of a despotic autocracy. Wherever they may be, whether in the training camps, upon the high seas, or upon the battlefield of France or Flanders, our hearts go out to them in love and affection, and we assure them of our never-failing support, and of our confidence in their ability and willingness to defend the honor of the town, state and nation in a manner creditable to us all.

Article 3. To raise money by taxation to meet the payment of Town bonds and notes becoming due in the current financial year.

Voted, That the sum of sixty-seven thousand (67,000) dollars be raised by revenue and appropriated to pay bonds and notes of the Town coming due in the year 1918.

Article 4. To raise and appropriate money to defray the expenses of the Town for the current financial year, and especially for any of the following purposes, and determine through whom the same shall be expended:

Assessor's Department
Auditor's Department
Board of Survey
Cemetery Maintenance
Claim Account
Clerical Assistance
Collector of Taxes' Department
Committees
Committee on Public Safety
Contagious Disease
Election and Registration
Engineering Department
Fire Department
Gypsy and Brown Tail Moths and Insect Pest
Health
Highways and Bridges
Independence Day
Inspector of Animals' Department
Inspector of Buildings' Department
Inspector of Wires' Department
Insurance
Interest
Legal Department
Library
Memorial Day
Parks and Playgrounds
Pensions for Police
Pensions for Town Laborers
Planning Board
Police
Poor
Reserve Fund
Schools
Sealer of Weights and Measures' Department
Selectmen's Department
Sewer Construction
Sewer Maintenance
Shade Trees
Snow and Ice, Care of
Soldiers' Relief
State and Military Aid
Street Lights
Town Clerk's Department
Town Hall
Town Stable, Maintenance of
Treasurer's Department
Unclassified Account
Water Construction
Water Maintenance
Workmen's Compensation Act Expenses

TRANSFERS

Voted, That the Auditor be and hereby is authorized to make the following transfers to Revenue Account:

From abatement of taxes, 1912	$1.58
From abatement of taxes, 1913	194.20
From abatement of taxes, 1914	1,500.00
The balance in the Excess and Deficiency Account for the year 1917.	

ASSESSORS' DEPARTMENT

Voted, That the sum of twenty-five hundred (2500) dollars be raised by revenue and appropriated for Assessors' Department, to be expended under the direction of the Board of Assessors, fifteen hundred (1500) dollars of which sum shall be for assessors' salaries for the twelve months ending December 31, 1918.

AUDITORS' DEPARTMENT

Voted, That the sum of eleven hundred fifty (1150) dollars be raised by revenue and appropriated for Auditors' Department, to be expended under the direction of the Auditor, one thousand (1000) dollars of which sum shall be for salary of the Auditor for the twelve months ending December 31, 1918.

BOARD OF SURVEY

Voted, That the sum of one hundred (100) dollars be raised by revenue and appropriated for Board of Survey, to be expended under the direction of the Selectmen.

CEMETERY MAINTENANCE

Voted, That the sum of forty hundred and fifty (4050) dollars be raised by revenue and that this sum, together with the revenue from permanent funds and one-half the proceeds of sales of lots be appropriated for cemetery maintenance, to be expended under the direction of the Cemetery Commissioners.

CLAIM ACCOUNT

Voted, That the sum of fifteen hundred (1500) dollars be raised by revenue and appropriated for Claim Account, to be expended under the direction of the Selectmen.

CLERICAL ASSISTANCE

Voted, That the sum of eighteen hundred ninety-three (1893) dollars be raised by revenue and appropriated for Clerical Assistance to be expended under the direction of the Selectmen, eleven hundred (1100) dollars of which sum shall be for the salary of the general clerk for the twelve months ending December 31, 1918, and seven hundred sixty-nine (769) dollars shall be for the salary of the assistant clerk for the twelve months ending December 31, 1918.

COLLECTOR OF TAXES' DEPARTMENT

Voted, That the sum of twenty-seven hundred thirty-seven (2737) dollars be raised by revenue and appropriated for the Collector of Taxes' Department, eighteen hundred (1800) dollars of which sum shall be for the salary of the Collector of Taxes for the twelve months ending December 31, 1918.

COMMITTEES

Voted, That the sum of four hundred (400) dollars be raised by revenue and appropriated for Committees, to be expended under the direction of the Selectmen.

COMMITTEE ON PUBLIC SAFETY

Voted, That the sum of five hundred (500) dollars be raised by revenue and appropriated to conserve health, protect persons and property, assist in the raising and distribution of food products and for other purposes in connection with the war, to be expended under the direction of the Public Safety Committee, being a committee appointed by the Selectmen.

Voted, That the Selectmen and the Auditor be requested

to approve, under the law providing for emergency expenditures, and the Treasurer be requested to pay such bills as the Committee on Public Safety shall approve during the ensuing year for expenses incurred under the provisions of chapter 264 of the General Acts of 1917 and Acts in amendment thereof, as may be in excess of the amount appropriated for said committee, such excess to be charged and reported to the Town as an overdraft.

CONTAGIOUS DISEASES

Voted, That the sum of one thousand sixty-nine dollars and eighty-four cents ($1,069.84) be raised by revenue and appropriated for contagious disease account to cover amount of overdraft December 31, 1917.

Voted, That the Selectmen and the Auditor be requested to approve, under the law providing for emergency expenditures, and the Treasurer be requested to pay such bills as the Board of Health shall approve during the ensuing year for expenses incurred under the provisions of Chapter 445 of the Acts of 1907 and Acts in amendment thereof, and for expenses incurred by said Board in making the provision required by law for persons infected with small pox or other diseases dangerous to the public health, and in making provision for the reception. care and treatment, by hospitals established in the vicinity of the Town, of persons who by misfortune or poverty require relief during temporary illness and charge and report such payments to the Town as overdrafts and not as a part of the appropriation made for the ordinary expenses of the Health Department.

ELECTION AND REGISTRATION

Voted, That the sum of seven hundred and five (705) dollars be raised by revenue and appropriated for Election and Registration, to be expended under the direction of the Selectmen.

PUBLIC LIBRARY
WINCHESTER
MASS.

ENGINEERING DEPARTMENT

Voted, That the sum of fifty-nine hundred and seventeen dollars and eighty cents ($5,917.80) be raised by revenue and appropriated for Engineering Department, to be expended under the direction of the Selectmen.

FIRE DEPARTMENT

Voted, That the sum of seventeen thousand eight hundred and twenty-five (17,825) dollars be raised by revenue and appropriated for Fire Department, to be expended under the direction of the Selectmen.

GYPSY AND BROWN TAIL MOTH DEPARTMENT

Voted, That the sum of fifty-four hundred twenty-five (5425) dollars be raised by revenue and appropriated as follows:

Salary of Tree Warden for 11 months, $275,

Suppression of gypsy and brown tail moths, $5150;

said sum of fifty-four hundred twenty-five (5425) dollars to be expended under the direction of the local superintendent under and in compliance with the provisions of Chapter 381 of the Acts of the year 1905 and the acts in amendment of and in addition thereto.

HEALTH DEPARTMENT

Voted, That the sum of eight thousand and eight (8008) dollars be raised by revenue and appropriated for the Health Department, to be expended under the direction of the Board of Health.

HIGHWAYS AND BRIDGES

Voted, That the sum of forty-eight thousand (48,000) dollars be raised by revenue and appropriated for Ways and Bridges, to be expended under the direction of the Selectmen.

Said amount includes street railway tax and street railway excise tax.

HIGHWAYS AND BRIDGES, OUTSIDE WORK

Voted, That the sum of three thousand (3000) dollars be raised by revenue and appropriated for outside work to be done by the Street Department, for which the Town will be fully reimbursed during the current year, to be expended under the direction of the Selectmen. All applicants for such outside work, except public service corporations, shall, before the work is begun, deposit with the Treasurer the cost thereof as estimated by the Town. Such deposits to the amount of the actual cost and any balance to the credit of this account December 31, 1918, shall pe transferred to Revenue Account.

INDEPENDENCE DAY

Voted, That the sum of three hundred (300) dollars be raised by revenue and appropriated for the observance of Independence Day, to be expended under the direction of the Selectmen.

INSPECTOR OF ANIMALS' DEPARTMENT

Voted, That the sum of one hundred (100) dollars be raised by revenue and appropriated for Inspector of Animals, to be expended under the direction of the Selectmen.

INSPECTOR OF BUILDINGS' DEPARTMENT

Voted, That the sum of six hundred twenty-five (625) dollars be raised by revenue and appropriated for Inspector of Buildings' Department, to be expended under the direction of the Selectmen.

INSPECTOR OF WIRES' DEPARTMENT

Voted, That the sum of three hundred twenty-five (325) dollars be raised by revenue and appropriated for Inspector

of Wires' Department, to be expended under the direction of the Selectmen.

INSURANCE

Voted, That the sum of twenty-five hundred and twenty-five (2525) dollars be raised by revenue and be appropriated for insurance, to be expended under the direction of the Board of Selectmen.

INTEREST

Voted, That the sum of thirty-six thousand two hundred and fifty (36,250) dollars be raised by revenue and appropriated for the payment of interest for the year 1918 on Town loans.

LEGAL DEPARTMENT

Voted, That the sum of thirteen hundred (1300) dollars be raised by revenue and appropriated for Legal Department, to be expended under the direction of the Selectmen.

LIBRARY

Voted, That the sum of forty-three hundred (4300) dollars be raised by revenue and appropriated for maintenance of the Public Library, to be expended under the direction of the Library Trustees. Said amount includes revenue from dog tax.

MEMORIAL DAY

Voted, That the sum of three hundred (300) dollars be raised by revenue and appropriated for the observance of Memorial Day, to be expended under the direction of the A. D. Weld Post, G. A. R.

PARKS AND PLAYGROUNDS

Voted, That the sum of thirty-three hundred and forty-five (3345) dollars be raised by revenue and appropriated for the

improvement and maintenance of public parks, playgrounds and common and public plots, to be expended under the direction of the Park Commissioners.

PENSIONS—POLICE DEPARTMENT

Voted, That the sum of five hundred forty-six (546) dollars be raised by revenue and appropriated for Pensions for Police Department, to be expended under the direction of the Selectmen.

PENSIONS FOR TOWN LABORERS

Voted, That the sum of three hundred thirty-four and 56/100 (334.56) dollars be raised by revenue and appropriated for Pensions for Town Laborers, to be expended under the dirction of the Selectmen.

PLANNING BOARD

Voted, That the sum of one hundred (100) dollars be raised by revenue and appropriated for Planning Board, to be expended under the direction of the Planning Board.

POLICE DEPARTMENT

Voted, That the sum of nineteen thousand four hundred ten and 89/100 (19,410.89) dollars be raised by revenue and appropriated for maintenance of the Police Department, to be expended under the direction of the Selectmen.

POOR

Voted, That the sum of twelve thousand (12,000) dollars be raised by revenue and appropriated for Support of the Poor, to be expended under the direction of the Overseers of the Poor.

RESERVE FUND

Voted, That the sum of three thousand (3000) dollars be raised by revenue and appropriated for a "Reserve Fund," as

provided by Chapter 347 of the Acts of 1912, as amended by Chapter 645 of the Acts of 1913.

SCHOOLS

Voted, That the sum of one hundred and two thousand (102,000) dollars be raised by revenue and appropriated for support of schools, to be expended under the direction of the School Committee. Said amount includes the revenue from tuition of state wards.

SEALER OF WEIGHTS AND MEASURES' DEPARTMENT

Voted, That the sum of five hundred and fifteen (515) dollars be raised by revenue and appropriated for Sealer of Weights and Measures' Department, to be expended under the direction of the Selectmen.

SELECTMEN'S DEPARTMENT

Voted, That the sum of thirteen hundred (1300) dollars be raised by revenue and appropriated for Selectmen's Department, to be expended under the direction of the Selectmen.

SEWER CONSTRUCTION

Voted, That the sum of eighty-two hundred and fifty (8250) dollars be raised by revenue and appropriated for sewer construction, to be expended under the direction of the Water and Sewer Board.

SEWER DEPARTMENT, HOUSE CONNECTIONS. ETC.

Voted, That the sum of thirty-two hundred and fifty (3250) dollars be raised by revenue and appropriated for house sewer connections and other outside work to be done by the Sewer Department, for which the Town will be fully reimbursed, to be expended under the direction of the Water and Sewer Board. All applicants for such connections or outside work

shall, before the work is begun, deposit with the Treasurer the cost thereof as estimated by the Town. Such deposits to the amount of the actual cost and any balance to the credit of this account December 31, 1918, shall be transferred to Revenue Account.

SEWER MAINTENANCE

Voted, That the sum of fifteen hundred twenty-five (1525) dollars be raised by revenue and appropriated for sewer maintenance, to be expended under the direction of the Water and Sewer Board.

SHADE TREES

Voted, That the sum of five hundred fifty (550) dollars be raised by revenue and appropriated for the care, preservation and setting out of public shade trees, under and in accordance with the provisions of Chapter 145 of the Acts of 1915, the same to be expended under the direction of the Tree Warden.

SNOW AND ICE

Voted, That the sum of fifty-five hundred (5500) dollars be raised by revenue and appropriated for the care of snow and ice, to be expended under the direction of the Selectmen.

SOLDIERS' RELIEF

Voted, That the sum of two hundred ten (210) dollars be raised by revenue and appropriated for Soldiers' Relief, to be expended under the direction of the Selectmen.

STATE AND MILITARY AID

Voted, That the sum of two thousand eighty-seven and 66/100 (2087.66) dollars be raised by revenue and appropriated for State and Military Aid, to be expended under the direction of the Selectmen, in accordance with the provisions of Chapter 587 of the Acts of 1914 and Chapter 179 of the General Acts of 1917 and any acts in amendment thereof.

STREET LIGHTS

Voted, That the sum of eleven thousand five hundred (11,500) dollars be raised by revenue and appropriated for street lights, to be expended under the direction of the Selectmen.

TOWN CLERK'S DEPARTMENT

Voted, That the sum of six hundred fifty (650) dollars be raisd by revenue and appropriated for Town Clerk's Department, to be expended under the direction of the Town Clerk, four hundred (400) dollars of which sum shall be for the salary of Town Clerk for the twelve months ending December 31, 1918.

TOWN HALL

Voted, That the sum of forty-three hundred (4300) dollars be raised by revenue and appropriated for the maintenance of the Town Hall building, to be expended under the direction of the Selectmen.

MAINTENANCE OF TOWN STABLE

Voted, That the sum of eight thousand three hundred ninety-two (8392) dollars be raised by revenue and appropriated for maintenance of Town Stable, to be expended under the direction of the Selectmen.

TREASURER'S DEPARTMENT

Voted, That the sum of fifteen hundred fifty (1550) dollars be raised by revenue and appropriated for Treasurer's Department, to be expended under the direction of the Treasurer, twelve hundred (1200) dollars of which sum shall be for salary of the Treasurer for the twelve months ending December 31, 1918.

UNCLASSIFIED ACCOUNT

Voted, That the sum of eighteen hundred fifty (1850) dollars be raised by revenue and appropriated for Unclassified Account, to be expended under the direction of the Selectmen, for the following purposes only:

Clock on Congregational Church
Ice and repairs for drinking fountain
Preparation and certification of Town notes and bonds
Town Reports
General non-departmental supplies

WATER CONSTRUCTION

Voted, That the sum of eight thousand (8000) dollars be raised by revenue and appropriated for water construction, to be expended under the direction of the Water and Sewer Board.

WATER DEPARTMENT, HOUSE CONNECTIONS, ETC.

Voted, That the sum of three thousand (3000) dollars be raised by revenue and appropriated for house water connections and other outside work to be done by the Water Department for which the Town will be fully reimbursed, to be expended under the direction of the Water and Sewer Board. All applicants for such connections or outside work shall before the work is begun deposit with the Treasurer the cost thereof as estimated by the Town. Such deposits to the amount of the actual cost and any balance to the credit of this account December 31, 1918, shall be transferred to Revenue Account.

WATER MAINTENANCE

Voted, That the sum of fifteen thousand (15,000) dollars be raised by revenue and appropriated for water maintenance, to be expended under the direction of the Water and Sewer Board.

WORKMEN'S COMPENSATION ACT EXPENSES

Voted, That the sum of fifteen hundred five and 95/100 (1505.95) dollars be raised by revenue and appropriated for

Workmen's Compensation Act Expenses, to be expended under the direction of the Selectmen.

Article 5. To hear and act on the reports of Committees heretofore appointed by the town; and to appoint other committees.

Voted, That the report of the joint committee upon the extension of the street across the pond be received and the committee dissolved.

Voted, That the Board of Park Commissioners be authorized to purchase or to take by eminent domain for park purposes the whole or part of the property now or formerly of Mary H. Miller, situated on Railroad Avenue and adjoining on the North park land of the Town; and that the sum of twenty-four hundred sixty-eight and 75/100 (2468.75) dollars be raised by revenue and appropriated to cover the estimated expense thereof, to be expended under the direction of said Board.

Vote: Yes, 214. No, 11.

Voted, That when we adjourn it be to Monday evening, March 11, 1918, at 7.45 o'clock.

Voted, That we now adjourn.

Attest: GEO. H. CARTER,
Town Clerk.

ADJOURNED ANNUAL TOWN MEETING

March 11, 1918

Meeting called to order by the Moderator at 7.45 o'clock P. M.

A circular sent out by the Liberty Loan Committee of New England in regard to the Third Liberty Loan was read.

Article 5. To hear and act on the reports of Committees heretofore appointed by the town; and to appoint other committees.

Voted, That the Town Clerk be a committee of one to see and ask our State Senator and Representative, Mr. McKnight and Mr. Kneeland, to vote for the Constitutional Prohibition Amendment when it is before our Legislature.

Article 7. To authorize the Selectmen to employ a Town Counsel to defend and settle suits and claims against the Town.

Voted, That the Selectmen be, and hereby are authorized to employ counsel for the Town, to prosecute claims in behalf of the Town, and to defend and settle suits against the Town.

Article 8. To authorize the Selectmen to employ a Town Engineer.

Voted, That the Selectmen be, and hereby are, authorized to employ a Town Engineer, the expense to be charged to Engineering Account. Such Engineer shall have charge of all plans and the entire engineering work of the Town.

Article 9. To fix the number of Measurers of Wood and Bark and delegate the appointment of the same to the Selectmen.

Voted, That the number of Measurers of Wood and Bark be, and hereby is, fixed at not more than eight (8) persons, and that the appointment of the same for the year ending April 1, 1919, be, and hereby is, delegated to the Selectmen.

Article 10. To authorize the School Committee to expend a portion of the appropriation for support of schools in transporting children residing in remote parts of the Town to and from the public schools. (School Committee)

Voted, That the School Committee be authorized to expend such portion of the appropriation for support of Schools as may be necessary in transporting the pupils residing in remote parts of the Town to and from the public schools.

Article 11. To see if the Town will accept a gift of a one-thousand-dollar 5 per cent bond from Frederick H. Prince of Boston "to be held as a fund to be known as the 'Norman Prince Fund,'" the income from which shall, in accordance with the terms of his letter of gift, be used to encourage high ideals among school boys (School Committee)

Voted, That the Town accept a gift of a one-thousand-dollar 5 per cent. bond from Frederick H. Prince of Boston "to be held as a fund to be known as the 'Norman Prince Fund,'" the income from which shall be used in accordance with the terms of the gift.

Article 12. To see if the Town will accept and allow as and for a Town way a certain street as laid out by the Selectmen, which is now known as Glengarry Road and runs from Dix Street to Pine Street.

Voted, That the report of the Selectmen on the laying out of a certain street now known as Glengarry Road be accepted and that said street as so laid out be accepted and allowed as and for a town way.

Article 13. To see if the Town will accept and allow the building line on each side of Glengarry Road as laid out and established by the Selectmen.

Voted, To accept and allow the building line on each side of Glengarry Road as laid out and established by the Selectmen

and reported to the Town at this meeting; provided, however, that buildings and parts of buildings now existing between said building lines and said street or way be permitted to remain and to be maintained notwithstanding said lines.

Article 14. To see if the Town will accept and allow as and for a Town way a certain street as laid out by the Selectmen, which is now known as Grassmere Avenue and runs from Glengarry Road to Curtis Street.

Voted, That the report of the Selectmen on the laying out of a certain street now known as Grassmere Avenue be accepted and that said street as so laid out be accepted and allowed as and for a town way.

Article 15. To see if the Town will accept and allow the building line on each side of Grassmere Avenue as laid out and established by the Selectmen.

Voted, To accept and allow the building line on each side of Grassmere Avenue as laid out and established by the Selectmen and reported to the Town at this meeting; provided, however, that buildings and parts of buildings now existing between said building lines and said street or way be permitted to remain and to be maintained notwithstanding said lines.

Article 16. To see if the Town will accept and allow the building line on each side of Calumet Road as laid out and established by the Selectmen.

Voted, To accept and allow the building line on each side of Calumet Road as laid out and established by the Selectmen and reported to the Town at this meeting; provided, however, that buildings and parts of building now existing between said building lines and said street or way be permitted to remain and to be maintained notwithstanding said lines.

Article 17. To see if the Town will accept and allow the building line on each side of Wildwood Street as laid out and established by the Selectmen.

Voted, To accept and allow the building lines on each side of Wildwood Street as laid out and established by the Selectmen and reported to the Town at this meeting; provided, however, that buildings and parts of buildings now existing between said building lines and said street or way be permitted to remain and to be maintained notwithstanding said lines.

Article 18. To see if the Town will accept and allow the building line on each side of Stone Avenue as laid out and established by the Selectmen.

Voted, To accept and allow the building line on each side of Stone Avenue as laid out and established by the Selectmen and reported to the Town at this meeting; provided, however, that buildings and parts of buildings now existing between said building lines and said street or way be permitted to remain and to be maintained notwithstanding said lines.

Article 19. To see if the Town will accept and allow the building line on each side of Forest Street (from Washington Street to the Winchester-Stoneham Town line) as laid out and established by the Selectmen.

Voted, To accept and allow the building line on each side of Forest Street (from Washington Street to the Winchester-Stoneham Town line) as laid out and established by the Selectmen and reported to the Town at this meeting; provided, however, that buildings and parts of buildings now existing between said building lines and said street or way be permitted to remain and to be maintained notwithstanding said lines.

Article 20. To see if the Town will accept and allow the building line on each side of Bacon Street as laid out and established by the Selectmen.

Voted, To accept and allow the building line on each side of Bacon Street as laid out and established by the Selectmen and reported to the Town at this meeting; provided, however. that buildings and parts of buildings now existing between said building lines and said street or way be permitted to remain and to be maintained notwithstanding said lines.

Article 21. To see if the Town will accept and allow the building line on each side of Willow Street as laid out and established by the Selectmen.

Voted, To accept and allow the building line on each side of Willow Street as laid out and established by the Selectmen and reported to the Town at this meeting; provided, however, that buildings and parts of buildings now existing between said building lines and said street or way be permitted to remain and to be maintained notwithstanding said lines.

Article 22. To see if the Town will accept from the Commonwealth, acting through the Metropolitan Park Commission, the transfer for care and control of a further part of Manchester Field or do anything in relation to the same. (Park Board)

Voted, That the Town assume care and control of a certain parcel of land situated in said Town, containing one and six-tenths (1.6) acres as shown on plan entitled "Commonwealth of Massachusetts, Metropolitan Park Commission, Mystic Valley Parkway, Plan of Land in Winchester to be Transferred to the Town of Winchester for Care and Control * * * July 11, 1917, John R. Rablin, Engineer," being Metropolitan Park Commissioners' Plan Number 720, for the period of ninety-nine (99) years with power of cancelling the agreement on thirty (30) days notice, and that the Board of Selectmen be authorized to accept transfer of the same from the Metropolitan Park Commission upon such terms and conditions as shall be approved by said Board.

Article 23. To see if the Town will authorize the Board of Selectmen to sell the steam fire engine known as the "Mary Ann."

Voted, That the Board of Selectmen be and hereby are authorized to sell the steam fire engine known as the "Mary Ann," whenever in their judgment a sale can be most advantageously made. The proceeds of the sale shall be credited to the Revenue Account of the year in which the sale is consummated.

Article 24. To see if the Town will raise and appropriate a sum of money, not exceeding five hundred (500) dollars, to be paid to the Winchester Hospital for the establishment and maintenance of a free bed in the hospital, for one year from April 15, 1918, for the care and treatment of persons certified by the Selectmen to be residents of Winchester and unable to pay for such care and treatment, as provided by Chapter 44 of the General Acts of 1915.

Voted, That the sum of five hundred (500) dollars be raised by revenue and appropriated and paid to the Winchester Hospital for the establishment and maintenance of a free bed therein for the care and treatment of persons certified by the Selectmen as provided by Chapter 44 of the Acts of 1915.

Article 25. To see if the Town will vote to purchase a piece of motor apparatus for the Fire Department of the Town, and raise and appropriate a sum of money therefore or do anything in regard to the same.

No action taken.

Article 26. To see if the Town will amend Section 13 of Article 6 of the Town By-Laws by adding thereto a provision for a minimum charge in case of meter service. (Water Board)

Vote offered lost.

Voted, To take up Article 4.

Article 4. To raise and appropriate money to defray the expenses of the Town for the current financial year, and especially for any of the following purposes, and determine through whom the same shall be expended:

WATER MAINTENANCE

Voted, That two thousand (2000) dollars be transferred from Water Construction account and fifteen hundred (1500) dollars be transferred from Sewer Construction account and that the total thirty-five hundred (3500) dollars be appropriated for Water Maintenance to be expended under the direction of the Water and Sewer Board.

COLLECTOR OF TAXES' DEPARTMENT

Voted, That the sum of two hundred (200) dollars be raised by revenue and in addition to amount already appropriated be appropriated for Collector of Taxes' Department, to be expended under the direction of the Collector of Taxes.

Article 27. To see if the Town will accept Chapter 291 of the General Acts of the year 1916, as amended by Chapter 140 of the General Acts of 1917, relative to the tenure of office of Chiefs of fire departments in the Metropolitan Fire Prevention District.

No action taken.

Article 28. To see if the Town will authorize the Park Commissioners to purchase or to take by eminent domain for park purposes the whole or part of property now or formerly of Mary H. Miller situated on Railroad Avenue and adjoining on the North park land of the Town; and raise and appropriate a sum of money therefor.

Action taken under Article 5.

Article 29. To see if the Town will raise and appropriate a sum of money to reimburse the Town of Arlington for a part of the expenses of the local exemption Board or do anything in relation to the same.

Voted, That the sum of three hundred forty-seven and 70/100 (347.70) dollars be raised by revenue and appropriated to reimburse the Town of Arlington for a part of the expenses of the local exemption Board, to be expended under the direction of the Selectmen.

Finance Committee appointed:

James S. Allen, Jr.
Paul B. Badger
Arthur Black
H. Wadsworth Hight
Mark R. Jouett, Jr.
Arthur A. Kidder
Walter I. King
Charles T. Mossman
Curtis W. Nash
William L. Parsons
Roland E. Simonds
Frederick W. Trombly
Edward A. Tucker
Harry A. Wheeler
Carl F. Woods

Voted, That the meeting now dissolve,

Attest: GEO. H. CARTER,
Town Clerk.

SPECIAL TOWN MEETING

June 13, 1918

Meeting called to order by the Moderator at 7.50 o'clock P. M.

Warrant was read by the Moderator.

Article 1. To see if the Town will accept the following sections of Chapter 655 of the Acts of 1913, or do anything in relation to the same.

Section 4. In a city or town which accepts the provisions of this section and the six following sections, or has accepted

the corresponding provisions of earlier laws, the Superintendent of Public Buildings or such other officer as the Mayor and Aldermen of such city or the Selectmen of such town may designate shall be Inspector of Buildings, and, immediately upon being informed by report or otherwise that a building or other structure or anything attached to or connected therewith in that city or town is unsafe or dangerous to life or limb, shall inspect the same; and if it appears to him to be dangerous he shall forthwith in writing notify the owner, agent or any person having an interest therein to remove it or make it safe and secure. If it appears that such structure would be specially unsafe in case of fire, it shall be deemed dangerous within the meaning hereof, and the Inspector of Buildings may affix in a conspicuous place upon its exterior walls a notice of its dangerous condition, which shall not be removed or defaced without authority from him.

Section 5. Whoever is so notified shall be allowed until twelve o'clock noon of the day following the service of the notice in which to begin the securing or removal of such structure, and he shall employ sufficient labor speedily to secure or remove it; but if the public safety so requires and if the Mayor and Aldermen or Selectmen so order, the Inspector of Buildings may immediately enter upon the premises with the necessary workmen and assistants and cause such unsafe structure to be shored up, taken down or otherwise secured without delay, and a proper fence or boarding put up for the protection of passers-by.

Section 6. If such owner, agent or person interested in such unsafe structure refuses or neglects to comply with the requirements of such notice within the time limited, and such structure is not secured or taken down as therein ordered, a careful survey of the premises shall be made by a Board consisting in a city of the City Engineer, the Chief Engineer of the Fire Department and one disinterested person to be appointed by said Inspector of Buildings, and in a town of a Surveyor, the Chief Engineer of the Fire Department and one disinterested person to be appointed by said Inspector of Buildings. If there

is no City Engineer in such city or no Chief Engineer of the Fire Department in such city or town, the Mayor and Aldermen or Solectmen, as the case may be, shall designate one or more officers or other suitable persons in place of the officers so named as members of said Board. A report of such survey shall be made in writing and a copy thereof served on such owner, agent or any interested person.

Section 7. If such report declares such structure to be unsafe and dangerous, and if the owner, agent or person interested continues such refusal or neglect, the Inspector of Buildings shall cause it to be taken down or otherwise made safe; and the costs and charges incurred shall constitute a lien upon the land upon which the building is located, and shall be enforced within the time and in the manner provided for the collection of taxes on land; and such owner or interested person shall, for every day's continuance of such refusal or neglect after being so notified, forfeit to the city or town in which the structure is located not less than ten nor more than fifty dollars.

Section 8. An owner or interested person who is aggrieved by such order may have the remedy prescribed by sections two, three and four of chapter one hundred and one of the Revised Laws; but the provisions of this section shall not prevent the city or town from recovering the forfeiture provided in the preceding section from the date of the service of the original notice, unless the order is annulled by the jury.

Section 9. If an owner or interested person lives out of the Commonwealth, the said notices may be served upon him by a notary public whose certificate or service under his notarial seal shall be sufficient evidence thereof.

Section 10. The supreme judicial court or the superior court shall have jurisdiction in equity to restrain the construction, alteration, repair, maintenance or use of a building or structure in violation of the provisions of any ordinance or by-law of a city or town and to order its removal or abatement as a nuisance; and to restrain the further construction, alteration or repair of a building or structure reported to be unsafe or

dangerous under a survey authorized by section six of this act, until the determination of the matter, as provided in section eight of this act.

Voted, That the Town accept Sections 4 to 10 inclusive of Chapter 655 of the Acts of 1913.

Article 2. To see if the Town will vote to request the Board of Selectmen to remove or preserve the elm tree located near the center of Church Street opposite the Waterfield Building, or act or do anything in relation to the same.

Voted, That the Board of Selectmen be requested not to remove the elm tree located near the center of Church Street opposite the Waterfield Building.

Article 3. To see if the Town will vote to request the Board of Selectmen to grant and issue one or more permits for the transportation of intoxicating liquors under Chapter 180 of the Acts of 1917, or act or do anything relative to the same.

Voted, That the Selectmen be requested not to grant one or more permits for the transportation of intoxicating liquors under Chapter 180 of the Acts of 1917.

Voted, That we now take up Article 8.

Article 8. To see if the Town will grant a Saturday half holiday without loss of pay for six months to the employees of the following departments: Highway Department, Water and Sewer Department, Cemetery Department, Tree Department, Health Department and Stable Department, or do anything in regard to the same. (James H. Noonan, William Stevenson, James McCraven, John Richardson, Thomas J. Kean, James Blackham, Eugene H. Flaherty, Patrick Nelson, Leigh S. Roberts, John T. Fallon, N. Clifford and Timothy Callahan.)

Voted, That the subject matter of Article 8 be indefinitely postponed.

Article 4. To see if the Town will raise and appropriate a sum of money to be expended for premiums for additional fire insurance on Town buildings, or act or do anything in relation to the same.

Vote offered was lost.

Article 5. To see if the Town will raise and appropriate a sum of money for the purpose of buying new tire equipment for the combination wagon, or act or do anything in relation to the same.

Voted, That the sum of four hundred and fifty (450) dollars be raised by revenue and appropriated for the immediate replacement of the present tire equipment of the combination wagon with solid tires of the same kind, to be expended under the direction of the Selectmen.

Article 6. To see if the report filed by the Board of Park Commissioners with reference to the taking by right of eminent domain for park purposes the property of Mary H. Miller, situated on Railroad Avenue, and the assessing of the sum of two thousand four hundred sixty-eight and 75/100 (2468.75) dollars as damages, be accepted and allowed, or act or do anything in reference to the same. (Park Board)

Voted, That the action of the Board of Park Commissioners in taking the land of Mary H. Miller situated on Railroad Avenue for park purposes, and the allowance of the sum of two thousand four hundred sixty-eight and 75/100 (2468.75) dollars as damages for said taking be accepted and allowed.

Article 7. To see if the Town will authorize the Board of Assessors to petition the General Court of 1919 for a Special Act providing for the appointment of Assistant Assessors for the Town of Winchester, or do anything in relation to the same.

(Board of Assessors)

No vote offered.

Article 9. To see if the Town will raise and appropriate a sum of money for the purpose of paying the bill of the former Town Counsel for his services performed in the past.

Voted, That the sum of eight hundred thirty-one (831) dollars be raised by revenue and appropriated for the payment of the bill of the former Town Counsel.

Voted, That the meeting now dissolve.

Attest: MABEL W. STINSON,
Assistant Town Clerk.

STATE ELECTION

November 5, 1918

Warrant read by the Town Clerk.

BALLOT CLERKS AND TELLERS

Robert H. Sullivan	Edward F. Parmelee
Ralph F. Arnold	Frank L. Humphrey
Charles F. Newell	A. Miles Holbrook
James H. O'Connor	Edmund C. Sanderson
Bernard F. Mathews, Jr.	Harry Y. Nutter
John F. Donaghey	William Adriance

All were duly sworn to the faithful discharge of their duties.

The ballot box was shown to be empty.

Polls were declared open at 5.45 o'clock A. M.

Check List Count,	1499
Ballot Box Registered	1500
(Registered incorrectly once)	

RESULT OF BALLOT

Governor:

Calvin Coolidge, Republican,	1021
Richard H. Long, Democratic,	442
Sylvester J. McBride, Socialist,	6
Ingvar Paulsen, Socialist Labor,	2
Blanks,	28

Lieutenant Governor:

Channing H. Cox, Republican,	1048
Oscar Kinsalas, Socialist Labor,	5
Joseph H. O'Neil, Democratic,	400
Blanks,	46

Secretary:

Albert P. Langtry, Republican,	1066
Charles H. McGlue, Democratic,	358
William Taylor, Socialist Labor,	5
Blanks,	70

Treasurer:

Charles L. Burrill, Republican,	1055
Charles Giddings, Democratic,	367
Mary E. Peterson, Socialist Labor,	4
Blanks,	73

Auditor:

Alonzo B. Cook, Republican,	1015
Francis M. Costello, Democratic,	379
Fred. E. Oelcher, Socialist Labor,	3
Blanks,	102

Attorney-General:

Henry C. Attwill, Republican,	1069
Morris I. Becker, Socialist Labor,	6
Joseph L. P. St. Coeur, Democratic,	343
Blanks,	81

Senator in Congress:

Thomas W. Lawson, Independent,	80
David I. Walsh, Democratic,	470
John W. Weeks, Republican,	922
Blanks,	27

Congressman, Eighth District:

James F. Aylward, Democratic,	415
Frederick W. Dallinger, Republican,	1036
Blanks,	51

Councillor, Sixth District:

James G. Harris, Republican,	1077
Blanks,	422

Senator, Sixth Middlesex District:

Edwin T. McKnight, Republican,	935
Whitfield L. Tuck, Democratic,	443
Blanks,	121

Representative in General Court, Twenty-fifth Middlesex District:

William A. Kneeland, Republican,	1046
Edward F. Maguire, Democratic,	370
Blanks,	83

County Commissioner, Middlesex County:

Alfred L. Cutting, Republican,	1066
Dennis Foley,	1
Blanks,	432

County Treasurer, Middlesex County:

Joseph O. Hayden, Republican,	1085
Arthur Mullen,	1
Blanks,	413

Register of Probate and Insolvency, Middlesex County:

Frederick M. Esty, Republican,	1078
Blanks,	421

First Amendment:

Shall the Article of Amendment relative to the establishment of the popular initiative and referendum and the legislative initiative of specific amendments of the Constitution, submitted by the Constitutional Convention, be approved and ratified?

Yes,	444
No,	870
Blanks,	185

Second Amendment:

Shall the following Article of Amendment relative to the Public Interest in Natural Resources, submitted by the Constitutional Convention, be approved and ratified?

ARTICLE OF AMENDMENT

The conservation, development and utilization of the agricultural, mineral, forest, water and other natural resources of the Commonwealth are public uses, and the General Court shall have power to provide for the taking, upon payment of just compensation therefor, of lands and easements or interests therein, including water and mineral rights, for the purpose of securing and promoting the proper conservation, development, utilization and control thereof and to enact legislation necessary or expedient therefor.

Yes,	601
No,	540
Blanks,	358

Third Amendment:

Shall the following Article of Amendment to provide for the Regulation of Advertising in Public Places, submitted by the Constitutional Convention, be approved and ratified?

ARTICLE OF AMENDMENT

Advertising on public ways, in public places and on private property within public view may be regulated and restricted by law.

Yes,	904
No,	261
Blanks,	334

Fourth Amendment:

Shall the following Article of Amendment relative to the Preservation and Maintenance of Property of Historical and Antiquarian Interest, submitted by the Constitutional Convention, be approved and ratified?

ARTICLE OF AMENDMENT

The preservation and maintenance of ancient landmarks and other property of historical or antiquarian interest is a public use, and the Commonwealth and the cities and towns therein may, upon payment of just compensations, take such property or any interest therein such regulations as the General Court may prescribe.

Yes,	856
No,	273
Blanks,	370

Fifth Amendment:

Shall the following Article of Amendment relative to Adjournments of the General Court, submitted by the Constitutional Convention, be approved and ratified?

ARTICLE OF AMENDMENT

The General Court, by concurrent vote of the two houses, may take a recess or recesses amounting to not more than thirty days; but no such recess shall extend beyond the sixtieth day from the date of their first assembling.

Yes,	673
No,	379
Blanks,	447

Sixth Amendment:

Shall the Article of Amendment authorizing the General Court to prescribe, subject to certain restrictions, the manner of the appointment and removal of military and naval officers to be commissioned

by the Governor, submitted by the Constitutional Convention, be approved and ratified?

Yes,	684
No,	353
Blanks,	452

Seventh Amendment:

Shall the Article of Amendment defining the powers and duties of the General Court relative to the military and naval forces, and of the Governor as Commander-in-Chief thereof, be approved and ratified?

Yes,	697
No,	310
Blanks,	492

Eighth Amendment:

Shall the Article of Amendment providing for the succession, in cases of vacancies in the offices of Governor and Lieutenant Governor, by the Secretary, Attorney-General, Treasurer and Receiver General, and Auditor, in the order named, be approved and ratified?

Yes,	783
No,	262
Blanks,	454

Ninth Amendment:

Shall the Article of Amendment authorizing the Governor to return to the General Court with a recommendation for amendment bills and resolves which have been laid before him, be approved and ratified?

Yes,	753
No,	285
Blanks,	461

Tenth Amendment:

Shall the following Article of Amendment providing that Women shall be eligible to appointment as Notaries Public, submitted by the Constitutional Convention, be approved and ratified?

ARTICLE OF AMENDMENT

Article IV of the Articles of Amendment of the Constitution of the Commonwealth is hereby amended by adding thereto the following words: Women shall be eligible to appointment as Notaries Public. Change of name shall render the commission void, but shall not prevent reappointment under the new name.

Yes,	702
No,	398
Blanks,	399

Eleventh Amendment:

Shall the following Article of Amendment relative to the Retirement of Judicial Officers, submitted by the Constitutional Convention, be approved and ratified?

ARTICLE OF AMENDMENT

Article I of Chapter III of Part the Second of the Constitution is hereby amended by the addition of the following words: and provided also that the Governor, with the consent of the Council, may after due notice and hearing retire them because of advanced age or mental or physical disability. Such retirement shall be subject to any provisions made by law as to pensions or allowances payable to such officers upon their voluntary retirement.

Yes,	718
No,	321
Blanks,	460

Twelfth Amendment:

Shall the following Article of Amendment relative to the Revocation or Alteration or Grants, Franchises, Privileges or Immunities, submitted by the Constitutional Convention, be approved and ratified?

ARTICLE OF AMENDMENT

Every charter, franchise or act of incorporation shall forever remain subject to revocation and amendment.

Yes,	704
No,	332
Blanks,	463

Thirteenth Amendment:

Shall the following Article of Amendment relative to the power of the General Court to limit buildings according to their use or construction to specified districts of cities and towns, submitted by the Constitutional Convention, be approved and ratified?

ARTICLE OF AMENDMENT

The General Court shall have power to limit buildings according to their use or construction to specified districts of cities and towns.

Yes,	775
No,	298
Blanks,	426

Fourteenth Amendment:

Shall the following Article of Amendment relative to compulsory voting at elections, submitted by the Constitutional Convention, be approved and ratified?

ARTICLE OF AMENDMENT

The General Court shall have authority to provide for compulsory voting at elections, but the right or secret voting shall be preserved.

Yes,	586
No,	522
Blanks,	391

Fifteenth Amendment:

Shall the amendment of the Constitution limiting the power of the General Court to lend the credit of the Commonwealth and to contract loans, be approved and ratified?

Yes,	695
No,	338
Blanks,	466

Sixteenth Amendment:

Shall the amendment to the Constitution providing for a state budget and the veto by the Governor of items or parts of items in appropriation bills be approved and ratified?

Yes,	754
No,	281
Blanks,	464

Seventeenth Amendment:

Shall the amendment of the Constitution providing for biennial elections of state officers, councillors and members of the General Court, be approved and ratified?

Yes,	724
No,	355
Blanks,	420

Eighteenth Amendment:

Shall the following Article of Amendment relative to service on certain Legislative Recess Committees and Commissions, submitted by the Constitutional Convention, be approved and ratified?

ARTICLE OF AMENDMENT

No person elected to the General Court shall during the term for which he was elected be appointed to any office created or the emoluments whereof are increased during such term, nor receive additional salary or compensation for service upon any recess committee or commission except a committee appointed to examine a general revision of the statutes of the Commonwealth when submitted to the General Court for adoption.

Yes,	696
No,	334
Blanks,	469

Nineteenth Amendment:

Shall the following Article of Amendment to provide for the more efficient administration of the business of the Commonwealth, submitted by the Constitutional Convention, be approved and ratified?

ARTICLE OF AMENDMENT

On or before January first, nineteen hundred twenty-one, the executive and administrative work of the Commonwealth shall be organized in not more than twenty departments, in one of which every executive and administrative office, board and commission, except those officers serving directly under the Governor or the Council, shall be placed. Such departments shall be under such supervision and regulation as the General Court may from time to time prescribe by law.

Yes,	713
No,	310
Blanks,	476

Polls were closed at 4.30 o'clock P. M.

Attest: GEO. H. CARTER,
Town Clerk.

The Commonwealth of Massachusetts:

Winchester, Mass., November 15, 1918.

We, the City Clerk of Medford and the Town Clerk of Winchester, Mass., met this fifteenth day of November, 1918, in accordance with the provisions of Section 322 of Chapter 835, Acts of 1913, and any amendments thereof, have examined the certified copies of records made by the Aldermen of the City of Medford and the Election Officers of the voting precincts comprising the 25th Middlesex Representative District in said City, and the certified copy of record made by the Selectmen of Winchester in said District and determine that William A. Kneeland of Winchester appears to have been elected as Representative to the General Court for the 25th Middlesex Representative District at the State Election held November 5th, 1918.

We hereby certify that the following in a schedule of the names of all persons for whom votes for Representative to the General Court in the 25th Middlesex Representative District were cast and the number of votes for each.

William A. Kneeland of Winchester (R), thirteen hundred and eighty-eight,	1388
Edward F. Maguire of Winchester (D), five hundred and seventeen,	517
Blanks, one hundred and twenty-seven,	127
Whole number of ballots, two thousand and thirty-two,	2032

CHARLES A. WINSLOW,
City Clerk of Medford.

GEO. H. CARTER,
Town Clerk of Winchester.

A Certificate of Election was issued to William A. Kneeland.

MARRIAGES

Marriages registered during the year ending December 31, 1918:—

Date		Name	Residence
Jan.	2	Leo Ross	Winchester
		Annie Mawn	Winchester
"	2	Washburn G. Hazard	Somerville
		Kathleen A. Lucas	Winchester
"	6	Patrick Connolly	Winchester
		Margaret G. Murphy	West Lynn
"	9	Michael Donahue	Woburn
		Mary Lydon	Winchester
"	14	James LeRoy Nowell	Winchester
		Jessie McKinnon	Winchester
"	15	Michael Joseph Grant	Winchester
		Alice Elizabeth McCall	Winchester
"	16	Frank M. Merrill	Arlington
		Marie M. Mathews	Winchester
"	17	Charles C. Rogers, 2nd	Winchester
		Marion Cooper Hichborn	Winchester
"	20	Patrick Kennedy	Winchester
		Mary Ann Judge	Winchester
"	26	Russell C. Wandless	Winchester
		Rena G. Leavitt	Stoneham
"	27	Martin Feeney	Winchester
		Mary Jane Monaghan	Winchester
"	30	William James Harkins	Woburn
		Rose Douglass	Winchester
Feb.	3	Francis Michael Burns	Arlington
		Katherine Margaret Maguire	Winchester
"	6	Thomas Wm. Conlon	Winchester
		Frances Theresa Noonan	Winchester
"	6	Fletcher G. Plummer.	Winchester
		Hannah B. Smith.	Winchester
"	9	Thomas E. Brownlow	St. Johnsbury, Vt.
		Jean A. Allen	St. Johnsbury, Vt.
"	9	Arvid Nelson	Winchester
		Selma Elvira Ekwell	Winchester

Date		Name	Residence
Feb.	10	William Ernest Gough	Lawrence
		Emma Pauline Murray	Winchester
"	10	Michael Joseph Kearns	Boston
		Annie Marie McNulty	Winchester
"	10	William C. McIntyre	Winchester
		Nora Burke	Winchester
"	20	John Lauriston Soutter	Winchester
		Dorothy Ella Billings	Cambridge
"	23	Arthur L. North	Springfield
		Amy S. Newman	Winchester
"	23	Arthur G. Batson	Rockland, Mass.
		Teresa Roche	Winchester
Mar.	1	Clinton A. Patterson	Wilmington, Del.
		Annie D. Skilling	Winchester
"	14	Clark Daniel Abbott	Newton
		Erma Frances Richardson	Winchester
"	15	George R. Clark	Malden
		Lydia M. Rauskolb	Malden
"	16	Arthur C. Newhall	Lynn
		Alice Gorse	Lynn
"	23	William Lewis Parsons	Winchester
		Helen V. Sutherland	Winchester
"	29	Leon D. Hughes	Athol
		Annette J. Symmes	Winchester
"	30	Sydney J. Snow	Winchester
		Kate Newman	Roslindale
Apr.	3	Charles P. Johnson	Winchester
		Carrie M. Armstrong	Woburn
"	9	John D. Walsh	Woburn
		Amy H. Noonan	Winchester
"	12	Horatio Wray Rohrman	Winchester
		Virginia Palnen Mundy	Brookline
"	21	Victor Froberg	Woburn
		Alma Nelson	Winchester
"	27	Giuseppe Palombo	Winchester
		Maria Nicolisi	Boston
"	30	R. A. Gunnar Coliander	Winchester
		Margaret M. Cotter	Winchester

Date		Name	Residence
Apr.	30	Joseph L. Kagan	Winchester
		Lillian Small	Dorchester
May	4	James Ormsbee Murray	Plainfield, N. J.
		Helen Harrington	Winchester
"	6	Andrew C. Hanson	Winchester
		Helen D. Barnard	Gloucester
"	11	Harold Vincent Farnsworth	Winchester
		Georgia Emma Young	Winchester
"	12	Lowell Ridgeway Smith	Winchester
		Hannah Sargent Locke	Winchester
"	14	Alexander Hollis Godfrey	Penn.
		Isabel Marchant	Winchester
"	20	James B. Ryan	Stoneham
		Elizabeth F. McAllister	Winchester
June	1	Harry E. Boutwell	Woburn
		Edith May Jacobus	Winchester
"	3	Walter W. Winship	Winchester
		Idabelle Hathaway	Malden
"	3	Ernest H. Butterworth	Winchester
		Ethel G. Richardson	Winchester
"	5	Francis X. McNally	Winchester
		Mary G. Scannell	Cambridge
"	8	James Syng Armstrong	Conn.
		Helen Teresa Orr	Winchester
"	12	John Faunce Wasgatt	Everett
		Martha Knutsford Locke	Winchester
"	12	George Edward Hodge	Winchester
		Georgie Mildred Webster	E. Boston
"	15	Fred. Wm. Chas. Lehman	Wellesley Hills
		Ruth Mae Campbell	Somerville
"	16	Harry A. Smith	Winchester
		Elizabeth Helen Kelsov	Winchester
"	17	Hollis W. Nickerson	Danvers
		Carol M. Nickerson	Winchester
"	18	Ferdinand Waldo DeMara	Woonsocket, R. I.
		Mary Frances McNelly	Winchester
"	20	Thomas J. Boyle	Winchester
		Isabella C. Porthier	Woburn

Date		Name	Residence
June	20	George Maxwell Boyd	Woburn
		Rebecca Patterson	Winchester
"	20	Frank Herbert Galloway	Lawrence
		Marion E. Beach	Winchester
"	23	Thomas M. Kelley	Winchester
		Christena J. Rundle	Winchester
"	23	Henry Oliver Gaudette	Cambridge
		Irene Elizabeth Hurlburt	Winchester
"	23	Henry S. Dodson	Nebraska
		Rose Wilson	Winchester
"	24	Carl G. Johanson	Jamaica Plain
		Elvina S. Hedh	Winchester
July	3	John Kennedy	Winchester
		Etta Madden	Boston
"	10	Harold Maulauff Boardley	Winchester
		Edith Josephine Hooper	Winchester
"	27	Conrad Cordice	Everett
		Florence Smith	Winchester
Aug.	17	Harry A. Cowie	Winchester
		Rossalie Boyd	Phila., Pa.
"	17	James Todd, Jr.	N. Y. City
		Elizabeth Fiske	Winchester
"	24	Lucius Smith	Malden
		Mary Adelaid Flinn	Winchester
"	31	William Franklin Strond, Jr.	Moorestown, N. J.
		Gertrude Elizabeth May	Winchester
"	31	William H. Weldon	Winchester
		Hattie J. Morrill	Winchester
Sept.	1	Alfred Cyr	Winchester
		Grace T. Davis	Winchester
"	3	Joseph Joyce	Winchester
		Nora McHale	Winchester
"	7	Whitfield Veinot	Winchester
		Laura I. Lawton	Swansea
"	7	Edward H. Chamberlain	New Haven
		Grace Caverly	Winchester
"	8	Joseph Baxter Peel	Brooklyn, N. Y.
		Mary Josephine Dooley	Winchester

Date		Name	Residence
Sept.	8	Willard Sargent Robinson	Winchester
		Helen Frances Plummer	Winchester
"	9	John Randolph Russell	Winchester
		Isabelle L. Jackson	Cambridge
"	9	George Kenneth Withrow	Boston
		Inga M. Everson	Winchester
"	14	Ernest L. Davis	Winchester
		Alice L. Robinson	Boston
"	25	Lawrence Limpus	Winchester
		Helen G. Chute	Winchester
Oct.	2	William Payne Roberts	Brooklyn, N. Y.
		Dorothy Mills	Winchester
"	4	Augustus Warren Coffin	Winchester
		Florence Louisa Swan	Winchester
"	5	John J. McCullough	Melrose
		Catherine Allen	Winchester
"	5	Theodore W. Lawson	Winchester
		Eleanor M. Drew	Portland, Me.
"	5	Harry C. Parker	Boston
		Clarie Parker Dewkett	Winchester
"	9	George Alfred Mulock	Somerville
		Mae Deane	Winchester
"	9	Frank E. Randall	Chelsea
		Mary E. Cosgrove	Winchester
"	12	Joseph A. Anderson	Boston
		Anna M. Hansen	Winchester
"	16	Walter Francis O'Brien	Woburn
		Josephine Louise Hargrove	Winchester
"	27	Frank J. Mahoney	Jamaica Plain
		Margaret E. Day	Winchester
Nov.	14	Harry A. Horsford	Noank, Conn.
		Fay M. Bartzsch	Winchester
"	24	James L. Cronin	Roxbury
		Margaret Smith	Winchester
"	26	Edward Joseph Feeney	Winchester
		Bridget Delia Feeney	Winchester
Dec.	1	Samuel Frumson	Winchester
		Sarah Pinkhaus	Boston
"	21	John A. L. Leo	Winchester
		Anna S. Swanson	Winchester

Total number marriages registered—94.

DEATHS

Deaths registered during the year ending Dec. 31, 1918.

Date		Name	Yrs.	Mos.	Days
Jan.	2	Michael Young	75		
"	2	Frank D. Brackett	71	9	17
"	5	Roland Turene	4	4	20
"	8	Winifred Devlin	48		
"	8	Edward Boyle	27		
"	10	Wilfred Premont	3	7	17
"	11	Lillian W. Bryce	2	2	6
"	12	John Earl Moulton	2	9	20
"	13	Annie E. Spencer	76	5	22
"	14	Marcellina Leazazaro	3	1	19
"	15	Arthur Eastman Whitney	70	6	10
"	17	John J. Courtney	53		
"	18	Julia E. McCraven	57		
"	18	Marie E. White	19	3	5
"	19	Louise Pellagrin	24		
"	21	Joseph Charles Quinn			3
"	21	Frederick A. Evans	55	10	3
"	22	Samuel J. Elder	68		18
"	24	John Morse Snyder	1	11	30
"	26	Frances Porfido		10	1
"	27	Joseph Porter Currell	84	4	8
"	31	Giovanni Gironda	21	11	22
Feb.	2	William B. Rogerson	72	4	22
"	5	Olive M. Cosgrove	25		
"	6				
"	7	Hannah M. Peck	71	9	5
"	7	Clara W. Boardley	52	8	
"	9	Antonio Beninato	35		
"	15	George A. Weld	60		
"	15				
"	15	Caterina Gironda	1	7	9
"	16				
"	17	Stuart G. Lane	19	10	22
"	18	Frank Bowen	3	7	23
"	20	Elinor L. Powers	3	4	29
"	20	Michael Iannuzzi	1	11	13
"	22	Elizabeth Iannuzzi		6	4
"	23	Lena Falsano		4	9
"	25	Michele A. Vozzella	6	18	
"	26	Celina A. Savard	82	8	5
Mar.	1	Grace Rosso		9	15
"	4	George Munroe Libby	17	2	7
"	4	Elizabeth Doane Sutherland	76	6	18
"	5	Hannah F. Nichols	82	4	4
"	8	Felix Albert Taylor	65	1	6
"	8	Frances Lang	36	4	17

Date		Name	Yrs.	Mos.	Days
Mar.	10	Sarah F. Creasey	82	2	8
"	11	Charles Chamberland			12
"	11	Silas M. Snow	66		14
"	11	Eleanor Rich			6
"	14	Nathan H. Reed	69	9	16
"	15	Sarah N. Eastman	61	6	25
"	16				
"	21	Charles Newcomb Bacon	79	3	19
"	25	Abraham L. Adams	4	1	13
"	26	Annie E. Johnson	87		
Apr.	6	Thomas Connors	45		
"	8	Anders F. Bjork	56		
"	9	Hildreth Barrett	18	11	13
"	12	Charles R. Judkins	38		
"	17	James Albert Muse			4
"	18	Andrew Mather	56	6	11
"	18	Bridget Gordon	55		
"	20	Rita Gargas			22
"	20	Russell Smallwood	25		10
"	27	Martin Powers	69		
"	29	Emma Martin	68		8
"	29	Mary Hogan	37		
"	30	Lucy F. R. Winn	66		
May	1	Nicholas Carroll		10	10
"	3	Mary Carroll			14
"	8	Margaret Fitzgerald	85	5	
"	9	Charlotte Erickson	49	4	1
"	9	Michael Shaughnessy	62	6	24
"	9				
"	9	Jessie A. Kelley	40	5	22
"	11	Conrad McCue		1	24
"	11	Theodore Peet	62		
"	11	Mary A. Elwood	47		
"	14	Signe J. Anderson	31	2	8
"	20	Ella Jane Morrill	60		
"	25	Jay Bayard Benton	48	1	15
June	18	Henrietta Skanks	83	2	8
"	29	Gertrude Knight	68	3	9
July	5	Florence E. L. Goddu	47		6
"	10	William Minot Hurd, Jr.			5
"	12	Nellie A. Dennison	35	7	6
"	14	John F. Holland	63	4	8
"	22				
"	22	Sophia L. Woods	76	7	3
"	22	Mary E. Haley	61	5	22
"	22	William Wyman	58	10	23
"	23	Mary L. Waters	46		
Aug.	12	Thomas A. Nolan	37	2	5
"	13	John H. Holland	39	2	3
"	20	Bridget O'Donnell	26		
Sept.	2	James F. O'Neil	33		

Date		Name	Yrs.	Mos.	Days
Sept.	3	Celia M. O'Connor	66		
"	4	Mary A. Squires	81	5	6
"	6	Robert W. F. Murphy	19	2	14
"	10	Leslie M. Dewar	34	8	15
"	13	Muriel Bloss Kelley	19	10	28
"	13	Eunice Harris Rogers	65		27
"	17	Thomas Watson Ayer	73	3	22
"	17	Thomas Creighton	52		
"	20	Joseph Tabbut Steele	84	11	8
"	22	Catherine Agatha McCauley	14	10	4
"	24	Frederick H. Skerry	8	5	5
"	27	Peter Murano	29		
"	28	Delia Folan	44		
"	29	Pierce T. Bufford	39	7	6
"	29	Leah Frumson	38		
"	29	Anthony F. Powers	38	6	9
"	29	Eva A. Graham	30	1	20
"	30	Fannie Hill	55		
Oct.	1	Edwin Henry Knowlton	74	10	13
"	1	Constantine			5 min.
"	1	Sarah M. Baker	71	9	4
"	1	Mary Flaker	26		
"	2	Caterina Citraro	29		
"	2	Kathleen French	20	1	17
"	3	Laura Belanger	64	10	10
"	3	Ruth Olmstead	33	8	10
"	5	Philip B. Goff	26	8	
"	5	Zillah A. Bradstreet	15	10	24
"	6	Margaret Anastasia Prue	30	11	25
"	6	Sanford S. Ames	27	1	20
"	7	Maria Asaro	1	7	
"	7	Annie McDow	38		
"	8	Catherine McCarron	45		
"	9	Winifred Gladys Lally	8	8	14
"	9	Pietro Scaturo	1	2	
"	11	Joseph Collucio	2	2	
"	11	Jennie E. Wiggin	28	4	11
"	12	Susan S. Varney	78	5	7
"	12	Delia Roach	27		
"	12	Henrietta Hazelton George	69	3	8
"	13	Delia F. Bryce	1	5	17
"	15	Prescott Fenno Bigelow	27	10	14
"	16	Alfred Henry Bond	9	4	16
"	17	Thomas Preston Guy		7	26
"	18	Sunie May Langley	43	3	10
"	19	Nicola Giammarino	5	8	18
"	21	Filegete Federici	31		
"	23	Charles W. Gardner	95	9	5
"	27	John Canniff	77		
"	28	Mary M. Bayley	71	8	14
"	28	Charles A. Quinn	43	11	20
"	30	Marion C. Logan	76	7	23

Date		Name	Yrs.	Mos.	Days
Nov.	2	Mary Connolly	30		
"	4	Daniel Dineen	57		2
"	6	Fred Farrow	64	4	25
"	7	Mary Grace Todesca		4	2
"	7				
"	10	Bryan Joyce	65		
"	10	Arthur Harold Swett	43	2	24
"	10	Jeremiah Sullivan	74		
"	12	John H. Guiney	22	3	22
"	15				
"	16	Priscilla Grace Moody	83	7	15
"	17	Lucia Avellino		8	
"	17				
"	21	Clarence Murray	7	2	13
"	28	George William Green	70	3	22
"	29	Melissa Anna Haskins	72	8	18
"	30	Joseph Gray	65	10	
Dec.	5	Mabel H. Mason	35	9	28
"	6	Lydia L. Blood	89	4	10
"	7	Franklin Pynn		10	5
"	7	Charles W. Parker	57		
"	7	Louis Golden	5	9	23
"	9	Azuba A. Moore	56	11	
"	10	Ove E. Wiig	46	1	12
"	13	Irene Judkins Kelley	31	3	24
"	14	Mary F. Flaherty	31	7	13
"	15				
"	16	Warren T. Hanscom	17	8	1
"	17	Mary Isabel Purington	50	11	23
"	21	James W. Kelley	30	9	20
"	22	George W. Annin	41	7	15
"	23	Rose L. Hooper	44	11	26
"	23	Mary E. Goff	75		
"	25	Margaret A. Devine	34		
"	26	Harold C. Ayer	1	2	2
"	27	Henry K. Fisher	74	4	23
"	28	Mary A. Fiddler	49	10	20
"	29	Evelyn Colburn Archibald	26	1	6
"	31	Mary Caroline Butler	82	2	14

Number of deaths in Winchester	151
Number of deaths outside Winchester	37
Total number deaths registered	188

BIRTHS

Births registered during the year Jan. 1, 1918 to Dec. 31, 1918.

Males	134
Females	138
Total	272

DOG LICENSES

Male	341
Female	46
Total number licensed	387

HUNTERS' LICENSES

Total number issued	107

Attest: GEO. H. CARTER,
Town Clerk.

December 31, 1918.

BOARD OF SELECTMEN, 1918

ORGANIZATION

JONAS A. LARAWAY, Chairman

HERBERT L. COX — PATRICK NOONAN

SEWALL E. NEWMAN — GEORGE C. OGDEN

COMMITTEES

Appointed March 5, 1918

Accounts and Elections: Messrs. Newman and Noonan
Corporations: Messrs. Laraway and Ogden
Fire Department: Messrs. Laraway and Noonan
Grade Crossing: Messrs. Newman and Ogden
Police and Licenses: Cox and Laraway
State Aid and Soldiers' Relief: Mr. Cox
Street Lights: Messrs. Cox and Ogden
Town Hall: Messrs. Ogden and Noonan
Ways and Bridges: Messrs. Laraway, Newman and Ogden

GEORGE S. F. BARTLETT, *Clerk.*

REPORT OF SELECTMEN

The 1918 Board of Selectmen has had a real war experience, having had a small amount of money to spend and having to face the watch-word—"Everything going up." With all materials scarce and labor the same, we have been unable to make any large improvements.

April 15, 1918, Chairman Laraway communicated with the Metropolitan Water & Sewerage Board requesting them to remove the long ago discarded sewer pipe across the river under railroad bridge near Wedgemere, and later had two interviews with President Hustis of the B. & M. R. R. regarding the same. We are happy to report the long talked of pipe has been removed and canoeists can now go paddling under the bridge with "Smiles."

The 1917 Board procured permission to remove shrubs and regrade land at corner of Bacon and Central Streets. This work has been done this year, using the gravel thus removed

in the making of a sidewalk on Cambridge Street. Lowering the grade at this corner gives a clear view to automobilists where several accidents have occurred in the past.

There are many corners about town where hedges and shrubbery are allowed to grow, making travel very dangerous. We believe that a suitable regulation should be adopted to regulate height of shrubbery on street corners, so that the view from intersecting streets should not be obstructed.

DUTIES IMPOSED BY WAR

Working in co-operation with local food administrator, James Hinds, we loaned 2 pair of horses and four men to plough and prepare land for war gardens, as it seemed impossible to procure outside teams for this work at the proper time.

This no doubt hampered our street work but the raising of food at this time seemed of more importance than the building of new streets. We have also loaned horses to the local machine gun company on several holidays.

Twenty special police officers were appointed, subject to call in case of necessity.

In the early spring we had a house-to-house canvass made to ascertain the names and rank of all Winchester men in U. S. service. We have followed it up with the card system, and believe we have a very complete list. These names have all been entered in a book, made for the purpose, and will be kept with the Selectmen's Records for future reference.

We have also investigated and made recommendations on all German War State Aid Cases.

ABERJONA RIVER

Visible progress has been made during the present year in the abatement of the nuisance caused by the various manufactories dumping impurities into the waters. Progress also has been made in shaping the lines which it seems advisable to pursue to secure further results. It has seemed imprudent to follow up these lines during the fiscal year just closed. These manufacturing plants have been engaged in all important war

work and in order to improve conditions their co-operation has been absolutely necessary.

All the consultations held on this subject have resulted in the verdict that it would be stamped unpatriotic to agitate in any way a movement which should cause the least inconvenience to manufacturers of war materials. Further, it was believed that any commission or court approached would turn down until the war was over any effort made along these lines.

CORPORATIONS

A hearing was held before the Public Service Commission at which pictures were shown of the Bay State Street Railway on North Main street, with the result that the Railway Company has since repaired the worst parts of its tracks. It was brought out at the hearing that only temporary repairs could be made at this time owing to the financial difficulties of the Road.

Several hearings have been held relative to increased fares and even possible discontinuance of the Medford, Winchester and Woburn line. It has been definitely decided not to discontinue this line. Through car service to Harvard Square was decided upon favorably by the Public Service Commission but has been indefinitely postponed owing to the war and the financial condition of the Bay State Street Railway.

The Edison Electric Illuminating Company has sent out notices of increase in town lighting rates and asked that this increase be accepted, but, as the present contract with the Company does not terminate until spring of 1919, no action was thought necessary.

The bridge on North Main street, commonly known as the Ice Bridge, had become weakened. For a considerable time there were negotiations between the Boston Ice Company and the City of Woburn over the purchase by the City of Woburn of the Boston Ice Company property. During these negotiations it looked as though the repairing of this bridge would be for the City of Woburn to attend to, but finally it was decided that it was impossible for the City of Woburn to acquire the property of the Boston Ice Company without a special act of the Legislature.

About the time of the decision the bridge became entirely unsafe and the Ice Company was again approached. The President of the Company authorized the Town to repair the bridge and render the bill to the Boston Ice Company. The bridge, when stripped, was found to be in a much worse condition underneath than had been suspected. It had to be entirely rebuilt by the Town's men at a considerable expense, which has been collected from the Boston Ice Company. The bridge is now built in a manner conforming to the County Commissioners' specifications and capable of carrying a load of 25 tons.

FINANCES

The bonded indebtedness of the Town on January 1st, 1918 was $528,500.00

Bonds have matured during the year amounting to $67,000, leaving the net bonded debt on Dec. 31, 1918, $461,500.00

During 1919 bonds maturing amount to $56,000.00 and interest charges will amount to $17,567.50.

The debt limit is $269,169.51, and against this there is outstanding on notes of the Town, $225,000, as follows:

March 21, $125,000.00, due Jan. 15, 1919, at 5.48% Discount.
Dec. 24, $100,000.00, due Apr. 23, 1919, at 4.19% Discount.

Taxes due and unpaid January 1, 1919 amount to about $110,372.15.

HIGHWAYS

The 1918 Board has carried out the recommendations of the Finance Committee as far as possible. We have rebuilt with tar macadam Washington Street from Stone Avenue to Cross Street, also changed grade and rebuilt street at corner of Washington and Forest Streets, making this corner much safer for automobile travel. Balance of Washington Street was thoroughly repaired. Reservoir Street has been rebuilt with material removed from Washington Street. By building this short street one of the long delayed pieces of work has been accomplished and much better access furnished for those who visit our reservoir. Part of Farrow and Richardson Streets

have been finished this year, work on which was started several years ago.

Owing to building restrictions and scarcity of labor, nothing has been done on Westland Avenue this year; neither have we spent the money suggested for this street. We believe that it should be completed early next year to make possible the development of the property in this beautiful locality.

Owing to government restrictions in the use of road treatment we have not done as much of this work as usual, treating main thoroughfares only. We recommend for next year, a more liberal use of Tarvia B. treatment, as this seems to be the proper thing for dust suppression and as preservative for our roads. We have had the patching gang at work nearly every suitable day during the season. This is the most important branch in our street work, we believe, as—"A stitch in time saves nine." You will find a detailed account of the Highways and Bridges under report of the Superintendent of Streets.

There are several streets which, in our opinion, need rebuilding in the near future, namely,—Grove Street from Medford line to Main Street with tar macadam. This is a main thoroughfare, approaching Winchester and should be built this next year. Wildwood Street from Cambridge Street to Harrison Street. This street is simply an old-fashioned dirt road and should be built with tar macadam. Swan Road is in poor condition and should be built of tar macadam as soon as possible. Arlington Street is in very bad condition. High Street for a long stretch is not much better.

SIDEWALKS

Sidewalks have been constructed where petitioned for, as far as our appropriation would allow. Several short pieces were done under the "public convenience and necessity act" to make certain developments complete. Granolithic walks on Wildwood Street from Church to Pine Street, Bacon Street from Fenwick Road to Grove Street, with curb in front of two properties, making line of curbing along this new sidewalk complete; two long stretches on Lakeview Road with curbing at

corners. This completes a granolithic sidewalk on each side of Lakeview Road. A granite curb has been laid on Washington Street from Parkway to Myrtle Street.

There have been several other short walks and curbs constructed as referred to in our Town Engineer's report.

One of the long talked of gravel sidewalks which was laid out in 1917 has been built this year. This is on Highland Avenue from Fells Road to Forest Street, and makes a great improvement in the northern end of Highland Avenue, as well as eliminating a very dangerous condition by relieving this busy thoroughfare of pedestrian travel. This was an expensive piece of work as all the loam space and sidewalk was filled land; there was, however, a great saving by building Reservoir Street at the same time and using surplus gravel for filling for this walk on Highland Avenue. We believe that a good sidewalk, on one side of Highland Avenue at least, should be built the balance of its entire length. We have built a piece of gravel walk from Calumet Road toward Wildwood Street on Cambridge Street.

The Board believes that more money should be appropriated for sidewalks in the future than has been done in the past and especially should sidewalks be built in the outlying districts. For instance, Cambridge Street, Pond Street, Grove Street, some of Main Street, most of Highland Avenue and Forest Street have not a decent sidewalk.

SURFACE DRAINAGE

As there were no funds appropriated for surface drainage this year, no work has been done, except short sections, in very urgent places. We recommend that we begin next year and continue this work as we have many streets without surface drainage, and it is impracticable to build good streets until surface drainage is properly taken care of.

STREET LIGHTS

Three new lights have been installed in Dunster Lane which leads off of Forest Street near the Arlington line. There are about twenty-five houses in this section and the residents have wanted lights for some time.

One new light has been installed on Forest Street Extension and one new light on the corner of Park Street and Elmwood Avenue.

COLLECTOR OF TAXES

Early in the year our Collector of Taxes, Mr. F. Nelson Hawley, resigned his position and the Board appointed Mr. William H. Stinson, Collector of Taxes, for the unexpired term. The Board believes he has filled the position to the satisfaction of all who have had business to transact in this office.

STATE AID

The Town is reimbursed by the State for all State Aid which has been paid (and previously allowed by the Commissioner of State Aid and Pensions) by the Town.

There are about 29 cases (German War) drawing aid, 14 cases suspended, 3 cases not allowed, and 3 cases pending.

STATE AID (Civil War)

One new case drawing aid, 9 cases in all drawing aid and 3 cases suspended.

SOLDIERS' RELIEF

No reimbursement is made by the State.

3 cases drawing aid.

1 new case.

1 case suspended because of death.

German War Cases—Average over $400 per month.

Civil War Cases—Average a little over $50 per month.

Soldiers' Relief—$18 per month.

Delay in many cases has been due to difficulty in getting the necessary "Record of Service" which gives the status of of the soldier.

Allotment and allowance from the Federal Government in many cases have been delayed.

POLICE DEPARTMENT

This department has been ably managed with William R. McIntosh as Chief and no new men have been added to the

force during the year. There is but one Winchester man eligible on the civil service waiting list for patrolman. There does not seem to be many local citizens interested in this position; it may be, however, on account of the War just ended. Each member of the Police Department had an increase in salary January 1st of one hundred dollars ($100.00) per year. On October 14 we received a petition for an additional raise of fifty cents ($.50) per day excuse being, high cost of living. After explaining our financial condition the men very kindly agreed to finish the year at the same price, the Board promising to recommend an increase for 1919, which will be for the citizens to decide at our March meeting.

Early in the year the automobile used in this department gave out completely. The Board, believing it unwise to use a machine in this department so uncertain as the Overland had become, procured a new Ford Touring Car to take its place, which appears to have given excellent satisfaction. The work required of an automobile in this department is practically all light work and we believe the Ford to be a most satisfactory and economical machine and plenty large enough for the Winchester Police Department. You will find a detailed report of this department under report of Chief of Police.

FIRE DEPARTMENT

We are fortunate that for the year 1918 we have no serious fires to report, although the department has been kept in excellent condition and prepared for any emergency.

In the untimely death of one of our callmen, Thomas F. Nolan, the department lost a faithful member.

The personnel of the department at present is: Chief, DeCourcy; Assistant Chief, Gorman; six permanent men and twenty-two callmen.

At the March meeting money was appropriated for two additional permanent men. We have been handicapped by the inability to secure suitable men in this department as well as in others, owing to Government calls for young and capable men offering higher wages.

The money appropriated for the two additional men has been transferred to revenue. We believe that two additional per-

manent men should be added to the department, however, as soon as they can be procured.

At the March meeting it was voted to increase the salary of all permanent firemen about sixty-five dollars per year, which was done. Later they requested an additional raise of fifty cents per day. The Board compromised by granting one dollar per week advance in salary and one day off in seven instead of one in ten. We recommend that the permanent men should have one day off in five as is the custom in other fire departments and another increase in salary to hold as long as the present high cost of living may continue.

As was stated in the 1917 report, the horses used at Hose 3 were very old and not fit for fire duty, consequently they were sold, proceeds turned into revenue and the hose house closed. We purchased a good second-hand Packard car, which is fast and powerful, fitted Hose 3 wagon body to same and carrying the same equipment as originally. We believe that we have an improvement over the old apparatus.

This Packard car we placed in the centre fire station, thereby saving about six hundred dollars per year, plus repairs to Hose 3 building. We believe that in having our whole department under one roof details can be arranged much more satisfactorily. As the effects of the war wear off and building of fire apparatus becomes normal, we recommend securing a suitable piece of apparatus to replace the Packard truck, which could be sold for more than its net cost to the Town or it could be used to replace the repair truck, which is old and the parts for which are hard to get.

One of the boilers gave out this year and was repaired at a cost of about two hundred dollars. Something should be done toward suitable storage for coal. The present bins hold but fifteen tons; owing to uncertainty of procuring coal when it should be needed we have, for the past two years, stacked a year's supply in the back yard. Bins should be built to hold a year's supply, as the early summer is the proper time to buy coal, as at that time it is cheaper.

The fire apparatus and equipment, including tires, are in good condition.

The outside finish and iron work of Fire and Police Building

have been painted this year. The interior of apparatus room is in great need of painting, as the original has fallen off in places and the balance is much soiled.

TOWN HALL

We believed it our duty in conformity with the vote of the Board to practice strict economy this year, and have attended to such repairs as have been necessary for the preservation of the Town Hall Building.

When the Local Machine Gun Company secured their new machine guns, we found it necessary to store the machine guns in the main basement of the Town Hall; in order that they should have ready access to their room, we had constructed two sets of swinging doors leading through the kitchen basement to the main basement at a minor cost to the Town.

The annual leaks in the roof of the Town Hall Building have been a source of worry and we found it quite difficult to get competent men to repair same. This roof will need more thorough attention in the near future.

There are two very important improvements which should be made this coming year.

1st.—There should be a proper curbing constructed around the edge of the lawn and walks in front of Town Hall Building. It is practically impossible to keep the grounds and shrubs in an attractive appearance as the public and children will walk on the edge of the lawn and break and disfigure the shrubs. This will require about 800 feet of curbing at a cost of about $1.00 a foot. It is necessary now annually to sod the edge of the lawn and replace a portion of the shrubbery.

2nd.—We find that the present heating system is inadequate to heat the building in a proper manner, but as the only remedy is a new heating system, and as the Children's Library on the severest days in winter is so cold it cannot be occupied by the children we recommend that the radiator in the lobby of the main entrance be increased to double the present size, and that a radiator be placed in the hall upstairs directly over the same with an extension in the Children's Library. This will give

the much-needed warmth and will help very materially until such a time as a proper heating system can be installed—cost about $225.

ELECTIONS

The voting list of the Town showed at the time of the last State election a registration of 2,015 Male voters, a decrease since 1917 of 72 names, of these registered 238 men are in service. At the State election there were cast 1,499 ballots or practically 85 per cent. of the available vote. During the year the registration of Female voters has been increased by the addition of 3 names, making the enrollment 257.

At the State elections the election officers found the counting boards insufficient in number, there being but three, of these none are in first-class condition. There should be at least four boards furnished of a little larger size; in view of the fact that owing to the passing of the intiative and referendum our ballots in the future are bound to be of larger size than in the past.

LICENSES ISSUED 1918

Auctioneers (To April 1, 1919)

Bean, William K.
Downer, Cutler B.
Gleason, Charles A.
Goddard, Henry A.
Judkins, C. S.
Judkins, Geo. W.
Kelley, E. Hawes
Maguire, Edward F.
Ripley, Frank L.
Wooster, Fred V.

Billiard, Pool and Sippio Tables, Bowling Alleys (To May 1, 1919)

Fiore, Salvatore; Humphrey, Frank L.; Lennon, Frank M.; Ford, Thomas H.; Richardson, Charles E.

Common Victuallers (To May 1, 1919)

Abbott, Arthur H.
Black, Lester L.
Carpenter, Mary W.
*Flowers, C. Flora
Foley, Annie
Glendon, Richard P.
Laughran, L. J.
LeDuc, George D.
Leigh, Mary
MacDonald, Frederick C.
Murray, Caroline J.
Palucci, Carmon
Pannullo, Michael
Randall, Perley H.
Twombley, Alice F.

*Revoked

Dealers in Second-Hand Articles (To May 1, 1919)

Maguire, Edward F.
Wolinsky, Henry

Hackney Carriages (To May 1, 1919)

Blaisdell, W. O.
Hargrove, William F.
Kelley & Hawes Co.
Maguire, Patrick
McFeeley, Neil
Snodgrass, Charles
Sullivan, Eugene P.

Hawkers and Peddlers (To May 1, 1919)

Duffy, W. H.
Gargas, T.
Gilgun, Hugh
Lentini, Salvatore
Marchese, Salvatore
Metrano, Cosmo
Noonan Fish Co.
Richardson, Granville D.

Intelligence Offices (To May 1, 1919)

Carpenter, Mrs. Mary W.
Nauffts, Mrs. Margaret J.
White, Mrs. Charity

Junk Collectors (To May 1, 1919)

Feinberg, Charles
Frumson, Samuel
Tigar, Morris
Winer, Samuel

LIST OF JURORS

As prepared by the Selectmen

(June 24, 1918)

Adriance, William	12 Norwood Street	Bond Salesman
Ambler, George A.	207 Washington Street	Inventor
Ambrose, Michael C.	22 Vine Street	Clerk
Apsey, George W.	19 Symmes Road	Controller
Avery, Fred L.	40 Glen Road	Merchant
Badger, Erastus B., 2d	12 Prospect Street	Manager
Baker, William R.	181 Forest Street	Broker
Barrett, Thomas H.	19 Stevens Street	Insurance Agent
Beggs, Daniel R.	2 Everett Avenue	Manufacturer
Bicknell, William H. W.	Arlington Street	Artist
Bigley, George	23 Lloyd Street	Tailor
Blaikie, Dexter P.	45 Everett Avenue	Builder
Blake, Henry C.	30 Pond Street	Mason
Bottger, William E.	108 Church Street	Agent
Boyden, Augustus J.	2 Ridgeway	Broker
Brine, James H.	67 Nelson Street	Machinist
Brown; Harry W.	10 Norwood Street	Elec. Engr.
Burns, Daniel D.	35 Wildwood Street	Tr. Salesman
Butler, James F.	28 Oak Street	Foreman
Cabot, George S.	158 Highland Avenue	Salesman
Caldwell, Burton C., Jr.	34 Pond Street	Salesman
Callahan, John E.	188 Washington Street	Currier
Carlue, David A.	141 Cambridge Street	Contractor
Carr, Felix, J.	189 Highland Avenue	Pat. Leather
Cole, George B.	15 Mystic Avenue	Salesman
Comfort, Edward W.	87 Highland Avenue	Mech. Engineer
Corcoran, Francis J.	183 Washington Street	Painter
Craughwell, Patrick H.	33 Swanton Street	Laborer
Creamer, John W.	210 Forest Street	Sew'g Mach. Agt.
Cutting, Frank A.	Oak Knoll	Bark Dealer
Davis, George E.	80 Walnut Street	Auditor
Dolben, Joseph A.	15 Lakeview Road	Merchant
Dotten, Walter H.	12 Alben Street	Engineer
Downs, Jere A.	Arlington Street	Manager
Eaton, George H.	32 Foxcroft Road	Freight Agent
Eaton, William D.	3 Foxcroft Road	Grocer
Estabrook, Delbert W.	8 Park Road	Salesman

Facey, Edward A.	155	Highland Avenue	Manufacturer
Farrell, Thomas N,	27	Nelson Street	Wire Chief
Fish, Charles E.	2	Curtis Street	Insurance
Fitch, George W.	14	Oxford Street	Shipsmith
Fitzgerald, Patrick E.	165	Washington Street	Real Estate
Fortis, Charles T.	32	Vine Street	Blacksmith
Ghirardini, William J.	2	Glen Road	Fruit
Goddu, Louis H.	6	Goddu Avenue	Machinist
Goggin, Edmund A.	22	Highland Avenue	Insurance
Grant, Charles A.	9	Harrison Street	Secretary
Gurney, David W.	13	Hemingway Street	Millwright
Haley, James V.	31	Canal Street	Leather Mfr.
Hart, Waldo L.	7	Edgehill Road	Merchant
Healey, Warren E.	3	Warren Street	Manager
Herrick, Rufus F.	16	Herrick Street	Chemist
Huntress, George L., Jr.	15	Central Street	Clerk
Irving, Arthur P.	1	Warwick Place	Manufacturer
Jackson, George	30	Irving Street	Laborer
Johnson, Howard S.	281	Washington Street	Manager
Jones, Marshall W.	326	Highland Avenue	Merchant
Kelley, Chester B.	25	Foxcroft Road	Manufacturer
Kelley, Daniel	4	Dix Street	Undertaker
Kennedy, John F.	13	Oak Street	Teamster
Kitchen, George W.	15	Water Street	Machinist
Lally, Patrick J.	33	Kirk Street	Teamster
Larrabee, Herbert L.	8	Hancock Street	Insurance
Larson, Carl	993	Main Street	Painter
Lee, W. Creighton	7	Pine Street	Retired
Livingstone, James R.	30	Stevens Street	Salesman
Lombard, Arthur C.	105	Church Street	Merchant
Lydon, Daniel	9	Lloyd Street	Sta. Fireman
Maguire, Michael J.	21	Lincoln Street	Gardener
Manter, Edwin D.	6	Ridgefield Road	Lumber Dealer
Marshall, William R.	7	Cliff Street	Broker
Martin, Earl R.	228	Highland Avenue	Banker
McKenzie, Alexander W.	635	Main Street	Gardener
McPartlin, Thomas F. E.	71	Holland Street	Machinist
Miner, Benjamin F.	9	Lagrange Street	Salesman
Mosman, Charles T.	5	Wolcott Terrace	Elec. Engineer
Murphy, Daniel	30	Salem Street	Felt Mfg.
Newell, Charles F.	56	Fletcher Street	Teller
Noonan, Fred C.	23	Nelson Street	Machinist
Nowell, Frank M.	627	Main Street	Teamster
Ordway, Henry C.	20	Myrtle Street	Retired
Palmer, Wallace P.	195	Forest Street	Clerk
Pecker, Arthur E.	5	Copley Street	Insurance
Pond, Gardner D.	4	Prospect Street	Merchant
Premont, Arthur	38	Cross Street	Insurance
Puffer, Stanley B.	6	Harrison Street	Manufacturer
Purington, George W.	138	Cambridge Street	Merchant
Purington, Walter S.	140	Cambridge Street	Farmer

Ramsdell, Charles J.	3	Lakeview Road	Merchant
Randall, Perley H.	15	Lloyd Street	Caterer
Randlett, Elmer P.	2	Lagrange Street	Merchant
Riddle, Hollis L.	45	Myrtle Terrace	Publisher
Rowe, Frank E.	20	Vine Street	Insurance
Sanborn, Oren C.		High Street	Merchant
Scott, Joseph A.	86	Loring Avenue	Leather Finisher
Smith, Everett A.	30	Winthrop Street	Clerk
Smith, William M.	128	Church Street	Clerk
Starr, Edwin C.	17	Everett Avenue	Manager
Sullivan, John C., Jr.	23	Vine Street	Barber
Symmes, Irving L.	10	Madison Avenue	Merchant
Tarbell, Charles W.	7	Prospect Street	Cashier
Thompson, Roland D. A.	2	Black Horse Ter.	Merchant
Tibbetts, Walter J.	27	Vine Street	Merchant
Tutein, E. Arthur	53	Wildwood Street	Salesman
Underwood, Herbert S.	9	Central Street	Journalist
Vayo, William H.	13	Arthur Street	Patent Leather
Vinal, Ralph S.	46	Glen Road	Architect
Wade, William C.		High Street	Clerk
Wadsworth, Walter S.	4	Lawrence Street	Real Estate
Webb, Stuart W.	25	Ridgefield Road	Banker
Weed, Henry	8	Winthrop Street	Retired
Welch, Frank B.	785	Main Street	Forester
Whitehorne, George B.	75	Washington Street	Real Estate
Wills, John B.	8	Wolcott Terrace	Draughtsman
Winn, Harry T.	8	Kenwin Road	Manufacturer
Wood, Allen H.	17	Cabot Street	Adv. Agent
Woods, George Adams	8	Sheffield Road	Real Estate
Wormelle, Fred A.	22	Symmes Road	Insurance
Yates, Harry G.	8	Lebanon Street	Tr. Salesman

JURORS DRAWN, 1918

Cabot, George S.
Crawford, Frank E.
Eaton, William D.
Fitzgerald, Patrick E.
Forbes, William S.
Hart, Robert H.
Irving, Arthur P.
Johnson, Howard S.
Larrabee, Herbert L.
McCarron, John
Murphy, Daniel
Pond, Gardner D.
Smith, Everett A.
Wadsworth, Walter S.

JURORS DRAWN, 1918

By the District Court of the United States

Thomas H. Barrett
Charles W. Tarbell
Earl R. Martin

JONAS A. LARAWAY,
HERBERT L. COX,
SEWALL E. NEWMAN,
PATRICK NOONAN,
GEORGE C. OGDEN.

Board of Selectmen.

REPORT OF THE SUPERINTENDENT OF STREETS

The Board of Selectmen of Winchester,

Dear Sirs:

I have the honor to submit to you my report as Superintendent of Streets for the year 1918.

This report is an account of the work done by the Department of Highways in its several branches, and it treats of the expenditures and recommendations according to the Department classifications.

We have just ended a year's work that has been greatly affected by the Great War, and indications point to labor problems which will surely have an influence on municipal activities during 1919.

The Department employees were given by your Board an increase in wages of twenty-five cents per day on April 1, 1918; but the general upward trend of the cost of living, together with the intense local unrest due to the peculiar condition of the labor market, caused an uneasiness that resulted in a further demand July 29 for fifty cents more per day, which was granted August 3.

Early in the working season, the Government stopped the free use of bituminous materials for road work, and throughout the remainder of the season it was necessary to get permits to use tar, and those were granted only for military roads. Cement and crushed stone later were also controlled by the Government, so that municipal work here and everywhere was carried on with great difficulty.

HIGHWAYS AND BRIDGES

Equipment: The equipment as a whole is in fine condition.

The only expenditure under this head was for replacements of and additional hand tools, the total expense being $265.98.

I recommend the purchase of a motor truck, and a mechanical loading-device. Such apparatus would greatly increase the efficiency of the department as well as solve part of the labor problem.

General Expenses: The following table shows the several amounts expended under this classification.

Automobile Maintenance	$480.26	
Cart Repairs	594.83	
Harnesses and Repairs	203.59	
Machine and Tool Repairs	445.13	
Office Expenses and Telephones	154.63	
Rollers: Repairs, Supplies and Fuel	1,882.63	
Shoeing Horses	572.80	
Yard Maintenance	377.74	
Total General Expenses		$4,711.61

The automobile is two years old, has been run about 20,000 miles and should be replaced next year by a better car. It averages less than ten miles per gallon of gasoline used (which agrees with figures given me by others who have low-priced cars), and it will need considerable repairing very soon.

A large amount of the work done by the department blacksmith is charged into the above items, and the efficient service obtained from him during the year has greatly aided all of our work as well as that of other town departments. This department has been reimbursed for work done for other Town departments, and there is stock on hand to the value of $200.

Miscellaneous Expenses were as follows:

Boundary Stones	$6.00	
Bridge Repairs	408.37	
Guard Rails	139.41	
Signs	360.93	
Sundries	232.34	
Total Miscellaneous Expenses		$1,147.05

The bridge repairs consisted of patching the wearing-surface and sidewalk on Lake Street; rebuilding the Washington Street bridge over the river; and repairing the stone culvert in Washington Street, through which flows the water to operate the wheel at the Winn watch-hand factory.

The traffic now using the various old bridges is vastly heavier than they were designed to carry, therefore they should be replaced by modern ones of reinforced concrete, thus obviating the constant maintenance which is needed to keep them safe.

The so-called Ice Bridge was rebuilt, account of which will be found under "Outside Work."

Guard rails have been erected in several places where there was danger to travellers, while other rails have been removed after filling had been done. All guard rails are in good condition, as is required by law.

Street signs have been erected in many locations, and much has been done toward renewing old signs. Wherever possible, the signs have been placed on electric poles and the signposts eliminated, with great saving. The present policy should be continued on sign work next year.

Sundries includes miscellaneous expenditures which do not belong in any special classification but which the department is obliged to incur, such as placing red lanterns on defects or obstructions.

Salaries: In accordance with last year's recommendation, the salaries of the foremen were charged to the jobs on the labor payroll, thereby properly distributing that item of overhead expense.

The salaries paid were as follows:—

Superintendent	$2,000.00	
Assistant (to July 20)	468.31	
Clerk (August 12 to Dec. 28)	314.00	
Total Salaries Paid		$2,782.31

Sidewalk Construction: This work is divided into three classes, namely, (a) edgestones, (b) granolithic, and (c) gravel walks.

(a) Edgestones were set in these streets: Bacon from Fenwick to the schoolhouse; Fairmount corner Washington; Grassmere corner Curtis; Hancock corner Highland; Lake near Linden; Lakeview Rd.; Lewis Rd. corner Wildwood; Pine corner Wildwood; Washington from Myrtle to the Parkway; and Wildwood near Pine. The total expended was $951.64.

(b) Granolithic sidewalks were laid in the following places: Bacon St. west side from Fenwick Rd. to Grove St.; 64 Church St. (near Central); Highland Ave. corner Hancock (at F. J. Carr's); Lakeview Rd. both sides, from the Parkway to beyond Lakeview Terrace; and Wildwood St. east side, from

Church to Pine Sts. There were 1,086.5 square yards laid at a unit cost of $1.95 per square yard (which was 30 cents per square yard less than was estimated), the total expenditure being $2,094.92.

(c) Gravel sidewalks were built in Cambridge St., east side, from near Calumet Rd. to near Wildwood St., and in Highland Ave. from near Fells Rd. to Forest St. These two walks are the most important pieces of work done by the Town in many years, for they not only mark the beginning of much-needed improvements on two main streets, but they eliminate (for their length) the dangerous necessity of pedestrians using the roadways. I hope this most excellent policy will be continued through the future years until every street has at least one good sidewalk.

The total spent on gravel walks was $2,983.18, and the grand total for all sidewalk construction was $6,029.74. Recommendations for sidewalk construction for 1919 have already been sent to your Board by the Town Engineer and I heartily agree with his suggestions.

Sidewalk Maintenance cost $761.74, and consisted of repairs made on all classes of sidewalks that were in dangerous condition. There are many old tar walks that should be replaced by granolithic.

Work of this sort prevents those injuries to pedestrians which cause so many costly lawsuits against municipalities, therefore the money spent on repairs is well worth while when we consider the verdicts in most cases.

Street Construction is the name usually given to the grading and building of a street upon which no technically-planned work has ever been done. Work under this item was done as follows: Bacon corner Central Sts., the grade of the lawn on the Ginn estate was lowered and the shrubs set back to allow autoists an unobstructed view of both streets, thus eliminating a danger spot. This work cost $278.56. Farrow St. was graded, coated with gravel, catch-basins built and gravel walks made, between Salem and Richardson Streets, complet-

ing the work begun last year. Total cost $279.85. Forest Circle was graded and gravelled at the northerly end and two catch-basins built at a cost of $304.94. Kenwin Rd. was provided with a paved gutter, cobblestone back-wash, gravel sidewalk and seeded loam space, all on the south side, completing the work begun last year. The expense of the above work was $223.98. Reservoir Street was entirely graded and built of macadam (removed during the process of resurfacing Washington St.), and for the first time in its history this old street is in fine condition, affording easy access to the beautiful north reservoir and the Fells. The cost of building this street was $1,350.97. Salem St. from the point of descent in grade was built to and in conjunction with Farrow St. Amount expended was $303.75. Spruce St. was graded, surfaced with gravel, granite-paved gutter laid, stone retaining-wall built and gravel walk laid from the Town park land up grade to the existing street. This provides an easy entrance to the so-called "street-across-the-pond" and cost $125.30. The grand total expended for street construction was $2,867.35.

Other construction work was done on the following streets, but the cost was borne entirely by private contributions:

Governor's Ave., $521.61; Grassmere Ave., $271.74; and Lewis Rd., $418.73. There is a balance of $1,924.49 remaining from 1917 for work on Westland Ave. and the $2,700 provided for this street in this year's highways' appropriation is included in the unexpended balance of the latter fund.

Street Maintenance is the most important branch of the highway work and its scope is indicated as below:

Cleaning Streets	$5,435.51	
Patching Streets	6,892.67	
Resurfacing	3,861.76	
Surface Treatments	6,062.96	
Total for Maintenance of Streets		$22,252.90

For the second successive year, no complaints of dirty streets have been received. This speaks well for our cleaning force and is a forceful argument in favor of the use of Tarvia B, which keeps the road surfaces from disintegrating into mud and dust. There are a few districts where the residents do not

appreciate clean streets and therefore cause us much trouble by throwing all sorts of rubbish into the streets. I believe that this can be overcome by teaching cleanliness to the school-children.

Patching with Tarvia has been carefully and extensively carried on in accordance with the plan introduced by the writer in 1915, and its beneficial results need no comment. The hearty approval of your Board in this line of work has resulted in making several worn-out roads look like new, notably Cross St., Swanton St., Wedgemere Ave. and Washington St.

Scarifying and re-rolling has made good roads in many streets that were rough, and the use of the scarifier-roller has been so profitable since it was bought in 1916, that it has earned several times its cost in the enormous saving in excavating work.

Resurfacing was done in the following locations at the costs shown:—

Forest Circle (Fallon's to Forest St.)*	$50.00
Holland St. (entire)†	20.00
Oak St. (entire)†	22.67
Spruce St. (entire)†	46.66
Washington (Cross to Stone Ave.) tar macadam	2,833.67
Washington (corner Forest St.) tar macadam	470.79
Washington (Mt. Vernon to near Bridge St.) tar macadam	417.97

*Material excavated from Forest corner Washington.
†Material excavated from Washington St. job.

The Town Engineer has recommend to your Board certain resurfacing to be done next year. I agree with all his suggestions, adding a word of emphasis on Grove St., which is a main road into this Town and which is very much in need of a surface.

Surface Treatment work was all with Tarvia B, but it was seriously affected by the Government war-restrictions placed on the use of bituminous materials early in the year. This condition made the work more expensive than ever, and greatly curtailed the extent of the operations so that many of the roads got no treatment at all. In spite of this, however, the streets are in uniformly good condition, thereby fully justifying the continued exclusive use of Tarvia B as a road preservative. Again we are glad to publicly thank George W. Blanch-

ard & Co., for the free use of their trestle for unloading our tank cars of tarvia.

Surface Drainage Maintenance consisted of cleaning catch-basins, drainage pipe systems and the various brooks that serve them, at a cost of $1,688.29; also repairing sundry basins and drains at a cost of $309.65.

Outside Work: Sundry work was done for outside parties for which the entire cost was paid into the Town Treasury in accordance with the vote of the Town.

The most notable job was the building of a new bridge over the Boston Ice Company's Horn Pond Railroad, in North Main Street. The old structure was in such bad condition that your superintendent called the attention of the Boston Ice Company to it over a year ago, but it was only after frequent correspondence and the closing of the bridge to travel by order of your Board, that the Company finally requested us to repair it.

When repairs were started, we found the bridge in even worse condition than our examination showed, and it is indeed a wonder that it held up traffic at all.

The new structure, designed by this Department in accordance with Massachusetts Public Service Commission standards for wooden bridges, will safely carry 25-ton loads, and is intended to last many years.

The entire job cost $2,636.07 which was well under the Boston and Maine Railroad's estimate, made for the Ice Company a year previous.

Vacations were granted to the permanent men, according to law, the total expenditure being $1,282.50.

Town Departments have called upon us to perform miscellaneous work, for which they have paid us the total sum of $469.67. In addition to this work, we furnished men and horses for the plowing of war-gardens by the Public Safety Committee.

Recapitulation of Finances: The total receipts for Highways and Bridges were $51,387.95; the expenditures were $47,-

578.80; there are no unpaid bills, and there is a balance of $3,809.15.

SNOW AND ICE

The very severe weather of the early part of 1918 severely taxed our permanent force, for no transient men applied to us for snow-shovelling or sanding ice. Our men and horses were called upon for many hours of extra work, and great credit is due the force for taking care of the work so well that we had less than a dozen complaints.

We classify the expenditures as follows:—

Appropriation		$5,500.00
General Work	$2,027.13	
Plowing	1,059.58	
Repairs to Plows and Tools	304.82	
Sanding	1,356.39	
Shoeing and Miscellaneous Supplies	142.57	
Sweeping off Sand	181.99	
Tools	16.75	
Total		$5,089.23
Balance		$410.77

The balance is unusually large owing to the mild weather of November and December.

TOWN STABLE

The maintenance of this plant is largely for highway horses, therefore I believe most of the appropriation for it should be made a part of the highway funds, and the rest of it pro-rated between the Health and Sewer Department funds and they to pay the Highway Department for horse care just as they do for shoeing. The several departments would then be showing the true cost of all their teams which is now lost to sight by reason of a separate fund furnishing teams for which no credit is given.

The expenses for the year are itemized as follows:—

Custodian's Salary	$1,044.50	
Feed and Straw	4,259.40	
Fuel, Light and Telephone	209.86	
Medicine and Supplies	74.65	
Payroll	2,922.75	
Repairs to Plant	183.02	
Total Expense		$8,694.18

The concrete floor should be replaced by wood because it is too slippery, and some repairing should be done in the custodian's house.

The appropriation and credits were $8,726; the expenses $8,694.18; and the balance is $31.82.

REQUESTS

Requests and complaints are few, but prompt response is made in an effort to serve the Town faithfully.

GRAVEL BANK.

The Town gravel bank furnished over 1,000 loads of loam, sand and gravel this year, besides providing, again, land for many garden plots which were under the supervision of the Public Safety Committee.

CONCLUSION

I wish to thank your Board for the many courtesies shown me, and to thank the employees for their hearty co-operation in all the work of the most trying year in history.

I cannot refrain from a reference to the traffic situation now confronting the Town.

The motor truck is a success, and is ever-increasing in numbers, weight and speed. The labor situation has caused the production of a poor grade of crushed stone. These two factors are responsible for many troubles in maintenance work; and we must not lessen, but rather should we increase the amount of our expenditure for road work, if we are to keep pace with the enormous increase in truck traffic.

Respectfully submitted,

T. PARKER CLARKE,
Superintendent of Streets.

REPORT OF THE TOWN ENGINEER

To the Board of Selectmen:

Gentlemen:

I submit herewith a general statement of the work of the Engineering Department for the current year, but before I attempt to describe our work I feel I ought to say to your Board what follows:

The year now coming to an end has been one with which, so far as the volume of work accomplished along the lines of physical improvement of our public ways and in other features of strictly municipal betterment is concerned, we cannot say we are very well satisfied. It has been a year of which, so far as my own personal efforts have shown results in our strictly municipal work, I am not proud. We have, all of us, done all we could to help our country to do well its part in the great war.

We have felt, your Board and all your subordinate officers and agents, that the best efforts of each of us must be given with a whole heart to the great emergency, so that, when that emergency was ended, we could, with a clean conscience, feel we had been good citizens and not slackers, and that we had done our small part. Nevertheless we have done such work and accomplished such results as the abnormal conditions permitted. It has been very difficult, impossible in fact, to secure the services of men to do more along the line of public work improvement than has been done by all the departments of the town.

Our force was reduced for a large part of the year to two men, with the result that scarcely anything more than mere routine could be followed.

Speaking for myself, as a long time employee of the town, I trust the public work which your Board knows ought to be done will get into its stride again in the coming year and those which are to follow, and as a consequence, we shall all be happier and accomplish better results.

The following is a summary of the work of the year:

HIGHWAY DEPARTMENT

NEW STREETS

The town accepted in March of this year at the annual meeting two new streets, Glengarry Road and Grassmere Avenue. These were accepted and adopted as town ways according to plans of layout and grade made by this office, the preliminary hearings and views having been held earlier in the winter.

BUILDING LINES

Your Board has continued the policy of recent Boards of Selectmen by advocating and carrying through to adoption Building Lines on certain streets as follows:

Bacon Street—This building line extends along the entire length of both sides of the street and is twenty-five (25) feet from Main Street to Mystic Valley Parkway on the northerly side, and is twenty-five (25) feet wide from Grove Street to Fenwick Road. From these two streets it is thirty (30) feet in width along both sides to Church Street.

Calumet Road—The building line accepted and adopted for this street is twenty-five (25) feet southerly from the southerly line of the street from Fletcher Street to Oxford Street, and forty (40) feet from the southerly line from Oxford Street to Cambridge Street. The northerly line was laid down twenty-five (25) feet northerly from the northerly line of the street from Fletcher Street to Oxford Street with the exception of the frontage on one lot on the westerly side of Cabot Street. For the remaining part of Calumet Road the building line is forty (40) feet distant from and parallel to the northerly or right-hand line of the street.

Forest Street—The building lines for this street were twenty-five (25) feet distant from and parallel to either side of the entire length of the street, from Washington Street to the Stoneham-Winchester town line.

Glengarry Road—These building lines were fixed at a distance of fifteen (15) feet distant from and parallel to the exterior lines of the street, beginning at Dix Street and extending the entire length of the street to Pine Street.

Grassmere Avenue—These lines were adopted for the whole length of the street and were fifteen (15) feet distant from and parallel to the exterior lines of the layout.

Stone Avenue—These building restriction lines were fixed at a distance of sixteen (16) feet distant from and parallel to the side lines of the street and extended over its entire length.

Wildwood Street—Local conditions of proximity to the street lines of certain dwellings on land bordering Wildwood Street prevented the adoption of building lines of a uniform distance from the exterior lines of this street. Lines, which were fifteen (15) feet distant from the street lines, were fixed for certain sections of this street. In other sections conditions caused the restriction lines to be set at twenty (20) feet back from he street limits, while in the remaining parts of this street twenty-five (25) feet lines were adopted. These building lines extend from Church Street to Cambridge Street and are considered all that is necessary for the protection of private property so far as such lines can protect such property.

Willow Street—Building lines fifteen (15) feet distant from and parallel to the exterior lines of this street were fixed, the entire length of the street being affected.

Favorable action on all these building lines was taken at the March meeting and they now stand as accepted and adopted.

The preparation of these plans involved a large amount of work. Releases from damages by the adpotion of these lines were secured from the great majority of the owners whose properties were affected by the building lines.

The records of the town now show that up to date the town has accepted and adopted building lines in whole or in part on twenty-two (22) streets, exclusive of the Mystic Valley Parkway.

PROPOSED STREET WIDENING

A plan has been submitted to your Board by the Massachusetts Highway Commission for the alteration by widening of certain sections of the westerly line of Cambridge Street from a point at and near Pond Street to the Winchester-Woburn town line. This plan looks to the improvement of travel conditions along this section of Cambridge Street by removing a section of ledge which juts out into the highway at a very sharp curve, the position of the ledge which obstructed the view, and the sharpness of the curve at this point constituting a very pronounced source of danger from accident. The plan provides also for flatening two other curves at other parts of the street. In connection with the alterations of the lines of Cambridge Street your Board was of the opinion that the junction of Pond Street with Cambridge Street ought to be bettered by uniting the lines of Pond Street with the easterly line of Cambridge Street by means of curved lines of fairly long radii in substitution for the almost right angled junctions which are now in effect. The hearings on the alterations of the above noted lines were held by the Middlesex County Commissioners who, after hearing the reasons advanced for making the proposed changes, were of the opinion that public convenience and necessity required these changes and ordered them carried into effect. This work will probably be carried out next year.

Land damages for land takings in connection with this matter of widening were awarded by the County Commissioners.

The removal of a mass of shrubbery and the re-grading of a section of the Ginn property at the corner of Bacon and Central Streets was adjudged by the Board of Selectmen of 1917 as necessary for the safety of public travel at this place. The work was deferred by the 1917 Board until a later date. Your Board has undertaken the work this year with a great resulting benefit in safety of travel because of the bettering of the view of users of vehicles approaching each other at this corner. While this is not an actual widening its effect is virtually as good and as beneficial.

In the street construction work of the Highway Department

in 1918 we have made a profile of that part of Washington Street which was re-constructed this year, from a point near Cross Street to a point near Stone Avenue, and have given grade for the actual tar macadam work.

In Reservoir Street which your Board thoroughly improved this year we laid out the work and furnished lines and grades for it. This street was constructed of material from Washington Street. It now shows a good stonedust sidewalk and a five-foot loam space along the northerly side, a good, serviceable roadway twenty feet wide and a graded loam space of ten feet along the southerly side.

The construction of that part of Salem Street which was accepted and adopted as a public way in 1917, and that part of Farrow Street which was not constructed in 1917 but which your Board completed this year, was laid out as to line and grade by this department.

That part of Forest Circle which was temporarily improved by the Highway Department in 1918 was laid out and graded in accordance with lines and grades given by this office.

The junction of Spruce Street with the "street across the pond" was greatly improved by your Board early in the year in conformity with grades and lines given by us.

In such work as your Board has done this year in carrying forward the grading of Governor's Avenue we have performed such service as was required.

In Lewis Road, a private way leading from Church Street to Wildwood Street, we have laid out and graded for the Highway Department that section of the street which lays nearest to Wildwood Street. This street is a private way and the expense of the work was borne by the abutting owners.

STREET LINES

We have indicated street lines in a considerable number of instances for property owners who were doing work in improving their property or for contractors acting for them.

PROPOSED NEW STREETS

We have made a plan and profile of Elmwood Ave., a pri-

vate way in the central part of the town for use for future acceptance as a town way.

GRANOLITHIC SIDEWALKS

The Highway Department has constructed granolithic walks in the following streets:

Bacon St., from Fenwick Rd. to Grove St.	372.94	sq. yds.
Church St., along frontage of Maria Murdock	91.10	" "
Highland Ave., just north of Hancock St.	73.43	" "
Lakeview Rd., near Mystic Valley Parkway	244.63	" "
Wildwood St., from Church St. to Pine St.	270.80	" "
Lewis Road	8.70	" "
Calumet Road	14.00	" "
Total	1,075.60	" "

In Lewis Road the expense of the work was borne by the property owner.

In Calumet Road, the work noted was repairing a walk damaged by wires of the Edison Co. and the expense was borne by this corporation.

The expense of the remainder of the granolithic walks was borne equally by the town and the abutting owner.

In addition to the cement sidewalks laid there were 33.60 sq. yds. of cement runways and step stones laid at the expense of the owner.

The actual cost of granolithic sidewalks in 1918 on the basis of which assessments were made was $1.95 per sq. yd.

CURBING

Granite and cement curbing was laid this year as follows:

Bacon St., on the southerly side, east of Fenwick Road	(Granite)	121.10 ft.
Curtis St. at Grassmere Ave.	"	51.90 "
Highland Ave. at Hancock St.	"	27.95 "
Lakeview Rd. at Lakeview Ter.	"	56.90 "
Washington St. at Fairmount St.	"	26.25 "
Washington St. from Myrtle St. to Mystic Valley Parkway	"	187.50 "

Wildwood St. at and near Lewis Road	"	85.10	"
Wildwood St. at Pine St.	"	35.05	"
		591.75	"
Wildwood St., between Church St. and Pine St.	(Cement)	45.30	"
Lewis Road, near Wildwood St.	"	138.20	"
		183.50	"

The granite curbing was laid on the assessment or deposit basis, the expense of it being divided between the town and the property owner.

The cement curbing expense was borne entirely by property owners.

All the work of laying out, estimating, grading, etc., in connection with the granolithic and curbing work was from this office.

We have returned assessment schedules to your Board amounting to $1,340.90 on account of granolithic sidewalk and curbing work done in 1918.

SURFACE DRAINAGE

Very little has been done in the extension of the surface water drainage system during the year, but there have been constructed the following small extensions along this line in streets which your Board believed necessary.

Blind Bridge Street	35′-12″	Drain	Catch Basins
Farrow Street	35′-10″	"	2
Forest Circle	103′-10″	"	2
Highland Avenue	186′-12″	"	1

The Blind Bridge St. work was a left-over job from 1917 and was done to remedy conditions in a private way for which the town was to a degree responsible.

The Farrow St. drainage work was necessary for the completion of the work of construction of the street.

The Forest Circle work was required to remove water from a low point in this street which has always been a very great

drawback to the convenience of residents who live near this point.

The Highland Ave. work was necessary to prevent washing and waste of the new sidewalk and loam space constructed this year in this vicinity. Record plans and profiles have been made during the year of all drainage work actually constructed in 1917 in thirteen streets or sections of thirteen streets.

GRAVEL SIDEWALKS

Your Board has constructed a sidewalk of this kind in Highland Avenue, beginning at point about one hundred and sixty feet (160) north of Fells Road and extending to Alben Street along the easterly side, a distance of about one thousand and five (1005) feet, and on the westerly side, beginning at Fairmount St. and extending to Forest St., a distance of about eleven hundred and seventy-five (1175) feet, or a total of two thousand one hundred and eighty (2180) feet. This walk is five (5) feet wide and is composed of good gravel with a stone dust top. In connection with this work of sidewalk construction your Board has laid out and constructed a loam or planting space along the entire length of the sidewalk eleven (11) feet wide, with a total space covered by sidewalk and loam space of sixteen (16) feet. The work involved in constructing this sidewalk was greatly in excess of an equal length of sidewalk laid out under ordinary circumstances, because of the fact that a very large amount of filling had to be provided and placed to widen the street to its proper line and to make suitable and proper slopes in certain sections where the abutting land was in place about ten feet below the finished grade of the sidewalk. You have also nearly completed a sidewalk of gravel with stone dust top in Cambridge St., along its easterly side from a point a little north of Calumet Road to Wildwood Street. The length of this section when completed, as it doubtless will be before Jan. 1, is about fifteen hundred and fifty (1550) feet and its width is five (5) feet. This sidewalk has been urged for many years and it is sure to be fully appreciated by the residents of this section.

Your Board has undertaken certain other sections of gravel sidewalk but they were more in the nature of original street construction work than special work in old and long used streets.

I wish to suggest to your Board that you urge in town meeting large, special appropriations for sidewalks in the outskirts of Winchester. Sidewalks in such streets are entirely lacking or are, in such streets as are said to have sidewalks, unworthy of the name. I have just made a special report to the Planning Board, at their request, on the subject of sidewalks in the outlying districts. I have recommended that two kinds of walk be constructed, varied by the special conditions found to exist in any given street. The kinds recommended are a gravel walk with a stone dust top, or a gravel walk with a stone surface bound with some sort of bituminous material. The subject of sidewalks in such streets as Cambridge St., Forest St., or Highland Ave., and in fact all other outlying streets, is one which has been very much neglected, unjustly so. I desire to urge your Board to look into the matter and to outline a program of systematic extension of sidewalks in the outlying districts.

PERAMBULATION OF TOWN LINES

The statutory perambulation of the Winchester-Woburn town line has been made and a certification of this fact has been filed with your Board. All corner stones or road stones were found in place and in good condition.

BAY STATE RAILWAY COMPANY TRACKS

A report of the condition of the tracks of this company in North Main St., was made and presented to your Board for use in hearings on the condition of the tracks which were then in great need of repair.

HIGHWAY BRIDGES

We have been called on for certain work and advice in the matter of the re-construction of the Main St. bridge over the

"ice track" so-called, and in the repair of the Washington St. bridge over the Aberjona River.

ESTIMATES

Estimates have been made and submitted to your Board for such granolithic sidewalk and curbing work as has been undertaken during the year.

In addition estimates have been furnished for contemplated street improvement work for 1919, for granolithic and curbing work and for an extension of the surface water drainage system in 1919. The figures are already in your hands and require no repetition.

SPECIAL SERVICES

Your Board early in the spring gave your consent to my acceptance of certain offices which the Public Safety Committee desired me to hold, namely, the office of Chairman of the Committee on Food Production and Conservation, and the office of Local Food Administrator, a unit of the Federal Food Administration. The duties of the latter office I have performed to a large degree myself, but for the duties of the former office I have had the assistance of my associates in the Engineering Department. The duties of these offices have taken a considerable part of my time, but it was all done with your sanction and, I believe, the results have been for the general good.

In addition to the work performed for the Food Administration, our office has been of service to the War Savings Stamp Committee and to the United War Work Committee in preparing and arranging special lists for the canvass of the town. We have been instrumental in arranging for and securing the completion and erection of the Roll of Honor of our men and women in the military and naval service of our country.

GENERAL SERVICES

All applications from the several electrical companies for locations for poles during the year have been investigated, the plans

checked and reports made to your Board. The same is true, also, of all petitions for street lights which have reached your Board this year.

New plan cases contracted for early this year have been received and put in place. The re-arrangement of our plans to conform to the new facilities is proceeding as rapidly as possible. A large number of small detached plans which have always been rolled are being copied on standard size sheets and kept flat in the new cases. Many plans are being mounted to save the work of copying and to prevent tearing and ill-usage of them.

SEWER DEPARTMENT

The Engineering Department has the laying out, superintendence, construction, and general oversight of all sanitary sewer and connections therewith in its charge. This department has constructed sewers in seven streets and made such connections as were requested. The total length of public sewers laid during the year was about three thousand (3000) feet. A report of this work in greater detail will be made to the Water and Sewer Commissioners.

WATER DEPARTMENT

The survey of the land owned by the town adjacent to the three Winchester reservoirs begun last year was carried along this year to the point where it is nearly completed. General plans of all the parcels acquired by the town have been made for the use of the Water and Sewer Board and for the use of the Board's counsel in adjusting disputes which had arisen as to the ownership of certain parcels of the water shed land. These contentions have all resulted favorably to the town's claims. A large number of monuments have been prepared for use in making the division lines between the town's ownership and land under the control of the Metropolitan Park Commission which adjoins the town's land. We have rendered such other services for this department as were required in laying out new water mains or renewals of old mains laid dur-

ing the year, and have furnished data for the locations of services, gates, etc.

BOARD OF SURVEY

The Selectmen, acting as a Board of Survey, have not been called on to confirm and approve any street layouts during the year.

PLANNING BOARD

The activities of this Board during the year have not been great on account of the fact that the country was at war. Early in the year and during the year from time to time we have rendered service in helping this Board to make its recommendations in the matter of building lines for the streets restricted in the March meeting and in other matters of a general character. Studies have been made of building lines for Vine Street and other streets adjacent to Vine Street, and certain recommendations have been made to the Board on the subject of sidewalk construction.

PARK DEPARTMENT

The services performed for this department have been of a routine nature, and have consisted in laying out certain play fields on Manchester Field, lines for fences along the "street across the pond" so-called, work in connection with the new Palmer St. playground and other minor matters.

LEGAL DEPARTMENT

We have made reports to the Town Counsel on matters pertaining to flow of surface water from Cross St. to land lying along the southerly side of that street, in a matter of similar character at Chester St., near Harvard St., and still another matter of the same sort affectlng land at Blind Bridge St. There have been other routine matters looked after by the Town Counsel in sewer construction takings and sewer assessments which have required our services for a presentation of the facts.

ASSESSORS' DEPARTMENT

Our work for this department has been of the every day, routine kind, looking up facts as to areas, dimensions, etc., of land.

COLLECTOR'S DEPARTMENT

For the Collector we have furnished descriptions of land for tax sales, have given information for the apportionment of sewer assessments, etc., and other matters of no special importance.

CEMETERY DEPARTMENT

Our work for this department has been confined to staking lots and paths as required and in computing areas of certain special lots.

In general the work of the year has been almost entirely routine. Nothing else could be expected or looked for under the conditions prevailing for almost two years. As I have stated, our force was reduced to two men for a considerable part of the year. It now consists of three. The work to be done in a normal year cannot be satisfactorily done with less. We ought at times to have four men.

The equipment of the office is in good condition and, on the whole, satisfactory. We need at least one more plan case for long roll plans which it is advisable to have rolled rather than flat. I shall submit a proposal for this kind of a case with the estimates for the maintenance of the Engineering Department for the coming year.

Living conditions have so changed in the last two years that salaries of two or three years ago do not meet the needs of any of us at this time. Practically all departments of our town have increased wages of their general run of men about 40 per cent. in two years. The increases in salaries in the Engineering Department have been very modest in comparison with the above increase. Why is it? Some men say "You get more anyway and you can get along without so much." This point would be all right if it were applied all along the line and to everyone whether in the town's service or not, but it isn't so applied. Personally I should not expect or look for any

such large increase as 40 per cent., but it does seem no more than fair for your Board to recommend a modest 10 per cent. to 15 per cent. increase. I leave the matter in your hands.

Respectfully presented,

JAMES HINDS,
Town Engineer.

December 31, 1918.

REPORT OF TOWN COUNSEL

To the Board of Selectmen,

Gentlemen:

I have the honor to submit the following report as Town Counsel for the year 1918.

I assumed office on May first, and necessarily was obliged to spend considerable time familiarizing myself with controversies in which the Town was a party. A large part of my work consisted in advising the Heads of various departments, there being hardly a day pass without requests for advice on matters of law from one or more Town Officials. There have been many difficult and unusual questions of law raised, some of which had never been passed on by our courts, and consequently, there was no legal precedent to aid in their determination.

One of the important matters was the question of whether the tree on Church Street ought to be removed, the rights of the Selectmen to order its removal, and the effect of the refusal of the Tree Warden to remove it. The matter was one involving sentiment as well as law, and fortunately, your Board very fairly presented the matter to the voters of the Town, so that the wishes of the majority might be ascertained, and by a large vote our citizens were recorded as desiring the tree to remain.

Among other matters, I was called upon to prepare new traffic rules, relative to the time which vehicles would be allowed to stand near the Centre, and with reference to one way streets.

I appeared before the County Commissioners with reference

to the re-location of a portion of Cambridge Street at its junction with Pond Street.

At the request of your Board, I appeared before the Recess Committee of the Legislature on Taxation. That Committee has not yet finished its work and all parties interested are to have a further hearing before any report is made to the Legislature. The question being considered by the Committee is to decide upon some equitable plan for the distribution to cities and towns of the Income Tax collected by the State.

I appeared before the United States District Court with reference to a petition for instructions filed by the receiver of the Bay State Street Railway Company, in which proceedings the receiver was requesting the court to authorize him to discontinue the line running from Billerica to Medford and from North Woburn to Medford. I appeared before said court on November 20th and December 4th, 1918. In the latter date the Counsel for the receiver agreed that he would amend his petition so that these two lines would not be included.

According to the report of my predecessor in office, the following proceedings were pending when I took office:

Parsons *v.* Winchester, June, 1909. (Personal injuries.)

Whitney, Petitioner, May, 1907. (For registration of title to lands now owned by the Town of Winchester.)

McCarthy *v.* Winchester, December, 1914. (Recovery of sewer assessment.)

Boston *v.* Winchester, February, 1915. (Hospital charges.)

Laraway *v.* Winchester, July, 1915. (Injuries to property through alleged defect in way.)

Dupee *v.* Winchester, December, 1916. (Cases by husband and wife, based on personal injuries to the wife through alleged defect in way.)

Severino *v.* Winchester, October, 1916. (Personal injuries through alleged defect in way.)

Lyons *v.* Winchester, May 1, 1916. (Destruction of automobile through alleged defect in way.)

Lyons *v.* Winchester. (Death ofplaintiff's intestate through alleged defect in way.)

City Realty Trust *v.* Winchester, September, 1916. (Alleged land damage through establishment of building on Main Street.)

Parkhurst *et al. v.* Winchester, December, 1916. (To abate tax on trustees under the will of Edwin Ginn. Trial and arguments. December, 1917. No decision.)

Bryne *v.* Winchester, June, 1916. (Contract for alleged balance due for construction of Waterfield Bridge, Converse Bridge and Dam.)

Petition to Public Service Commission for through car service at Arlington. Hearing at Arlington, January 4th. Adverse decision. Appeal to Public Service Commission. Hearing March 15th. Decree

for connection, May 21st. Bay State Company's petition for extension of time, July 18th. No decision.

Flowers *v.* Allen, December, 1916. (Two actions against agent of Board of Health for damages caused by alleged illegal quarantine against infantile paralysis.)

Lawson *v.* Winchester, July, 1917. (For recovery of taxes alleged to have been improperly levied because plaintiff was an inhabitant not of Winchester but of Scituate.)

Winchester *v.* Merrimac Chemical Co. Same *v.* New England Manufacturing Co. Same *v.* Algonquin Leather Co., April, 1917. (Bills in equity brought to enjoin respondents from discharging objectionable substances into and polluting Aberjona River and for damages.)

Carter *et al. v.* Boston & Lowell Railroad *et al.*, July, 1905. (Petition for abolition of grade crossings at Winchester Centre. Further action prevented by condition of railroad under receivership.)

Winchester *v.* Boston & Lowell Railroad, September, 1917. (Petition to County Commissioners for construction of sidewalk on or annexed to the Swanton St. Bridge over the Woburn Loop.)

Winchester *v.* Boston & Lowell Railroad, September, 1917. (Petition to County Commissioners to compel defendant to alter its Cross St. Bridge, so as not to obstruct traffic.)

Bay State St. Railway Fare Case, November, 1917. (Examination of witnesses and argument at hearing. No decision.)

Blank *v.* Winchester, December, 1917. (For damages to land by laying out of Governors Avenue.)

Webster *v.* Winchester (alleged damage done in connection with the rebuilding of a house.)

Kelley *v.* Winchester. (Personal injuries.)

The cases of Dupee vs. Winchester, Webster vs. Winchester and Kelley vs. Winchester have been settled.

In the case of Parkhurst et al. vs. Winchester, December 1916 (to abate tax on trustees under the will of Edwin Ginn), the Justice of the Superior Court has rendered a decision sustaining the position taken by the Town of Winchester, and the Counsel for the plaintiff has appealed therefrom to the Supreme Judicial Court, where the matter is now pending upon said appeal.

In the case of Bryne vs. Winchester, June, 1916. (Contract for alleged balance due for construction of Waterfield Bridge, Converse Bridge and Dam), in pursuance of the authority of your Board, the attorney for the plaintiff and myself entered into an agreement under date of November 6, 1918, to submit the damage or damages set forth in said suit to the determination of Charles T. Main of Winchester, the award of whom, being made and reported within six months from November 6, 1918, to the Superior Court for the County of Suffolk, judgment thereon shall be final. Hearings before said Charles T.

Main began November 25, 1918, and will be continued on his return from France.

In the case of Flowers vs. Allen, December 1916 (two actions against agent of Board of Health for damages caused by alleged illegal quarantine against infantile paralysis), in response to a request from your Board for a ruling, I ruled that as a matter of law, the Town was not legally liable for the action of Dr. Allen; therefore, the Town Counsel should not defend said action; that the only remedy that the defendant would have, if a recovery were had against him would be by inserting an article in the warrant requesting the Town to reimburse him for any judgment obtained against him.

All other matters pending at the time I assumed office other than those mentioned above are still pending, and in addition thereto, the following suits have been brought against the Town:

James McGuire, March, 1918. Petition for greater assessment for damage for taking of land in the laying out of Governors Avenue.

James A. Powers, Administrator of the Estate of Eleanor Louise Powers, April 1918. (Action of tort for the death of the plaintiff's intestate caused by drowning alleged to have been caused by a defective railing one one of the Town bridges.)

At the request of your board I prosecuted a defendant for violation of the traffic rules. The defendant was found guilty and the case placed on file with my assent.

The case of Thomas W. Lawson vs. Winchester was tried, resulting in a disagreement of the jury.

There have been numerous claims and matters where possible claims might have arisen, which have been disposed of without cost to the Town, and two claims for personal injuries as above which were settled for fifty ($50) dollars each.

Respectfully submitted,

ROLAND H. SHERMAN,

Town Counsel.

December 31, 1918.

PUBLIC LIBRARY
WINCHESTER
MASS.

REPORT OF CHIEF OF POLICE

Winchester, Mass., Dec. 31, 1918.

To the Board of Selectmen:

Gentlemen:

I submit for your inspection a report of the work of the Department of Police for the year ending December 31st, 1918.

ARRESTS

258 arrests were made for the causes named:

Assault and Battery	24	Insane	3
Adultery	2	Keeping an Unlicensed Stable	1
Anti-loafing Law	1	Larceny	10
Bastardy	1	Malicious Mischief	4
Breaking and Entering	9	Murder	1
Breaking Glass	4	Non-support of Family	8
Burning a Building	1	Railer and Brawler	1
Capias	1	Runaways	2
Cruelty to Animals	2	Safe Keeping	1
Deserter U. S. A.	2	Stealing Fruit	5
Destroying R. R. Signals	3	Suspicion	2
Disorderly Conduct	2	Throwing Missiles at RR. train	1
Disturbing the Peace	16	Unlawful Taking of Auto.	6
Drunkenness	82	Unlawfully Having a Shotgun	1
Evading R. R. Fare	1	Using Unsealed Scales	1
False Alarm of Fire	1	Vagrancy	1
Forgery	1	Violation Automobile Laws	33
Gaming on Lord's Day	11	Violation School Laws	7
Giving False Weight	1	Violation Town By-laws	1
Illegal Fishing	1	Violation Traffic Laws	3

Of the above 249 were males and 9 were females, 51 were minors, 127 were residents of Winchester and 131 were from out of town.

Disposition of Cases by the 4th District and Superior Courts:

Appealed to Superior Court	7	State Board of Lunacy and Charity	4
Cases Filed	68	House of Correction (Sentence Suspended)	10
Committed to House of Correction	9	House of Correction For Not Paying Fine	2
Continued	4	Industrial School (Sentence Suspended)	1
Custody of U. S. Marshal	1	Lyman School for Boys	1
Danvers Insane Hospital	2	Mass. State Prison	2
Delivered to friends	2	Middlesex Co. Training School	2
Delivered to Out of Town Officers	26		
Discharged (Not Guilty)	8		

Fined and Paid	69	Middlesex Co. Training Sch. (Sentence Suspended)	1
Fined and Fine Suspended	3	Released without Arraignment	26
Held for Grand Jury	3	U. S. Military Authorities	4
State Farm (Sentence Suspended)	1	Woburn Work House	1
State Hospital, Tewksbury	1		

Fines imposed by Court	$709.00
Imprisonment imposed by Court	29 months

Two men were found guilty of murder in the second degree and sentenced to life imprisonment in the Massachusetts State Prison.

MISCELLANEOUS WORK PERFORMED

Accidents reported	52	Defective water pipes reported	18
Buildings found open	58	Lanterns in dangerous places	12
Cases investigated	447	Notices distributed for Liberty Loan Committee	2500
Dead bodies cared for	5	Notices put out for Town Clerk and Selectmen-Board of Health	300
Defective street lights reported	114	Officers in attendance at fires	26
Defective streets reported	4	Summonses served for other departments	50
Details for games at Manchester Field	8	Town Warrants and Reports distributed	10,000
Details for entertainments, etc.	18	Runaway children returned home	6
Details for public and private assemblages	26		
Fire alarms given	8		
Dogs killed	8		
Defective wires reported	33		

One hundred sixty-four houses were reported vacant and have been carefully watched in the owners' absence.

STOLEN AND LOST PROPERTY .. ..

Value of property reported stolen	$6,972.00
Value of property recovered	4,567.00
Value of property lost	264.00

POLICE SIGNAL SYSTEM

Number of duty calls recorded, 19,697.

SALARY AND WAGES

The question of wages and the high cost of living is one which affects the police officers as much if not more than most classes of our citizens. Officers are obliged to dress well,

whether on or off duty, and uniforms are so costly at present as to be almost prohibitive. Police cloth has about doubled in price, as have other things required by an officer.

The officers of this department have from its inception worked 10 hours a day, and as things now exist it is deemed best that that rule continue. In almost all cities, and in towns of our size, officers work 8 or 9 hours.

In view of the conditions that exist, and that all understand, I feel justified in recommending your Board to ask the town to increase the pay of all officers to an amount commensurate with the amount of work performed and existing conditions of living.

Respectfully submitted,

WILLIAM R. McINTOSH,
Chief of Police.

REPORT OF THE KEEPER OF THE LOCK-UP

December 31, 1918.

To the Board of Selectmen:

Gentlemen:

I respectfully submit my annual report as Keeper of the Lockup for the year 1918.

Number of persons confined pending trial at Court 166

Yours very truly,

WILLIAM R. McINTOSH,
Keeper of the Lockup

REPORT OF SEALER OF WEIGHTS AND MEASURES

To the Board of Selectmen:

Gentlemen:

I respectfully submit the following report for the year ending December 31, 1918.

The equipment of this office has now attained the high degree of excellence required by the State Commissioner of Standards.

Constant progress has been made annually in securing better methods of sealing and weighing. Old standards have been discarded. New and better ways of measuring have been adopted. Unnecessary duplication in sealing have been eliminated, thereby the duties of this office have been performed accurately, promptly and efficiently.

The time saved by the present and proposed methods of sealing and weighing will be used advantageously in the detection of short weight and other irregularities.

The State Commissioner is now engaged in the standardization of liquid measures and in perfecting an improved type of liquid measure for testing liquid commodities. He will insist that his standard measures must be purchased and be used by a very local department in the State. The purchase of these measures will necessitate a larger appropriation for this office, but the benefits to be gained will more than offset the expense incurred. The regular work was materially increased by additional duties assigned by the Food Administration in a request for co-operation with that department in the supervision of food and purchases as fixed by the Food Administrator and also the detection and prevention of excessive charges for flour and sugar. All this work has been performed satisfactorily and it can be truly said this office had the busiest year in its history.

A number of complaints were received that ice, a high-priced and indispensable article to every householder, was sold short weight.

A determined effort was made to detect and convict the offenders.

A vigorous campaign was instituted by this office and in one case where the purchaser bought and paid for 100 lbs., a shortage of 25 lbs. was found. This offender was brought into court and a fine of Twenty-five Dollars was imposed. This sentence had a salutary effect as no other shortages occurred and the complaints ceased.

I have made a large number of weighings of coal in bags, dry commodities and other articles but discovered no serious shortage.

Several loads of coal in transit were weighed and I am pleased to say no shortage was found and some of these loads were found overweight.

The following is a detailed statement of the inspection of weights and measures.

	Adjusted	*Sealed*	*Non-Sealed*	*Condemned*
Platform Scales (Capacity over 5000 lbs.		5		
Platform Scales (Capacity under 5000 lbs.)	16	58	1	1
Counter Scales	8	41	3	
Beam Scales		1		
Spring Balances	19	54	1	13
Computing Scales (Platform)	2	12		2
Computing Scales (Hanging)		1		
Slot Weighing Scales		5		1
Prescription Scales		2		
Jewellers' Scales		1		
Weights Avoirdupois	12	298		2
Weights Metric		31		
Weights Apothecary	3	45		
Dry Measures		5		
Liquid Measures	7	77		5
Oil Measuring Pump	10	25		3
Molasses Measuring Pump	1	5		
Yard Measures		9		7
Measuring Machines		11	2	
	78	686	7	34

The following list of scales and measures were sealed in this office by a salaried sealer, for which no fees could be charged.

	Adjusted	*Sealed*	*Condemned*
Spring Balances	4	13	4
Counter Scales	1	1	
Computing Platform		1	
Weights, Avoirdupois	2	2	
Liquid Measures	4	5	
Yard Measures		4	
Ice Cream Cans	11	84	
	22	110	4

Total amount of fees collected and turned into the Town Treasury, $79.08.

Respectfully submitted,

MAURICE DINNEEN,
Sealer of Weights and Measures.

December 31, 1918.

REPORT OF THE INSPECTOR OF BUILDINGS

To the Board of Selectmen:

Gentlemen:

I respectfuly submit the following report of the work done and inspection made in the year ending December 31, 1918.

War conditions and the restraints on construction imposed by the Government, together with the advanced prices of labor and materials have seriously retarded the erection of new buildings.

Heretofore approximately fifty to sixty houses were erected within the limits of the Town annually. There has been a noticeable decrease in the number of dwelling houses erected this year.

This department has granted permits for the erection of 4 dwelling houses and 2 large factory additions.

The inspection of many additions and alterations made to buildings previously constructed, the erection of a number of small garages which have not added materially to the wealth of the Town, yet their inspection and proper construction re-

quired considerable time and almost as much attention as larger buildings.

As the Governmental restraints have been removed and as the lessening in the cost of labor and materials is predicted, construction should soon resume its normal activity.

In anticipation of a substantial increase in the construction of new buildings, the Building By-Laws should be amended to correct the serious defects of the By-Laws now in force, and to protect the Town aganst despoilers and irresponsible contractors.

The Metropolitan Fire Prevention Commissioner is now engaged in revising the regulations governing garages. That the present regulations need revision is apparent.

Recognizing the fact that in a large Metropolitan District conditions vary the Commissioner proposes to make what he terms a minimum regulation. This means in effect that it will be our privilege to take this regulation as a base to conform to the conditions and the needs of the Town.

The recommendation of this Department to the Board of Selectmen, and the acceptance by the Town of Sections 4 to 10 of Chapter 655, has been a powerful factor for safety and for the betterment and correction of defects in buildings from whatever cause. Under the provisions of these sections of that Chapter this Department has in a number of instances caused the removal of partially burned buildings, dangerous signs and roof projections, and also caused alterations to be made in buildings which were hazardous to life and limb.

The inspection of elevators is one of the most important duties of this Department. It concerns the protection and the safeguarding of human life. Frequent and thorough inspection is required to detect defects in the mechanism, appliances and safety devices.

As a result of inspections made by this Department some serious defects were found which might have caused loss of life. The safety devices of not less than five elevators failed to work and the cables of two other elevators were found to be worn to the breaking point. This Department will maintain its rigid inspection of elevators to insure the best obtainable personal safety.

Wood Frame Dwelling

J. Harper Blaisdell.....	Fenwick Road
Elsie Murray	Mystic Valley Parkway

Two Family—Wood Frame

Emma E. Carlson.....	Russell Road
Emma E. Carlson.....	Lot 18, Russell Road

Garages—Wood Frame

George A. Richburg.....	27	Garfield Avenue
Mrs. Henry Parker.....	408	Main Street
Arthur H. Russell.....	10	Mt. Pleasant Street
John W. Raymond.....		Chesterford Road
Mrs. Marie A. Hersey.....	46	Yale Street
Andrew J. Flaherty.....	5	Dunham Street
J. Harper Blaisdell.....		Fenwick Road
George A. Revinius.....	346	Main Street
William K. Bean.....	169	Forest Street
Herbert C. Bond.....	22	Lockwan Street

Hen Houses—Wood Frame

Gusseppi Carlomagno	34	Henry Street
Parker & Lane Co.....		Cross Street
W. E. Schrafft.....		Arlington Street
Harold Adams Gale.....		Swan Road
Chester F. Wolfe.....	52	Myrtle Terrace
Alliston B. Gifford.....	17	Myrtle Street
John A. McLean.....	50	Forest Street

Factory Addition—Wood Frame

Whitney Machine Co.....	Main Street

Concrete Block and Wood Garages

Irving L. Symmes.....	10	Madison Avenue
Gertrude S. Nash.....	9	Myrtle Street
Edwin A. Chase.....	24	Clematis Street
Jonas A. Laraway.....	11	Myrtle Street

Hollow Tile Block and Wood Garages

T. H. Dumper.....	27	Ridgefield Road
P. F. Walsh.....	9	Oxford Street
Jonas A. Laraway.....	5	Wildwood Street

Hollow Tile Block and Concrete Garages

George C. Ogden.....	2	Bruce Road
George C. Ogden.....	15	Edgehill Road

Brick and Wood Garage

A. M. Paul..... Wedgemere Avenue

Factory Addition—Brick and Wood

Chapman Mfg. Company..... Main Street

Summary

Additions and Alterations	$14,720
Wood Frame	58,890
Concrete, Concrete Block and Wood	2,400
Brick and Wood	15,500
Terra Cotta Block and Wood	4,450
	$95,960

Very respectfully,

MAURICE DINNEEN,
Building Inspector.

December 31, 1918.

REPORT OF THE BOARD OF APPEAL

To the Board of Selectmen, Winchester, Massachusetts,

Gentlemen:

Because of the curtailment of building operations the duties of the Board of Appeal have been particularly light during the past year. One formal appeal has been heard and determined; one formal appeal was heard, the hearing thereon adjourned to enable the petitioner to submit further evidence, the proceedings being later abandoned, and one matter has been disposed of.

Respectfully submitted,

ADDISON R. PIKE,
GEORGE NEILLY,
PERCIVAL B. METCALF,
Board of Appeal.

December 13th, 1918.

REPORT OF INSPECTOR OF ANIMALS

To the Board of Selectmen,

Gentlemen:

The following is my report of the inspection of animals for the year ending December 31, 1918.

I found the animals of the town to be well housed and in exceptionally good health. I found the cows particularly free of tuberculosis.

There were only two cases of hog cholera.

There have been quite a number of cows added in some of the dairies in the past year; also a number of people are keeping pigs this year who did not keep them before.

WILLIAM BUCKLEY, M. D. V.,
Inspector of Animals.

December 31, 1918.

REPORT OF THE INSPECTOR OF WIRES

To the Board of Selectmen:

Gentlemen;

I submit the following report as Inspector of Wires for the year ending December 31, 1918.

Wiring notices received	108
Inspections made	134
Permits for installing meters	59
Inspections unfinished	1

I have also been called on at times to clear the streets of live wires that have fallen. While this is not the Inspector's work, and there is considerable danger attached to it, I have done it to make the streets safe for traffic.

Respectfully submitted,

D. H. De COURCY,
Inspector of Wires.

December 31, 1918.

REPORT OF CHIEF OF FIRE DEPARTMENT

To the Board of Selectmen:

Gentlemen:

I submit herewith a report of the Fire Department for the year ending December 31, 1918.

The department has answered 120 alarms. All fires were extinguished with small loss.

The department consists of ten permanent men (including the Chief Engineer and the Assistant Engineer), and twenty-two call men. More call or permanent men should be added, as the present force is too small to man four pieces of apparatus. It is hard to fill vacancies with efficient men at the present salary. I recommend that the salary be increased, also the time off be increased to a day in five.

The woodwork on the outside of the Central Station has been painted the past year. An appropriation should be made to do some interior painting, as the paint is commencing to peel on walls and ceilings. A new half door should be purchased to replace the rear door, which has warped so it does not close tight. The lower part of one of the front doors rotted out, and is being replaced with a new door. As the Swanton Street house has been abandoned no repairs will be necessary on this building.

The fire alarm system is in good condition, no trouble having been experienced the past year.

The battery plates are commencing to deteriorate and some of them will probably have to be replaced the coming year. Some wire should be purchased as we have nothing on hand but short pieces. Two terminal posts for underground connections were purchased. One was set at corner of Highland Avenue and Mt. Vernon Street to replace a pole that was removed, and the other has been kept to replace any that may get broken by accident.

Box 31 now located on the Swanton Street house should be moved to the corner of Swanton and Washington Streets, as there is not a box on Washington Street from Eaton Street

to Cross Street. A terminal post should be purchased to set at this location.

Three hundred feet of hose was purchased the past year. All hose was tested to 150 pounds pressure, and found to be in good condition, none having burst. Some, however, is old and liable to go at any time. We carry 3300 feet on the wagons, and should have enough for a complete shift, and a few lengths to spare. The insurance underwriters recommend that we should have at least 7000 feet of hose. I recommend that 1000 feet be purchased the coming year.

I again call your attention to the need of new racks for drying hose, as the present ones are not suitable for this work. Experience has taught us that hose must be dry inside before it is loaded on wagons, and this cannot be accomplished with the racks we now use.

The apparatus is in good condition, except that some of it needs painting, and a few minor repairs.

A heavy Packard touring car chassis was purchased to replace the horse drawn hose 3 wagon, and is giving satisfactory service. A hose wagon body was fitted to it carrying 1000 feet of hose, with the other equipment generally carried on a hose wagon.

The tractor should have one new tire, as the one on the front wheel has lost its resiliency, and is liable to break at any time. I believe that a Sewell cushion wheel should be purchased for this machine when a new tire is purchased.

New carburetters with a dash adjustment should be purchased for the Combination and Ladder truck.

An appropriation is needed to purchase at least two smoke protectors, rubber coats, and minor equipment, including hydrant gates, nozzles, hose jackets and small tools.

On August 12 the department suffered the loss of Thomas Nolan, a call man connected with the department many years.

In Memoriam

Thomas Nolan,

Died, August 12, 1918.

The thanks of the members of the department are extended to Mr. Noonan of the Board of Selectmen, for the pool table he presented to the department, also to Mr. R. H. Booth for favors received.

Respectfully submitted,

D. H. DeCOURCY,
Chief Engineer Fire Department

December 31, 1918.

REPORT OF REGISTRARS OF VOTERS FOR YEAR 1918

Whole number assessed polls Dec. 31, 1918	2488
Whole number registered voters Dec. 31, 1918	2015
Registered voters Jan. 1, 1918	2087
Decrease in number of voters	72
Number of women registered Dec. 31, 1918	257

GEO. H. CARTER,
Clerk for Registrars of Voters.

December 31, 1918.

BOARD OF HEALTH 1918

ORGANIZATION

DANFORTH W. COMINS, Chairman
CLARENCE J. ALLEN, M.D., Secretary
MARSHALL W. JONES

APPOINTEES

Health Officer	Clarence J. Allen, M.D.
Plumbing Inspector	Maurice Dinneen
Milk Inspector	Maurice Dinneen
Bacteriologist	Herbert E. Bowman
Stable Inspector	Neil McFeeley
Sanitary Inspector	Jessie Cline
Inspector of Slaughtering	William Buckley, M.D.V.
Director of Tuberculosis Work	Fredrika Moore, M.D.

REPORT

of the Winchester Board of Health for the year 1918

GENERAL HEALTH CONDITIONS

Last year this Board began its report with the statement that there had been no epidemic of disease and less sickness than usual.

This year nothing of the kind can be said for during the first three months the number of deaths was far greater than normal and from January to July we suffered from a severe epidemic of measles (229 cases.) This epidemic was especially fatal among the Italian population, many of the children developing broncho pneumonia, some of the babies living but a few hours after the pneumonia developed. At the same time we were having milder epidemics of German Measles (83 cases) and Chicken Pox (63 cases.)

In September and October we went through the worst experience with Influenza this Town ever had with this or any other disease. The number of deaths attributed to the disease (only 20) was relatively small but because of its effect in low-

ering vital resistance people died of other diseases who would have lived but for a previous attack of Influenza, so its effect on our death rate was not measured by the number of deaths attributed directly to it. During 1918 no child died of diarrhoeal trouble in the Town of Winchester. This is the goal we have been striving toward for a number of years and its attainment last year affords each member of this Board the keenest satisfaction. Three factors have made such a result possible, first clean milk, second, an efficient Baby Clinic, and third, the good work the District Nurses are doing in teaching the mothers how to take care of their children. Owing to war conditions the Infant Welfare work spoken of last year has not been carried on as was contemplated but the work has not been forgotten and it is hoped that it will be taken up very soon.

A successful Baby Clinic is conducted by the Nurse Association and its benefit to the community cannot be overestimated. As soon as the pre-natal work can be undertaken it will aid still further in reducing our infant mortality.

There were 141 deaths and 10 still births. Reckoning our population at 10,750, the death rate was 13.09. There were 11 deaths of non-residents in the Winchester Hospital. Deducting these, the death rate was 12.09. There were 255 births and 14 deaths of children under one year old, giving an infant mortality of 54+.

MILK

The efforts that this Board has been making to increase the supply of "local milk" met with a severe setback when the large barn of F. F. Walker of Burlington was burned. For many years, Mr. Walker was one of our principal milk producers and when, after losing his barn, he decided to sell his cows and go out of the dairy business, the loss of his milk was felt deeply.

During the year the quality of the milk sold in Winchester has maintained its usual high standard. A striking proof of this quality was furnished when our Milk Inspector won his prize at Worcester early in the year. Full particulars are given of this contest in Mr. Dinneen's report which follows this.

To some people the price charged for milk during the year has seemed high but when its food value is compared with other articles it will be seen that it is still among our cheaper foods and should be used much more generally than it is.

Our method of keeping our milk supply pure has not changed. Each month our Inspector collects a sample from every dealer and when all are collected takes them to the Bacteriologist who examines for fat, total solids and bacteria. These findings are all published in the local paper in its first issue of the month. This enables the producer to prove to his customer that he is being furnished with pure milk, and it keeps the producer constantly alert to maintain the quality of his product.

This plan has one fault in that it tends to cause the public to place too much importance on a very low bacterial count. It should be borne in mind that milk with a count of 50,000 or less is good enough for anyone and the purity need not be questioned till the count reaches 100,000.

FLIES

All efforts made to lessen the number of flies in Winchester are based on the fact that 90 per cent. of ordinary house flies are bred in horse manure.

Horse stables are licensed and the manure either treated with chemicals or kept in tightly covered metal barrels and removed from the premises at least twice each week. Inasmuch as it requires eight days for the mature fly to develop from the egg, this method cares for the breeding places. In addition to this a Sanitary Inspector is employed to see that the garbage cans are kept tightly covered and free from leaks thereby cutting off the most common food supply. Following this double plan of eliminating the breeding places and shutting up the food supply, the number of flies observed has grown less from year to year until during the past summer, it was necessary to order the food covered in but one store in town.

These methods have accomplished about all they will. In order to make Winchester a flyless town (which can be done)

there must be a daily municipal removal of all manure and a much more rigid examination of yards for sources of food supply. These measures will add enormously to the expense and are not recommended for the coming year.

SWINE

Previous to 1917 this Board has discouraged keeping swine in Winchester except in the outlying districts, but owing to shortage of the world's meat supply and to war conditions in general, this policy has been changed with the result that in 1918 licenses were issued to 132 different people to keep an aggregate of 206 swine.

In years past not over fifteen or twenty licenses were issued. Because this is distinctively a residential town it is presumed that the old policy will be resumed as soon as food conditions become normal again.

ASHES

Previous to 1907 nothing was really done in this town about regulating the collection and deposit of ashes and other house refuse. The matter had been discussed in Town Meeting, committees had been appointed, these committees had investigated the subject and reported and their reports had been discussed but no real work had been done.

July 1, 1907, the Town adopted a By-Law forbidding anyone using the streets of the Town for moving such material unless they have been licensed so to do by the Board of Health. This By-Law gives an opportunity to exclude improper people from the work. It enables the Board to dictate the manner in which the material must be moved and the places where it may be dumped.

Each year from thirty-five to forty licenses are issued and the householder hires one of the licensees to move his refuse paying him an agreed price per barrel or load. The expense of doing the work is probably about the same as if the town teams did it and the disagreeable features of a municipal gathering are avoided, besides the people pay for the work who have the work done instead of its appearing on the tax bill.

So far the plan has worked to the satisfaction of the citizens and no reason appears why it should not continue to do so for years to come.

PLUMBING

There has been less plumbing done in Winchester the past year than usual owing to war conditions, but there has been enough to keep the Inspector at his job and his work has been done in so quiet and efficient a manner that no echoes have come from it to the Board of Health.

Plumbing houses is not a health measure and should be taken over by the Building Department, and we recommend that this step be taken.

SEWERS

Following the usual custom, the Sewer Board constructed sewers on a number of streets that had so far remained unsewered, and in accordance with the Town By-Laws, the owners of the houses thereon were ordered to connect therewith at once. There are still a number of streets and parts of streets with no sewers and a generous appropriation should be made each year till the entire town is covered.

GARBAGE

About thirteen years ago the Town abandoned the contract plan of collecting its swill and began doing it with its own men and teams. At present four men and two teams are necessary to do the work. Although the amount of swill collected is only about half what it was before the war, practically the same number of houses have to be visited so it has not been feasible to reduce the working force.

The swill has always been sold to out of town contractors to be fed to swine, the contract running for three years. The present one expires next April. It has been the custom to have the collected swill measured during the month of June preceding the expiration of the contract and these measures have

been used in determining the next price. The following table shows the amounts collected in June of the years given:

June, 1909	16 Cords
June, 1912	17½ Cords
June, 1915	25½ Cords
June, 1918	13⅞ Cords

For the past three years the swill has been sold to the New England Live Stock Company and has been fed in Wilmington. The Town owns a two-story swill house, located in the Town Yard. The collectors' wagons are backed into the second story and their contents dumped into the contractor's wagon standing on the floor below.

Collecting swill is not a health measure and this work should be done by some other Department. People naturally suppose that money appropriated for the Health Department is to be spent for the conservation of the public health so that the money this Board expends for other purposes is, to say the least, misleading.

OTHER WORK TO DO

The work that a Health Department can legitimately undertake is increasing every year and will continue to do so as long as men are learning new things about disease and its prevention. The great field of Child Welfare work has as yet hardly been touched. The work of controlling venereal disease has only just been begun. Tuebrculosis continues to kill its thousands of victims every year when it can and should be stamped out. The mortality among middle-aged people has increased in the past twenty-five years because men work too hard and eat too much. They must be taught better.

Victims of certain communicable diseases leave their trail behind them at soda fountains, in ice cream parlors, in restaurants and at hotel tables. All this should be made impossible. A Public Health Nurse working under the direction of this Board could aid in lowering our annual death rate, and especially would she be valuable in reducing our infant mortality.

Winchester needs and should have the services of a com-

petent full time Health Officer. If such an official be not secured then the present Health Officer should be relieved of all clerical work, and such things as plumbing, collecting garbage and taking care of dumps should be turned over to other Departments.

The laws of Massachusetts say that when a town of over 5000 inhabitants elect a Board of Health one of the number shall be a physician, and the physician is usually made the executive officer of the Board. Provided he does his duty, there is probably no town official who makes so many enemies as a Health Officer. When it comes to choosing between winking at an offense committed by a valued patient and losing that patient, the average physician will not see the offense. In this way and for this reason the Health Department in many towns in the Commonwealth is a joke. Contrary to the generally accepted opinion, it is not necessary that the Health Officer should be a physician and many towns are now solving the problem by appointing a layman to that position. Where the right sort of a man can be found and he is paid enough to make it worth his while, it has been found to work very satisfactorily.

COMMUNICABLE DISEASES

It has been many years since this Town has suffered from contagious diseases as it did in 1918. From January to July we went through a severe epidemic of measles, the effects of which are described in the first part of this report. Coincident with the measles were milder epidemics of German Measles and Chicken Pox which increased our morbidity if they had no effect on the death rate. More cases of Tuberculosis were reported than for several years. This, however, seems to have been true all over the world. We suffered very little from Scarlet Fever and Diphtheria. Our plan of promptly removing to a hospital all cases of these diseases that cannot be properly isolated at home and carefully watching all contacts for a week seems to enable us to prevent any extended epidemic of either Scarlet Fever or Diphtheria.

The pandemic of Influenza appeared in Winchester early in September and by the latter part of the month was raging fiercely. It reached its climax about the middle of October and by the middle of November had ceased to be epidemic, although a few scattering cases were reported each week.

In December another severe outbreak occurred which has not ceased at the time this report is written. This second visitation does not seem to be so severe as the first one. So far no serum or vaccine has been discovered that does any good either in curing the disease or preventing it.

This Board is not at this time going to discuss the disease nor attempt to tell the citizens how it is communicated or how it is carried from place to place for the knowledge we have of the subject is too meager to warrant any such effort. We ordered the schools, churches and other public places closed during the height of the epidemic and we wish we knew whether these drastic measures did any good or not, but we have no such knowledge. The fact is that no epidemic of a virulently contagious disease like measles, small pox or influenza was ever controlled by isolation. It is only fair to say that this may be because the isolation has never been sufficiently complete.

FINANCIAL

During 1918 the following sums were spent for the prosecution of actual health work:

Communicable Diseases	$1,214.17
General Administration	1,172.25
Bacteriologist	250.00
Milk Inspector	
Salary	300.00
Other Expenses	42.91
Stable Inspector	200.00
Sanitary Inspector	75.00
Vital Statistics	66.75

making a total of $3,321.08 which is 32 cents per capita of our population.

The sums spent for other than health work were:

Collecting Garbage	$3,164.08
Care of Dumps	886.85
Plumbing	608.64

making $4,659.57 which is 43 cents per capita of our population.

The sums spent on account of Communicable Diseases were:

Tuberculosis	$768.76
Scarlet Fever	142.50
Infantile Paralysis	118.57
Diphtheria	22.39
Cerebro Spinal Meningitis	57.56
Typhoid Fever	30.54
Printing (Influenza)	61.00
Other Expenses	12.85
Total	$1,214.17

Or grouping the expenses differently,

Hospital Bills	$911.88
Tuberculosis Director's Salary	150.00
Detention Bills	15.20
Doctor's Bills	28.00
Aid Rendered	44.07
Printing	61.00
Other Expenses	4.17
Total	$1,214.17

TABLE SHOWING CAUSES OF DEATHS

Abscess of Pelvis	1	Influenza	26
Accident	5	Intestinal Obstruction	3
Apoplexy	10	Kidney Disease	5
Arterio Sclerosis	4	Peritonitis	1
Auto Infection	1	Pernicious Anaemia	2
Banti's Disease	1	Placenta Praevia	1
Brain Tumor	1	Pneumonia, Bronchial	20
Cancer	11	Pneumonia, Lobar	6
Cellulitis	1	Premature Birth	1
Cerebro Spinal Meningitis	1	Rheumatism, Chronic	1
Diabetes Mellitus	3	Septicaemia	1
Embolism	1	Still Born	10
Enteritis	3	Syphilis, Congenital	1
Epilepsy	1	Tetanus	1
Heart Disease	21	Tuberculosis, Meningeal	1
Hernia, Strangulated	1	Tuberculosis, Pulmonary	3
Homicide	1	Ulcer of Stomach	1
Total		151	

TABLE SHOWING DEATHS BY MONTHS

Month	Males	Females	Totals
January	11	9	20
February	3	8	11
March	7	8	15
April	3		3
May	5	8	13
June		2	2
July	3	4	7
August		1	1
September	6	6	12
October	13	14	27
November	9	5	14
December	6	10	16
Totals	66	75	141

TABLE SHOWING CAUSES OF INFANTILE DEATHS

Brain Tumor	1
Broncho Pneumonia	5
Cerebro Spinal Meningitis	1
Congenital Heart Trouble	1
Congenital Syphilis	1
Influenza	2
Premature Birth	1
Tubercular Meningitis	1
Uraemia	1
	14

TABLE SHOWING DEATHS BY AGES

	Males	Females	Totals
Under 1 week	3	1	4
1 to 2 weeks	1	1	2
2 to 3 weeks			
3 to 4 weeks			
1 to 2 months			
2 to 3 months			
3 to 6 months		2	2
6 to 12 months	3	3	6
1 to 2 years	4	3	7
2 to 3 years	1	1	2
3 to 5 years	4	2	6
5 to 10 years	4	2	6
10 to 15 years		1	1
15 to 20 years	3	1	4
20 to 30 years	6	5	11
30 to 40 years	2	12	14
40 to 50 years	5	9	14
50 to 60 years	7	4	11
60 to 70 years	10	8	18
70 to 80 years	10	9	19
80 to 90 years	2	11	13
Over 90 years	1		1
Totals	66	75	141

TABLE OF COMMUNICABLE DISEASES

Name of Disease	Jan.	Feb.	Mar.	April	May	June	July	Aug.	Sept.	Oct.	Nov.	Dec.	Total
Anthrax	1												1
Cer. Spin. Men.						1		1					2
Chicken Pox	10	17	6	8	8	4	10						63
Cunjunctivitis									1				1
Diphtheria		1			1								2
Ger. Measles	9	5	8	12	36	11	2				1		84
Influenza									501	406	29	276	1212
Measles	35	110	45	29	8	1	1				1		230
Mumps		3		1									4
Pneumonia, Lob.		2								12		6	20
Scarlet Fever	2	1				1							4
Tuberculosis, Pul.					3					1		2	6
Tuber. Other Forms											1		1
Typhoid Fever								1					1
Whooping Cough		4		1	1		4	1		6	2		19
Totals	57	143	59	51	57	18	17	3	502	425	34	284	1650

Signed,

DANFORTH W. COMINS, *Chairman*
CLARENCE J. ALLEN, M.D., *Secretary,*
MARSHALL W. JONES,
Board of Health.

REPORT OF MILK INSPECTOR

To the Board of Health, Winchester, Mass.

Gentlemen:

I respectfully submit the following report for the year ending December 31, 1918.

The past year has been the most crucial in the history of local milk production to both the consumer and the producer. The consumer had to contend with a rising market and an increase of more than sixty per cent. above the prices paid the preceding year. After an exhaustive and thorough investigation of the situation this price was fixed by the Regional Milk Commissioner. The producers encountered the difficulties of a scarcity of labor and the increased cost of hay and grain. These conditions more than offset the price paid by the consumer. An incidental feature which retarded production was the diminished food value of the grain used, this together with seasonal conditions caused a serious shrinkage of the milk supply and threatened grave consequences. In fact the severity of this strain compelled one of our best local producers to suspend business. It must be said, however, the decision was hastened by an unfortunate fire in his barn. This curtailment in local production is indeed a great loss. Frequent inspections of our local dairies have been made and also of the various places in New Hampshire where our supply is obtained. A few of our local dairies were found not up to their former standard. The recommendations and the suggestions for improvement made by your inspector have been complied with generally. The excellent quality of our local production was affirmed when our local producers entered into competition against the producers of the entire State last January, at the annual contest held in the City of Worcester under the management of the Massachusetts State Dairy Bureau.

The reasons I advised our local producers to enter and display their products at that event may be found in my last report "That the stimulating and educational effect of partici-

pation in a contest of that kind would have a lasting and beneficial result on future production."

The producers from Winchester had little hope of winning because of the disadvantages they had to contend against. Winchester had never before entered a contest of this kind while most of the other cities and towns had the experience of years to guide them. No restrictions were placed on the number of contestants from any city or town.

Some of the large cities had from sixty more or less contestants against our modest eleven. The rules also provided that the winner of the first prize shall win 3 years in succession. Brockton won 2 years and was determined to win the 3rd year. Notwithstanding all the disadvantages Winchester was a close 2nd. This was a wonderful achievement under adverse circumstances, and we had the great honor and pleasure of receiving a silver cup which is now in my possession. These results have demonstrated and proved that our local production is par excellence. This I will add is a tribute to the excellent judgment and wisdom of your Board in adopting the publicity method of milk analyses, a policy in which you were the pioneers and which is now extensively used by other Boards throughout the State.

MILK CHART—YEARLY AVERAGE

By averaging the Monthly Charts during the past year, the following result is obtained. Since data as to the product of several dealers has not appeared in each of said charts, because of their not having been in business here during the full period, an extra column is provided showing the number of samples taken and analyzed.

The bacteria count in this chart gives the number of bacteria found in one c. c., taken from the centre of the sample after it has been well shaken. It should be remembered that another c. c. taken from the same sample might give a somewhat different count, but the difference would rarely, if ever, exceed ten per cent.

MARKET MILK

Name	No. of Samples	Av. Bacteria per C. C.	Av. Fat Content	Av. Total Solids	Where Produced
Mrs. E. W. Davis Winchester	12	18916	4.04	12.81	Washington St., No. Winchester
Wm. Schneider & Sons Woburn	12	30108	4.25	12.73	Mishawum Rd., Woburn
Edward Chase Winchester	12	32175	4.36	13.43	Forest St., Winchester
Mrs. Louise Morton Woburn	12	33416	4.45	13.48	Holton St., Woburn
Stephen Thompson Winchester	12	34550	3.98	12.99	Pond St., Winchester
Mrs. Jared D. Thornton Winchester	12	44750	3.89	12.58	Cambridge St., Winchester
Clarence Perkins Winchester	12	46083	4.40	13.36	Cross St., Winchester
H. N. Bryer Winchester	12	61666	4.04	12.92	Washington St., Winchester
John Quigley Winchester	12	79458	4.21	12.23	Wendell St., Winchester
H. P. Hood & Sons Charlestown	12	99577	3.98	12.65	Pittsfield, N. H.
Mrs. John Day Woburn	12	148915	4.41	13.14	Hill St., Woburn
Wm. Fallon & Sons Stoneham	12	151583	3.73	11.80	Parkway, Stoneham
D. Whiting & Sons Charlestown	12	199250	3.76	12.34	Wilton, N. H.
F. F. Walker Burlington	7	216371	4.06	12.60	Burlington, Mass.

Hosea Foster Winchester	2	11500	4.05	12.79	Stone Ave., Winchester
S. S. Symmes	4	100750	5.42	13.84	Off Highland Ave., Winchester

BABY MILK

Name	No. of Samples	Av. Bacteria per C. C.	Av. Fat Content	Av. Total Solids	Where Produced
Mrs. E. W. Davis Winchester	12	51275	3.85	12.09	Washington St., Winchester

GRADE A MILK

H. P. Hood & Sons Charlestown	3	13466	4.20	12.62	Pittsfield, N. H.
D. Whiting & Sons Charlestown	3	19666	4.16	12.76	Wilton, N. H.

CERTIFIED MILK

D. Whiting & Sons	1	3000	4.10	12.30	Mass. Agricultural College, Amherst, Mass.
H. P. Hood & Sons	3	19666	4.50	13.40	No. Beverly, Mass.

Number of Samples	203	Number of Cream Samples	3
Store Inspections	50	Number of Milk Licenses	46
Dairy Inspections	128	Number of Oleomargarine Licenses	13

Respectfully submitted,

MAURICE DINNEEN,

Milk Inspector.

REPORT OF PLUMBING INSPECTOR

To the Board of Health, Winchester, Mass.

Gentlemen:

The following is a report of the work done in the Plumbing Department during the year ending December 31, 1918.

Our present Plumbing By-Laws became effective in May 1912, and although they are modern in many respects their application to actual work has demonstrated that some changes ought to be made in the interests of economy and good practice.

The Committee who made the last revison of the By-Laws rendered valuable service but experience has since proved that great good could be accomplished by the elimination to a further extent of needless pipes and fittings.

Section 9 provides for a complicated system of Back Air Pipes.

This Section ought to be simplified and amended for the following reasons: 1st—The prevention of the duplication of vents; 2nd—Unnecessary vents needlessly increase the weight in buildings; 3rd—By the introduction of vents there is a danger that floor-timbers and partitions may be cut and thus impair and weaken their capacity to sustain the weight required of them; 4th—Vents should be installed only for the prevention of syphonage.

To conform with this opinion I recommend the adoption of an amendment to Section 9 of the Plumbing By-Laws.

Permits to do plumbing work	69
Plumbing installed in new buildings	7
Sewer connections to old buildings	18
Sewer connections to new buildings	7
Water closets installed	52
Bath tubs installed	19
Wash trays installed	18
Kitchen sinks installed	18
Urinals installed	8
Wash bowls installed	28
Pantry sinks installed	1

Traps replaced	28
Fixtures replaced	16
Runnning traps removed	7

Respectfully submitted,

MAURICE DINNEEN,
Plumbing Inspector.

REPORT OF SANITARY INSPECTOR

To the Board of Health, Winchester, Mass.

Gentlemen:

I hereby respectfully submit the following as a report of my inspection of garbage cans for the season, June 11th to September 14th, 1918.

For the first month I spent the equivalent of four three-hour days per week. This was chiefly a period of first calls. After that I called again at the houses where the garbage conditions were not according to law.

Last year I noted such places as had garbage receptacles in perfect accordance with the regulations and these did not require such careful inspection this year. During the season I made not less than 1525 calls.

I found that there are very few people who do not understand just what sanitary conditions are required in Winchester, but on the other hand, there is rather too large a proportion who have neglected their cans. There were seventy-two places where I gave verbal notice: that is to say, their conditions were not sufficiently serious to be reported, but could stand improving. In such cases it might be, for example, that the cover of the garbage receptacle was not on tightly, due either to carelessness on the part of the individual or to some stray dog or cat; or it might be that the can was beginning to show signs of wear. Any of various slight defects like these would necessitate a warning.

The number of cases notified and recorded are as follows:

June	20
July	3
August	10
Total	33

The greater number of these latter, however, required many and repeated visits, and at least three had to be reported to the Health Officer.

I have great confidence, nevertheless, that another year will find the general condition even better.

Respectfully submitted,

JESSIE CLINE,
Sanitary Inspector.

REPORT OF STABLE INSPECTOR

Winchester, Mass., December 31, 1918.

Winchester Board of Health,

Gentlemen:

I respectfully submit my report as Stable Inspector for the past year.

At your request I began the work May 9th. I began the regular work of inspection and I had 81 stables to examine; 47 of them I examined each week or oftener and the other 34 I examined every two weeks or oftener.

At the close of each day, I left with the Health Officer, a slip showing the number of inspections made that day and giving the name and addresses of the owner of each stable found violating the rules.

During the season I made 1,326 inspections and reported 84 violations. I found every one willing to do everything he could to comply with the rules. Only in two cases did I find any one to object, and stables where I found defects, I called the proprietor's attention to it and he had the matter attended to very promptly.

Respectfully submitted,

(Signed) NEIL McFEELEY,
Stable Inspector.

REPORT OF THE DIRECTOR OF TUBERCULOSIS WORK

Board of Health, Winchester, Mass.,

Gentlemen:

The following is a report of tuberculosis work done in Winchester during 1918.

Total number cases investigated	34
Total number of active cases	12
Active cases under private direction	6
Number of new active cases	7
Number of different homes visited	10
Number of home visits	40
Number of examinations	33
Number of Von Pirquet tests	6

Respectfully submitted,

FREDRIKA MOORE, M.D.,
Director of Tuberculosis Work.

December 31, 1918.

REPORT OF CEMETERY COMMISSIONERS

The Cemetery Commissioners submit the following report:

Owing to the scarcity of labor, we have not been able to make over our usual number of lots under Perpetual Care, but we hope to be able to make this number up next year, when perhaps more men will be available.

We have laid out, regraded and seeded four new lots on Verbena Avenue and one on Chapel Avenue and laid one hundred and seventy feet of one-inch galvanized pipe on Verbena Path.

We have put fifty loads of gravel on Highland Avenue and five on Hillside Avenue.

During the season we have laid twenty-two small and nine large concrete foundations.

Our street and path signs have all been painted, also all settees.

We have repaired the small house containing the toilets.

Our Tree Warden's force has made its annual visit and by removing the dead branches and limbs have improved the looks of our trees.

Our war gardens at the North and West side of the Cemetery were increased in size this year and were worked by a larger number of citizens than last year and some fine crops were raised.

The Permanent Care Fund is invested in the following securities:

Par		Purchase Price
$3,000.00	City of Minneapolis 4's	$2,895.00
5,000.00	Boston Elevated Railway Co. 4½'s	5,081.25
1,500.00	Boston Elevated Railway Co. 5's	1,500.00
5,000.00	Concord & Montreal Rd. Co. 4's	4,962.50
1,000.00	Boston & Albany Rd. Co. 5's	1,065.00
1,000.00	City of Omaha, Neb., Omaha Water Bond 4½'s	1,000.00
5,000.00	Boston & Northern Street Railway Co. 4's	4,600.00
10,000.00	American Telephone & Telegraph Co. 4's	9,012.50

5,000.00	New York, New Haven & Hartford Rd. Co. 3½'s	4,125.00
2,000.00	City of Chicago, Ill., 4's	2,000.00
6,000.00	T. S. Knight, Mortgage	6,000.00
1,000.00	Liberty Loan Bonds 3½'s	1,000.00
1,500.00	Liberty Loan Bonds 4's	1,500.00
1,000.00	Liberty Loan Bonds 4¼'s	1,000.00
1,000.00	Liberty Loan Bonds 4¼'s	1,000.00
915.00	Winchester Savings Bank, uninvested balance	915.00
$49,915.00		$47,656.25

The Cemetery Commissioners have examined the securities in the possession of the Town Treasurer and found them as above stated.

CEMETERY STATISTICS FOR THE YEAR 1918

MORTUARY

Number of males interred	43
Number of females interred	36
Total number of interments	79

LOTS SOLD DURING THE YEAR 1918

John A. Boardly, lot 1140, grave 18	$10.00
Horace K. Libby, lot 830	100.00
Florence L. Bacon, lot 614	200.00
Wilhelmina Mather, lot 1144, graves 10-11	20.00
Jennie B. Evans, lot 624	150.00
Oscar C. Lane, lot 838	100.00
Charles E. L. Wingate, lot 609	275.00
Andrew Erickson, northeasterly half lot 902	75.00
Joseph Ray Peck, lot 848	120.00
Mary Whitlock, lot 1140, grave 19	10.00
William R. Cowdery, lot 527	200.00
Helen E. Dewar, lot 1144, grave 12	10.00
Mary M. Roberts, lot 1144, grave 13	10.00
Josephine Knowlton, lot 1144, graves 14-15	20.00
Charles A. Grant, lot 572	350.00
Alfred M. Bond, lot 613	325.00
Lester D. Langley, lot 831	100.00
Frances Logan Bowman, lot 581	325.00
Margaret Abercrombie, northeasterly half lot 898	75.00
Frank Pynn, lot 1143, grave 16	10.00
	$2,485.00

PERMANENT FUNDS DEPOSITED FOR PRIVATE LOTS DURING THE YEAR 1918

Horace K. Libby, lot 830	$150.00
Florence L. Bacon, lot 614	150.00
Oscar C. Lane, lot 838	150.00
Jennie B. Evans, lot 624	150.00
Joseph Ray Peck, lot 848	150.00
Charles E. L. Wingate, lot 609	150.00
Andrew Erickson, northeasterly half lot 902	100.00
A. A. Wetherbee, lot 406	150.00
William R. Cowdery, lot 527	200.00
Alfred M. Bond, lot 613	225.00
Lester D. Langley, lot 831	225.00
Frances Logan Bowman, lot 581	175.00
Margaret Abercrombie, northeasterly half lot 898	100.00
Ella C. Abbott, lot 50	150.00
	$2,225.00

CHARLES A. GLEASON,
JAMES NOWELL,
ERNEST R. EUSTIS,
HENRY J. WINDE,
JOSEPH L. S. BARTON,
Cemetery Commissioners.

December 31, 1918.

THE TWENTY-FIFTH ANNUAL REPORT OF THE COMMITTEE IN CHARGE OF THE ASA FLETCHER TRUST FUND

PRINCIPAL

No changes have been made in the Asa Fletcher Trust Fund during the year.

The investments are as follows:

	Face Value	Cost
Deposit in the Winchester Savings Bank	$830.50	$830.59
Fifty shares Nashua & Lowell Railroad Corporation	5,000.00	10,951.25
One hundred shares Old Colony Railroad Company	10,000.00	18,268.50
Thirty-five shares Boston & Maine Railroad, preferred	3,500.00	5,460.00
Fifty shares Boston & Albany Railroad Company	5,000.00	11,367.76
One mortgage of real estate in Winchester	8,000.00	8,000.00
	$32,330.59	$54,878.10

INCOME ACCOUNT

DR.

Dividends on 50 shares Nashua & Lowell Railroad Corporation	$450.00
Dividends on 100 shares Old Colony Railroad Company	700.00
Dividends on 50 shares Boston & Albany Railroad Company	437.50
Interest on Mortage note	400.00
Interest on deposit in Winchester Savings Bank	35.66
Interest on income in Winchester Trust Company	22.88
	$2,046.04

CR.

Paid box rent in safe deposit vaults	$5.00	
Transferred to Town Treasurer, for Overseers of the Poor, and made subject to their order, for disbursement by them in accordance with the provisions of the will of Mr. Fletcher	2,041.04	
		$2,046.04

ALFRED S. HALL,
DAVID N. SKILLINGS,
VINCENT FARNSWORTH,
Winchester Trustees of the Asa Fletcher Fund.

December 31, 1918.

REPORT OF THE PLANNING BOARD

FOR THE YEAR 1918

The Planning Board has held regular monthly meetings throughout the year. The studies undertaken have been of a general rather than specific character, realizing that the towns of the Commonwealth were centering every physical and financial effort possible toward the winning of the war. The Board feels that the Town is to be congratulated that so substantial a sentiment exists in the community in favor of a broad and systematic policy in the development of the Town. The action taken in the March meeting under Article 28, in purchasing the Miller property on Railroad Avenue, thus assuring a direct road from the center of the Town to the populous northerly section, was, in the estimation of the Board, very wise and in line with good town planning. The Board has been asked by the Park Commission to assist in securing the development of this thoroughfare across the Pond, which will naturally find its termination for the present at Swanton Street, and ultimately at Cross Street.

The present connection from this center, however, is through Railroad Avenue which is a private way. We would advise that steps be taken to make Railroad Avenue a public way.

SIDEWALKS

The Board is hopeful that the Selectmen and Finance Committee will approve and advocate an appropriation for the building of sidewalks in outlying districts and that until conditions in this respect are greatly improved, it will be the policy of the Town to build each year such length of walk as our needs and our financial resources seem to warrant. Present conditions are very unsatisfactory on Cambridge and Forest Streets, Pond and Cross Streets and Highland Avenue. The Board believes that if this recommendation is adopted that adjoining real estate will be substantially improved.

BUILDING LINES

Substantial progress was made by the citizens at the Town meeting held in March, in applying the Building Lines on resi-

dential streets. We are informed that a number of petitions are being prepared and will be presented at the meeting for 1919. The great advantage of a uniform and town controlled system of setback or distance from street is being more clearly seen from year to year. It is probable that Winchester leads all towns in the state in action taken since the inauguration of Planning Boards in this very important movement for the protection of the community from the builder who seeks only his own selfish profit at the expense of the neighborhood.

The Planning Board would call attention to the great importance of early extending the fire limit, but owing to the fact that a special committee, appointed by a vote of the town, is at work on a revision of the building laws, it feels it might be improper for it to make any specific recommendation or suggestion pending its report.

The Planning Board wishes to impress the citizens with the fact that it will welcome cordially any suggestions from any one interested in any particular development throughout the Town. Opportunities for observation present themselves to the individual citizen that the members of the Planning Board might not enjoy.

Winchester has the advantage over many towns and cities in that no *serious* errors have been made in the past in the development of the Town, and it is certainly a responsibility that every citizen must share, who has the welfare of Winchester at heart to see that future growth is along intelligent, progressive and truly economical lines.

PRESTON POND,
ARTHUR W. DEAN,
RICHARD B. DERBY,
FRANK E. ROWE,
FLAVEL SHURTLEFF,
Winchester Planning Board.

REPORT OF THE TRUSTEES OF THE WINCHESTER PUBLIC LIBRARY

The trustees wish to express their gratitude for the books and pamphlets given to the library.

The total circulation of books and magazines this year was 51,391, a decrease of 6,623 from that of the year before, due evidently to various causes arising from the war, and particularly to the prevalence of the Spanish influenza.

The income of the Skillings, Howe, Daniels and Bradstreet funds, amounting to $156.15 has been allowed to accumulate as a reserve for special needs.

The librarian's report and statistics are appended.

The trustees recommend that the Town appropriate the sum of $4,500 for the support of the library during the coming year.

The term of Edgar J. Rich, as Trustee expires in March, 1919.

RECEIPTS

Appropriation		$4,300.00

EXPENDITURES

Books:		
Fiction	$254.46	
Non-fiction	617.34	
Juvenile	228.58	
Periodicals	259.25	
		$1,359.63
Payroll		1,980.05
Expenses:		
Binding	$278.12	
Pictures	.50	
Furniture and fixtures	22.50	
Lighting	196.25	
Telephone	21.54	
Printing	96.75	
Express	22.72	
Cleaning and repairs	93.66	

Supplies	175.93		
Sundries	36.08		
		$944.05	
			$4,283.73
Balance on hand December 31, 1918			$16.27
Receipts turned into Town Treasury	$105.50		

THE DAVID N. SKILLINGS FUND

Balance on hand, January 1, 1918	$823.66	
Interest to December 31, 1918	35.36	
Balance January 1, 1919		$859.02

G. H. EUSTIS,
ROBERT COIT,
EDGAR J. RICH,
Trustees.

December 31, 1918.

LIBRARIAN'S REPORT

To the Trustees of the Winchester Public Library,

Gentlemen:

War conditions have affected the library service in many ways this year.

During the Winter the conservation of coal obliged us to close our doors several times because of the lack of sufficient heat. As a partial remedy this Fall we have added a kerosene heater to our office equipment.

Then in October because of the epidemic of Spanish influenza the library was closed three weeks by order of the Board of Health. Although this curtailed our circulation for a time, it was not an unmitigated loss because it permitted your librarians to take inventory of fiction without interruption, which is impossible when the library is open.

Undoubtedly the many war activities of knitting, sewing, making of surgical dressings, etc., have prevented many from spending as much time as formerly in reading. Now that the armistice is signed and peace in prospect, we hope normal conditions will soon prevail which will permit everyone to enjoy

books, not only as a recreation and solace for lonely hours, but as a great opportunity for education and stimulus for every business and profession.

If it is true, as we are told, that "Great Literature follows Great Events," we have every reason to anticipate many new books, which will be well worth everyone's attention.

War Service: Continuing the custom of last year the library constantly receives books for the soldiers and sailors. At the time of the March drive the citizens responded most generously, some sixteen hundred books were collected and forwarded to the American Library Association Dispatch Office, Harvard College Library, Cambridge, Mass. Now more books (mostly fiction) are urgently needed at once for the wounded men in hospitals and for the men in camps awaiting demobilization. We have already packed two boxes and are ready for more contributions.

Red Cross and War posters have been displayed about the library. War Savings Stamp book marks, United War Work Campaign and American Library Association leaflets have been enclosed in books circulated during the various drives.

Two of our assistants sold over ten thousand dollars worth of Liberty Bonds in Boston during the last week of the Fighting Fourth Liberty Loan Campaign.

Pamphlets on the conservation of food, storage of vegetables for Winter, recipes for wheat and sugar substitutes, etc., have been constantly displayed on a table in the reading room, and freely distributed to all who desired them.

Cooperation with the Schools: Books and pamphlets on the Red Cross (the subject of the Gamma Eta Kappa annual prize theme this year), have been reserved on a table for the use of the High School pupils.

Books on Greek and Roman history were reserved in the children's room for the pupils of the grammar grades.

Throughout the school year, your librarians assist the pupils to find references in current history, material for oral and

written themes, etc., and attempt to find the answer to numerous and varied questions on all sorts of subjects.

Local Library Meetings: Your librarian is serving as secretary of the group of local libraries in this district. Meetings have been held during the year in Stoneham, Woburn, Reading and North Reading. These meetings are helpful because local problems can be discussed and more of the assistants as well as the librarians are able to attend.

The Staff: Again this year our force has suffered many changes. May 1, Miss Knapp, our genial and efficient assistant for over four and a half years, resigned to be married. Miss Hudson, who had been in charge of the children's room for six months, was returned to the adult department as cataloguer and general assistant. Miss Doris C. Wood joined our staff in February, and since May has been in charge of the juvenile department. September 1, much to our regret, Miss Mason, who had been with us nearly two years resigned to take up secretarial studies.

Four of our assistants were victims of the influenza. Although none were fatally ill, two have been obliged to withdraw from our service, so we have been handicapped accordingly.

As usual various high school girls have been employed by the hour as needed.

We have two now, who are earning their victory pledges in this way.

GIFTS:—Books and pamphlets have been received from

Mrs. Bodwell S. Briggs	Mr. and Mrs. George McNeir
Mrs. Anson Burton	Mrs. John N. Mason
Mr. Emile Carbonnel	Sir Gilbert Parker
Mrs. John Carrns	Mrs. Harrison Parker
Misses Cox	Miss Mary Richards
Prof. W. McNeil Dixon	Miss Lucy Stearns
Mr. Schuyler F. Herron	Mrs. Alfred C. Vinton

Miss Elsie Wulkop

Alladin Co., Carnegie Endowment, Chambre de Commerce, Doran Publishing Co., Macullar Parker Co., National Biscuit Co., Prudential Insurance Co., Chas. Scribner's Sons, Bulletins, catalogues and reports from numerous colleges, libraries and various sources.

PUBLIC LIBRARY
WINCHESTER
MASS.

PHOTOGRAPHS:—Our membership in the Library Art Club entitled us to the following exhibitions:

Advertising posters	Great guns
Age of mahogany	Great war
Banff	Hungary
Canadian Pacific Railway	Leslie Brooks
Dante	Mt. Holyoke
French chateaux	Niagara Falls
Furniture	Panama Canal

War IV

STATISTICS, 1918

Adult Department

Books:

Number of volumes at beginning of year	19,863	
Added by purchase	579	
Added by gift	125	
Total	20,567	
Lost or withdrawn	73	
Volumes at the end of year		20,494

Juvenile Department

Books:

Number of volumes at beginning of year	3,110	
Added by purchase	229	
Added by gift	17	
Total	3,356	
Lost or withdrawn	84	
Volumes at the end of year		3,272
Whole number of volumes in the Library December 31, 1918		23,766

CIRCULATION

Adult Department, 1918

Fiction	25,015
Foreign books	133
General Works	8
Philosophy	156
Religion	108
Sociology	400
Education	153
Science	277
Medicine	124
Useful Arts	489
Fine Arts	284
Music	221
Sports	132
Philology	40

Literature	996		
Travel	807		
Biography	818		
History	2,705		
Periodicals	3,042		
Total		35,908	
Juvenile Department		15,483	
Total circulation for Adult and Juvenile, 1918			51,391

CORA A. QUIMBY,
Librarian.

December 31, 1918.

REPORT OF THE OVERSEERS OF THE POOR

The Board of Overseers of the Poor herewith present their report for 1918.

There have been 81 families or individuals aided from the office of the Board during the past year, including 308 persons.

We recommend an appropriation of $12,000 for the ensuing year to Dec. 31, 1919.

You are referred to the following detailed statement for the work of 1918.

COMPARATIVE STATEMENT

Year	Payments	Cash Received	Net Cost
1914	$11,185.91	$3,738.43	$7,447.48
1915	10,449.89	3,750.28	6,699.61
1916	11,091.66	4,682.22	6,409.44
1917	12,015.11	4,209.95	7,805.16
1918	10,085.70	2,938.61	7,147.09

DR.		
Appropriation	$12,000.00	
Cash receipts during the year	2,938.61	
		$14,938.61
CR.		
By payments during the year	$10,085.70	
Amount to Revenue Account	4,852.91	
		$14,938.61

DETAILS OF ABOVE EXPENDITURES

Full support of two persons in institution	$530.00	
81 families or individuals, 308 persons	8,666.30	
General expense and salary	889.40	
		$10,085.70
Cash received from:		
City of Boston	$255.85	
City of Woburn	572.00	
City of Somerville	7.20	
Commonwealth of Massachusetts	2,076.58	
Sundry people	27.00	
		$2,938.61
		$7,147.09

GEORGE H. CARTER,
BERNICE W. BILLINGS,
CHARLES F. McCARTHY, M.D.,
Overseers of the Poor.

December 31, 1918.

REPORT OF THE OVERSEERS OF THE POOR IN CHARGE OF INCOME OF THE ASA FLETCHER FUND

DR.

Balance unexpended January 1, 1918	$2,187.45	
Income received during year 1918	2,041.04	
		$4,228.49

CR.

By payments during year 1918	$1,992.85	
Balance unexpended January 1, 1919	2,235.64	
		$4,228.49

DETAILS OF EXPENDITURES

Expended through Visiting Nurse Association	$360.00	
Expended for worthy people of Winchester	1,632.85	
Balance unexpended January 1, 1918	2,235.64	
		$4,228.49

GEORGE H. CARTER,
BERNICE W. BILLINGS,
CHARLES F. McCARTHY, M.D.,
Overseers of the Poor.

January 1, 1919.

REPORT OF THE COMPENSATION AGENT

The Board of Selectmen, Winchester, Mass.,

Dear Sirs:

I have the honor to present to you my third annual report as Compensation Agent, for the year 1918.

During the year there were nineteen accidents to town employees, in all of which medical aid was furnished, while four of the cases required compensation payments.

There was one other compensation case which originated in 1917 and was finished this year.

The expenditures are classified as follows:

Overdraft of 1917	$605.95	
Medical and surgical aid	251.00	
Hospital fees and ambulance	50.41	
Compensation paid injured men	547.50	
Salary of Compensation Agent	100.00	
Expenses of Compensation Agent	4.65	
Stationery, postage and printing	10.25	
Physical Examinations	46.00	
Total Expended		$1,615.76
Appropriation		1,505.95
Overdraft Dec. 31, 1918		$109.81

The agent has made many visits to the working forces of the various Town departments for the purpose of making "safety first" suggestions, and thereby attempt to prevent some of the accidents which are often so costly from an economic as well as a financial viewpoint.

As a result of my appeal to all the executive boards early this year, thirty-two applicants for jobs in town departments were examined by physicians to ascertain their physical fitness for the work.

One man had a defect which was corrected before he was hired, one was rejected, and thirty were accepted.

The total expense was but $46, which is a trifle when compared to the possible expense of an internal injury which would have undoubtedly resulted from the employment of the man who was found to be physically unsound.

Respectfully submitted,

T. PARKER CLARKE,
Compensation Agent.

REPORT OF THE TREE WARDEN

The usual work of creosoting egg clusters of the Gypsy Moth was carried out during the winter and early spring months. In many places the Gypsies have very nearly disappeared, and in only a few of their favorite breeding places, such as the old willows on Manchester Field, are they now to be found in any great numbers. No Brown Tail nests have been found.

In April and May this department was called upon by the State authorities to burn corn stalks in neglected war gardens of the 1917 season in order to check the spread of the European corn borer which was present in nearly every corn patch in this section. We burned the stalks and rubbish in seventy small gardens. The State of Massachusetts reimbursed the town for money expended in this work, but it seems to the Tree Warden that each person planting a garden should be held responsible for the work of cleaning it up at the end of the season.

The public trees were found generally to be in good growing condition and quite free from most of the pests which have troubled them for so many years. Quite a number of sugar maples, however, in scattered localities did not survive the severe winter, and we were obliged to cut several street trees and some on private property. We planted fifty Norway Maples in the spring, some of them on property adjacent to sidewalks and some on the street borders.

We have been called upon to do more work on private property during the past year than ever before but have not neglected the public trees in so doing.

One member of the force who had worked for many years, Mr. Thomas Nolan, died in July.

For the Financial Statement, I refer to the Auditor's Report.

SAMUEL S. SYMMES,
Tree Warden.

Dec. 31, 1918.

THIRTEENTH ANNUAL REPORT OF THE WINCHESTER WATER AND SEWER BOARD

Forty-sixth Annual Report of the Water Board and the Twenty-fifth Annual Report of the Sewer Board

WATER DEPARTMENT

POLLUTION OF THE WINCHESTER RESERVOIRS

Following the conference between the Metropolitan Park Commission and the Winchester Water and Sewer Board during the Spring and Summer of this year relative to the protection of the water shed of our reservoirs, further conferences in the matter were held between the two Boards when your Water and Sewer Board was represented by counsel, Mr. Charles F. Dutch, and the result of these latter conferences is as follows:

Our efforts to protect our reservoirs from the pollution caused by the very extensive use of the playground maintained by the Metropolitan Park Commission, adjoining our lands in the Fells, which efforts were begun last year, as noted in our previous report, were continued during the early months of this year, with efficient assistance from the State Department of Health, which upheld our position and advised that the Metropolitan Park Commission should discontinue the use of their lands in our water shed as a playground. By letter of March 30, 1918, the Metropolitan Park Commission notified us of its decision to grant our request that it follow the recommendations of the State Department of Health. This it has done. All parties realize that the steps thus taken may not entirely remove the dangers, and that further protection may be necessary so long as the Elevated Railway maintains the terminus of its single fare in close proximity to our water supply.

CLEARING THE TOWN'S TITLE TO PARCELS CLAIMED BY THE METROPOLITAN PARK COMMISSION

Investigations of boundaries in connection with the protracted negotiations on the above matter of pollution disclosed a serious lack of exact records of the town's holdings in the Fells and an evident conflict with the titles claimed by the Metropolitan Park Commission. The Board thereupon had extensive, difficult and thorough examinations made by the Town Engineer's office and by Town Counsel Dutch as to the town's boundaries in the Fells. This investigation at once disclosed extensive parcels apparently covered by the Metropolitan Park taking of 1893, and shown on a water board map of 1894 as belonging to the Metropolitan Park.

We finally located a half-dozen parcels containing upwards of 50 acres, for which the town, some forty years ago, paid a total of over $13,000, which were claimed by the Metropolitan Park under its taking, although it admitted that the town received not a dollar in damages for the taking. Our Board, under advice of counsel, took the position that there was no intention on the part of the Commonwealth to take our reservoir lands which were already available to the Fells, as Charles Eliot, the landscape architect, had pointed out in his report to the Legislature; and furthermore, that, regardless of the intention, there was a provision in the Metropolitan Park Act which made the taking inoperative as to our lands. Inasmuch, however, as the recorded taking and plan of taking by their description purported to cover these parcels, they constituted a cloud on our title entitling us to a release from the Commonwealth.

After hearings before the Commission and before a Legislative Committee, and after extended and difficult negotiations, we finally secured from the Commission, as shown in its letter of August 5, 1918 a decision to comply fully with our request. In pursuance of this, after much delay, not due to officers of the town, a quit-claim deed has been prepared releasing to the town any right, title and interest which the

Commonwealth by its taking may have acquired in any lands belonging to the town at the time of the taking.

When conditions permit, we plan, with the cooperation of the Metropolitan Park Commission, to establish permanently on the ground all of our common boundaries and to have a suitable plan showing them made and recorded.

We are thus really indebted to the Metropolitan Park Commission for its reluctance to grant our original request as to the playground, for its attitude forced us to start the investigations which disclosed finally the extensive and valuable lands which had been practically lost to the town.

THE CARE OF THE RESERVOIRS

The thought of preserving the purity of the water and the water-shed of our reservoirs is always uppermost in our minds. The trees and bushes have grown down to and over the water's edge, and in the Fall of the year a vast quantity of leaves are deposited in the reservoirs, and are a decided menace to the purity of the water. The cutting of trees is a serious matter, and your Board felt the need of advice. Mr. Paul Kneeland of the State Department of Forestry very kindly rendered valuable assistance. It was his opinion that a strip of land on the shores of the reservoirs should be cleared of the growth of hardwood and one-half of the said cleared strip should be replanted with a growth of evergreens which the State can furnish at a small cost, and within a few years, if this is done, the trees would act as a screen against the falling of so many leaves into the reservoirs. In many towns such a procedure has met with eminent success in preserving the purity of the water, and in many instances the Boy Scouts have assisted materially in the work of planting the trees.

Incidentally, the extreme cold weather of last Winter, coupled with the great scarcity of fuel, led the Water and Sewer Board to consider favorably the advice of the Town Fuel Committee in cutting cord wood upon the shores of your reservoirs. The offer was made to any Winchester citizen

to cut cord wood for domestic use on equal shares, under the supervision of a representative of the Water Board.

The Town has reserved for its several departments such portions of the wood as they desired. The balance has been sold and the money for same turned into the Town.

HIGH SERVICE PUMPING STATIONS AND TOWERS

The pumping stations and apparatus are in good working order. Some few repairs have been made on the West Side Station during the year. Both standpipes have been thoroughly flushed and cleaned.

In the near future it will be necessary to install a second unit in the West Side Pumping Station, if only as a matter of ordinary precaution, as the present pump is an old one, and liable to failure at any time.

CONDITION OF WATER

The quality of the water is up to its usual standard, having been tested by the State Department of Health every month, reports of which are on file in this office subject to inspection at any time.

Our water supply is fully equal to the requirements for the Town, and with due caution on the part of the citizens our water supply is ample for years.

WORK PERFORMED DURING THE YEAR 1918

EXTENSION OF MAINS

Pond Street	750 ft. of 6 in.
Curtis Street	60 ft. of 2 in.

MAINS RENEWED

Highland Avenue	400 ft. of 6 in.
Cabot Street	746 ft. of 6 in.
Brooks Street	60 ft. of 6 in.
Kirk Street	250 ft. of 6 in.
Willow Street	10 ft. of 6 in.

MISCELLANEOUS WORK

5 New fire hydrants set
4 Fire hydrants renewed
8 Main line gates
8 House services installed
956 Frozen services thawed
135 House services cleaned
344 Jobs such as Service Leaks, Gate Leaks, Street Boxes Rep., House Boxes Rep., and Sundry Jobs.

Relative to the matter of thawing frozen services in the early part of the year, your Board feels that they were warranted in making the efforts and going to the expense necessary to have the citizens supplied with water at the earliest possible date, especially when we consider the conditions due to this extreme low temperature as affecting the water supply in neighboring towns, some of which were not thawed out until early Spring.

RECORD OF RAINFALL IN WINCHESTER AT NORTH RESERVOIR

Year.	Jan.	Feb.	Mar.	April	May	June	July	Aug.	Sept.	Oct.	Nov.	Dec.	Total
1875	3.24	3.62	5.76	4.46	3.89	7.73	3.84	3.50	3.32	5.06	5.62	0.97	51.01
1876	1.625	3.67	8.72	4.37	2.83	1.09	8.675	0.863	4.49	1.905	6.64	2.12	47.00
1877	3.065	0.765	6.72	3.445	3.17	1.69	2.30	5.94	0.39	7.61	7.11	0.89	43.09
1878	5.67	5.72	3.86	5.09	0.69	2.69	3.66	7.57	3.12	4.76	5.61	4.65	53.67
1879	1.82	2.73	3.52	4.645	1.86	3.985	2.385	5.485	1.00	0.765	2.765	3.74	35.30
1880	2.615	4.23	2.49	2.18	2.02	1.49	7.235	3.635	1.425	2.695	1.905	2.50	34.42
1881	6.325	3.05	4.49	1.54	2.59	5.652	2.92	0.57	2.025	1.185	3.145	3.385	37.75
1882	3.93	6.39	2.66	2.13	4.58	2.06	2.77	1.05	8.45	1.45	1.76	2.26	38.89
1883	2.29	3.16	2.17	2.42	3.60	1.62	2.54	0.85	1.44	4.20	1.98	3.36	29.63
1884	5.04	4.97	4.30	3.12	3.00	2.05	3.41	5.07	1.28	2.51	1.98	4.69	41.42
1885	2.29	3.51	1.14	3.33	3.90	2.01	1.80	5.15	1.32	5.60	6.38	2.01	38.44
1886	6.40	7.20	3.72	1.91	2.78	1.56	3.70	3.48	3.04	2.78	4.06	4.99	45.62
1887	4.27	4.81	5.41	4.00	1.66	2.71	6.74	4.76	1.46	3.02	3.16	3.43	45.43
1888	3.80	3.25	4.53	2.82	4.96	2.21	2.26	6.72	7.79	4.73	6.30	4.94	54.31
1889	4.60	3.74	4.00	2.88	4.85	2.11	2.11	5.97	8.20	4.87	6.68	5.12	55.13
1890	2.60	3.39	6.21	2.49	6.41	3.42	2.27	3.56	3.50	8.39	1.41	4.32	47.91
1891	6.32	4.51	5.93	2.73	2.17	4.33	3.02	3.30	2.37	4.53	2.43	3.20	44.86
1892	4.49	3.03	3.76	0.74	4.88	4.26	1.54	4.49	1.61	0.91	4.10	1.10	34.92
1893	2.26	3.36	1.92	3.09	5.18	1.81	1.94	5.91	2.07	3.86	1.85	4.31	37.56
1894	3.23	2.73	0.96	2.60	4.24	0.31	3.14	1.24	1.97	4.93	3.58	4.18	33.11
1895	3.26	0.44	2.58	3.91	3.59	3.89	4.13	5.56	2.56	9.70	6.02	2.64	48.28
1896	1.98	3.81	7.14	1.56	1.89	2.18	2.00	2.32	7.99	3.01	2.51	2.18	38.61
1897	3.95	2.37	3.26	3.20	4.84	5.53	3.34	3.53	2.67	0.34	6.06	3.92	43.01
1898	4.51	3.38	2.17	5.76	4.55	1.64	4.39	8.23	2.30	7.62	6.06	3.89	47.70
1899	3.23	4.00	5.34	1.31	0.93	2.77	2.67	2.23	4.54	1.08	3.27	1.30	32.67
1900	4.61	8.08	4.68	2.00	4.49	2.16	1.87	2.23	2.53	3.00	4.64	2.11	42.40
1901	2.55	1.44	4.83	7.78	6.10	0.95	4.46	3.48	3.60	2.45	2.71	6.53	46.88
1902	2.14	5.28	6.18	4.07	0.58	1.32	2.37	3.43	2.45	4.95	1.19	5.91	40.47
1903	3.31	3.70	5.68	4.14	0.41	9.90	2.25	3.02	1.63	3.65	1.38	2.25	41.32
1904	4.59	2.60	1.74	8.47	3.18	3.04	1.51	3.19	5.10	1.69	1.58	2.22	38.91
1905	5.26	1.70	2.59	2.73	1.26	6.14	1.10	3.65	7.72	1.28	2.51	3.69	39.63
1906	2.88	2.76	9.27	2.55	5.15	2.95	5.22	2.57	2.02	2.69	2.83	5.90	46.79
1907	2.90	2.19	2.43	3.31	3.06	3.71	1.91	1.33	8.88	2.98	6.76	3.88	43.34
1908	3.48	4.27	3.26	2.41	3.81	0.78	3.40	3.97	0.62	3.66	1.04	2.65	33.35
1909	4.04	5.31	3.80	4.23	1.96	4.27	2.27	3.53	5.12	1.28	4.31	3.95	44.07
1910	4.80	4.84	1.02	2.68	1.32	4.59	1.47	1.19	2.38	1.13	3.71	2.28	31.41
1911	2.78	3.18	3.47	2.45	1.01	3.69	6.30	4.32	3.34	2.93	4.02	3.72	41.41
1912	3.13	2.50	4.98	3.71	5.10	.35	5.27	2.13	2.58	1.69	2.94	4.89	39.27
1913	3.49	2.59	4.80	4.31	3.83	1.55	3.88	3.39	2.96	6.83	2.45	3.10	43.18
1914	3.58	2.80	4.61	6.19	2.68	2.15	2.56	3.44	.06	1.39	2.79	3.03	35.28
1915	6.42	3.49	.04	3.33	1.54	5.24	8.48	8.29	.84	3.08	2.46	5.30	48.51
1916	1.55	5.71	4.41	5.26	3.92	5.59	3.28	2.32	1.80	1.38	1.84	3.19	40.25
1917	2.96	1.48	2.42	3.25	4.27	3.65	1.26	7.48	1.49	6.03	1.00	2.40	37.70
1918	1.25	1.90	2.20	1.10	.32	3.05	6.83	1.85	10.28	.77	2.54	2.93	35.02

REPORT OF THE WATER REGISTRAR FOR THE YEAR 1918

Water Rates outstanding December 31, 1917	$59.76	
Commitment January 1, 1918	17,075.89	
Commitment July 1, 1918	14,854.37	
Additional Commitments	29.97	
Abatements for the year 1918		$161.68
Cash paid Treasurer by Collector for the year 1918		31,721.23
Balance outstanding December 31, 1918		137.08
	$32,019.99	$32,019.99
Total number of services December 31, 1918		2,213
Services added year 1918		8
New meters added year 1918		8
Meters in use December 31, 1918		2,213

Respectfully submitted,

FREDERICK L. WALDMYER,
Water Registrar.

ANNUAL REPORT OF THE SEWER DEPARTMENT

The Water and Sewer Board report the following new sewers laid in 1918:

Baldwin Street	398 ft.	8 in.
Cross Street, Met. Sewer to Summit	730 ft.	10 in. & 8 in.
East Street	500 ft.	8 in.
Elmwood Avenue	314.90 ft.	6 in.
Holton Street, Cross Street to Baldwin Street	554.35 ft.	8 in.
Sanborn Place	114.85 ft.	8 in.
Watson Place and Private Land—Glenwood Avenue to Summit	355 ft.	8 in. & 6 in.

Making a total of 2,967.10 feet of new sewers.

HOUSE CONNECTIONS

The following house connections were made in 1918:

Chestnut Street	5 in.	107 ft.
Cross Street	5 in.	447 ft.
Cutting Street	5 in.	37 ft.
East Street	5 in.	110 ft.
Elmwood Avenue	5 in.	11 ft.
Fenwick Road	5 in.	60 ft.
Holton Street	5 in.	110 ft.

Main Street	5 in.	35 Connected to M. V. Sewer
Russell Road	5 in.	54 ft.
Sanborn Place	5 in.	60 ft.
Washington Street	5 in.	78 ft.
Watson Place	5 in.	131 ft.
Winthrop Street Extension	5 in.	60 ft.

The above table shows a total of thirteen hundred (1300) feet of connections laid in 1918.

We have had numerous requests from property owners to remove obstructions in their house sewers, all of which have been given prompt attention.

The work of inspecting and cleaning with wire brushes our entire mileage of public sewers has proceeded in regular order, and we are able to report that all our lines are in good working conditon.

EDMUND C. SANDERSON,
CHARLES E. KENDALL,
ROBERT B. DAVIS,
Water and Sewer Board.

REPORT OF WINCHESTER PARK COMMISSIONERS

Nearly all the work of the Park Commission for the year 1918 has been maintenance. Because of war conditions, no new work of any extent was undertaken. Shrubs were put around the Johnson Plot and on Waterfield Road between the bridges.

New flags were purchased for the common and playground, and were used continuously from April to December.

The playground on Manchester Field was opened July 1st and closed Labor Day. Also during the mornings of these months the playground at the Chapin School was opened under the supervision of Park Department instructors. All the three playground instructors employed during the summer were residents of Winchester, and their work was well and faithfully performed. Games were held and prizes given on Labor Day at Manchester Field. The attendance was greater than 1917, and the need of a proper place where children could bathe and learn to swim was greatly apparent especially during the hot days. Even though the Park Commission did not openly allow bathing in Wedge Pond, the attendance on warm days would run from 100 to 300 children who would use the pond to bathe in without any supervision. We recommend for 1919 that a suitable bath house be built on the Park Land at Wedge Pond and that the instructors be put in charge of all bathing there to prevent accidents and committing of nuisances. To all who stay in Winchester during July and August and visit Wedge Pond and see how much it is used as a bathing place, it must be apparent that the town badly needs proper facilities for taking proper care of the place and the bathers.

The work of maintenance of the parks and playgrounds and public plots has grown so great in the last two years that we believe the time has come when we should employ one man the year round. It has been hard to get good help when we can only offer from six to eight months' work, and in the spring when the work is most necessary we often have to delay doing it in season because of the inability of getting the

proper men. There is enough work, that is done now by other departments, which could be done by the Park Department. If we had our own help we could make a much better start in the spring and could get a man who would be a permanent employee.

The Health Department is desirous that the care of the Town Dump be put under the Park Department and although we are not anxious for more duties, yet as the Dump is situated entirely on Park Land, we see no objection to our controlling same, and shall ask for necessary funds to do so.

We are having prepared suitable plans for the developing of Park Lands north of Mt. Vernon Street, and believe this work should be the next in line of development by the Town through the Park Board. The opportunity is great and the area included can be made to be one of the most beautiful of all our Park system.

The Grand Stand on Manchester Field has outlived its usefulness and has become an element of danger. Built several years ago as a temporary structure, it has decayed by exposure to the weather until it is now so badly gone that it would not be wise to expend any money repairing it. We much need a suitable place where the citizens of the Town could go to comfortably enjoy the sports on the field, and we believe no better memorial to the "boys" of our Town, who have given their lives in the cause of freedom, during the war just past, could be erected, than a grand stand with proper toilet facilities and dressing rooms. The names of those whom Winchester gave to democracy's cause could be inscribed where all could see, and it would be the best and most useful memorial we could possibly erect.

GEORGE T. DAVIDSON,
FREDERIC C. ALEXANDER,
ALFRED B. CARHART,
Park Commissioners.

SIXTY-NINTH ANNUAL REPORT OF THE SCHOOL COMMITTEE OF THE TOWN OF WINCHESTER

For the Year Ending December 31, 1918

ORGANIZATION

SCHOOL COMMITTEE

GEORGE CHANDLER COIT, Chairman — 19 Hillside Avenue
Telephone 158-W — Term expires March, 1919
STILLMAN P. WILLIAMS — 234 Highland Avenue
Telephone 769-M — Term expires March, 1920
HENRY S. CHAPMAN — 3 Salisbury Street
Telephone 878-W — Term expires March, 1921

Superintendent of Schools and Secretary

JOHN R. FAUSEY

Residence, 2 Rangeley — Telephone 550
Office, Prince School Building — Telephones 107-W and 529-W
Office hours: 8-9 A. M. and 4-5 P. M. on school days.
9 A. M.-12 M. Saturdays.

Superintendent's Clerk

MARGARET I. CUTLER

Office hours: 8 A. M.-12 M and 1-5 P. M. on school days.
8.45-11.45 A. M. Saturdays.

Custodian of School Buildings and Truant Officer

NATHANIEL M. NICHOLS

Residence, 10 Hillside Avenue — Telephone 658-W

Regular meetings of the School Committee on the first Thursday evening of each month in the Prince School building.

REPORT OF THE SCHOOL COMMITTEE

To the Citizens of Winchester:

The work of the School Department, like that of all other organizations, has been most seriously affected by the war. Six of the men on the teaching staff have left during the year for war service of one kind or another. On April 10, 1918, Mr. Schuyler F. Herron, Superintendent of Schools, left Winchester to become a Y. M. C. A. Secretary with our Army in France, and Mr. John R. Fausey of West Springfield was elected as his successor.

The School Committee takes this occasion to express its deep appreciation of the services that Mr. Herron rendered during the eleven years in which he administered our school affairs. He showed himself to be a successful organizer, an able executive, and a resourceful administrator. Keen in his grasp of educational problems and unusually well equipped professionally, he served the town of Winchester faithfully and well.

Although Mr. Fausey continued as Superintendent of Schools at West Springfield until July, he was able, through the very great courtesy of the school authorities of that town, to take charge of our schools upon Mr. Herron's departure and he was in Winchester much of the time during the rest of the Spring.

During the past few years the practice of applying standard tests to the pupils of a school system has become an almost indispensable part of any educational survey. We call your attention to some tests of this description made in order to ascertain, so far as possible, in what degree, if any, the results obtained in our schools vary from the recognized standards. These tests are explained in the report of the Superintendent and the results obtained are there tabulated in some detail.

On December first the School Committee, with the approval of the Finance Committee, substantially increased the salaries of most of the teachers. About $5,000.00 was thus added to the annual payroll.

Since the close of the year, news has come from France of a great loss to the Winchester schools. Mr. Joseph H. Hefflon, for

nine years the efficient principal of the Wadleigh Grammar School, was granted leave of absence last April and went with Mr. Herron to France to serve with our Army as a Secretary of the Y. M. C. A. Mr. Hefflon died of pneumonia on January 6, 1919. He was a most successful teacher and an exceptional principal, beloved by his pupils and fellow teachers and highly esteemed and respected by the entire community. He gave up the position which he filled so well and the work which he so keenly enjoyed in order to serve his country. His loss is a very serious one to the School Department.

Respectfully submitted,

GEORGE CHANDLER COIT,
STILLMAN P. WILLIAMS,
HENRY S. CHAPMAN,
School Committee.

FINANCIAL STATEMENT

For the Year Ending December 31, 1918

Receipts		
Appropriation		$102,000.00
Expenditures		
Salaries (superintendent, clerk, teachers, school physicians, school nurse)	$70,693.05	
Custodian of School Buildings (janitor service, school census, attendance, distribution of supplies)	8,246.98	
Books	2,159.84	
Evening School	308.50	
Gardening	382.70	
Heating (coal, wood, power for high school, fan, ashes)	9,658.20	
Repairs and alterations	3,136.37	
Summer Review School	262.50	
Transportation of pupils	870.00	
Tuition	31.37	
Supplies (general, cooking, medical inspection, janitor)	4,404.04	
General (furniture, graduation expenses, lighting, postage, printing, telephones, incidentals)	1,751.95	
Total		$101,905.50
Balance		$94.50

Receipts for sale of books, supplies and petty cash receipts paid to Town Treasurer:		
March 27, 1918	$32.79	
July 13, 1918	17.94	
December 27, 1918	46.70	
		$97.43

REPORT OF SUPERINTENDENT OF SCHOOLS

Members of the School Committee,

Gentlemen:

The Annual Report of the Superintendent of Schools is herewith presented. It is the thirty-sixth in the series of reports and the first of the present Superintendent. Inasmuch as I took charge of the schools on April 10, and from that time until June 30 divided my time equally between the towns of Winchester and West Springfield, the actual time the schools have been in session under my charge has been but little more than half the actual school year.

In addition to the usual review of the year's work, this report will contain a discussion of school buildings, Junior High School, High School enrollment and a special study of the results of teaching.

The year that has just closed, affected profoundly as it has been by the war, has witnessed many changes in our school organization and program.

During the past year there have been fourteen resignations of teachers and nine requests for leave of absence that have been granted, while nineteen new teachers have been elected and nine transfers have been made. The loss of a large number of teachers has been an experience which Winchester has shared with many other towns and cities.

This loss of teachers has been especially felt in the supervising force. The following positions have been made vacant:

Superintendent of Schools.
Supervisor of Home Gardens.
One elementary school principal.

Two Supervisors of Physical Training.
Supervisor of Music.
Head of the Household Arts Department.
Head of the Science Department.

A large proportion of new teachers and supervisors has made the problem of organization and supervision especially difficult. In fact, the shortage of teachers has been so general and so acute that it has been only by a narrow margin that Winchester has escaped a serious impairment of school efficiency and it was only owing to our being able to pay somewhat higher salaries than some other communities that we were able to fill positions made vacant with teachers of the Winchester standard of ability.

The key to the situation, of course, is found in the one word, salaries.

On the first of December, The School Committee acting with the approval of the Finance Committee made increases in the salary schedule amounting to $5,000. Although this increase was a relatively small one compared with the much greater increase in the costs of living, it enabled us to retain a number of our teachers who had received offers to go elsewhere at a higher salary and promises to relieve to a limited extent the economic disadvantages under which our teachers work. Whether the salaries we pay at present will enable us long to hold our position is problematical, depending somewhat on the tendency of prices to rise or fall.

But this question is larger than that merely of securing teachers for our own local schools. Our ability to secure teachers of desirable personality and training is dependent not only upon our ability to pay but upon the general supply of teachers available and their quality. Whether or not we can secure desirable teachers depends upon the supply of teachers to be had, and the supply depends upon the number and the qualifications of those entering the profession. In this particular Winchester has a duty to perform by setting the example of paying adequate teachers' salaries. The schools can never be safe from incompetency until the teaching profession is made attractive enough to draw to it teachers who have the ability to make it efficient.

War work in the schools has been carried on with unabated

vigor; directly and indirectly, teachers and pupils have done their share in the many activities of war support. They have given their time and their thought and their money liberally. A book could be written on war activities in the schools. As much as possible this work has been made truly educative and teachers have not forgotten to emphasize the permanent lessons these activities have taught. Especially has this been true in the War Savings Stamp Campaign. Our work has also included work for the Fuel Administration, for the Food Administration and the raising of War Gardens.

On account of the shortage of fuel, the School Committee, at the request of the Fuel Board, decided to close the open window and screened window rooms for the year. The reason for this was that these rooms were requiring considerably more fuel than ordinary school rooms. Whether these rooms are re-opened under former conditions or not, the lessons to be learned from them in the way of heating and ventilating should not be lost, but applied generally throughout the schools. Children are able to do better work, are healthier and happier when working in a lower temperature than has been heretofore thought necessary for health and comfort.

For three weeks through the month of October, the schools were closed by the local Board of Health on account of an epidemic of influenza, the first time the schools have been closed for such a cause for years.

Evening schools were re-opened at the Chapin and High School buildings in October with an increased attendance. The High School classes devoted to Stenography, Typewriting and Bookkeeping have been especially well attended.

The Summer Review School for Grades five, six, seven and eight was held as usual with an enrolment of seventy-eight pupils.

Home gardens under the organization of the United States School Garden Army were greater in number than those of the previous year and produced a larger volume of products. An exhibit was held in the Town Hall early in September.

The following changes have been made in our educational program during the year.

1. The introduction of a course in Economics in the fourth year of the High School.
2. The introduction of a course in European History in the junior year of the High Schol.
3. The introduction of a course in Community Civics in the freshman year of the High School.
4. The extension of the teaching of first year Science to all pupils of the first year except the college preparatory pupils.
5. The offering of French in the first year of the High School and a greater emphasis on the use of the direct method.
6. The introduction of Cooking for girls in the eighth grade.
7. Adoption of a course of study in History for the eight grades.
8. The extension of time spent in the schools by the pupil teachers of the Massachusetts Normal Art School, with the adoption of a definite program for their work.
9. A greater emphasis on the teaching of English composition, with the adoption of a specific course of instruction for the eight grades.
10. The use of standard educational tests for the measurement of the results of teaching.
11. A concerted effort on the part of all teachers to vitalize school work by the use of the project method of teaching.
12. A concerted effort to teach children how to study with fifty teachers taking a University Extension Course devoted to this purpose.

Under the war motive there has developed in the community and in the schools a spirit of unity before unknown. This spirit of unity is a national asset that it will be a misfortune to lose. If it could be preserved and utilized in achieving the ends of peace rather than those of war it would make up in part for the destruction and losses of the war. It is for us now to turn our attention resolutely to the problems of reconstruction. As the school adjusted its program to meet the problems of the war, so must it adjust its program to meet the problems of reconstruction.

BUILDINGS

Our school system is characterized by small schools distributed rather unevenly throughout the town. These schools were built as occasion seemed to demand from year to year without regard to any definite plan. They constitute a rural rather than an urban type of school organization. At the same time the density of population in Winchester and the school

population are about the same as found in the better residential sections of cities. For purposes of school organization, Winchester is a small city.

Plate I. shows the location and size of our elementary schools. It also shows the progress of pupils from building to building as they move upward through the eight grades. These small buildings necessitate small classes and an excessive shifting of pupils from school to school. Nearly all pupils attend as many as three different buildings, and some four, before they enter the High School. So much shifting is bad for school discipline and for school work.

Table 1.

ELEMENTARY SCHOOL BUILDINGS

School	Number of rooms	Material	Built or enlarged
Wadleigh	8	Brick	1901
Prince	8	Wood	1865
Chapin	8	Wood	1875
Gifford	4	Wood	1890
Highland	2	Wood	1878
Mystic	2	Wood	1900
Rumford	4	Wood	1893
Washington	4	Wood	1895
Wyman	4	Wood	1866

Table 1 shows the character of our buildings. From this it will be seen that, with the exception of the Wadleigh School, they are all wooden structures of a type that has served its usefulness and will probably never be duplicated. They may be characterized in somewhat the same way that the French railways have been characterized: "Poor, but usable." The fact that the location and character of our school buildings does not conform to a modern plan is, of course, no criticism on the town. School buildings of a similar type are quite common in New England communities. These small buildings are costly to keep in repair, costly to heat and difficult to ventilate. And there are, in addition to the foregoing, other considerations such as fire hazard, lighting, sanitation, that render them inferior

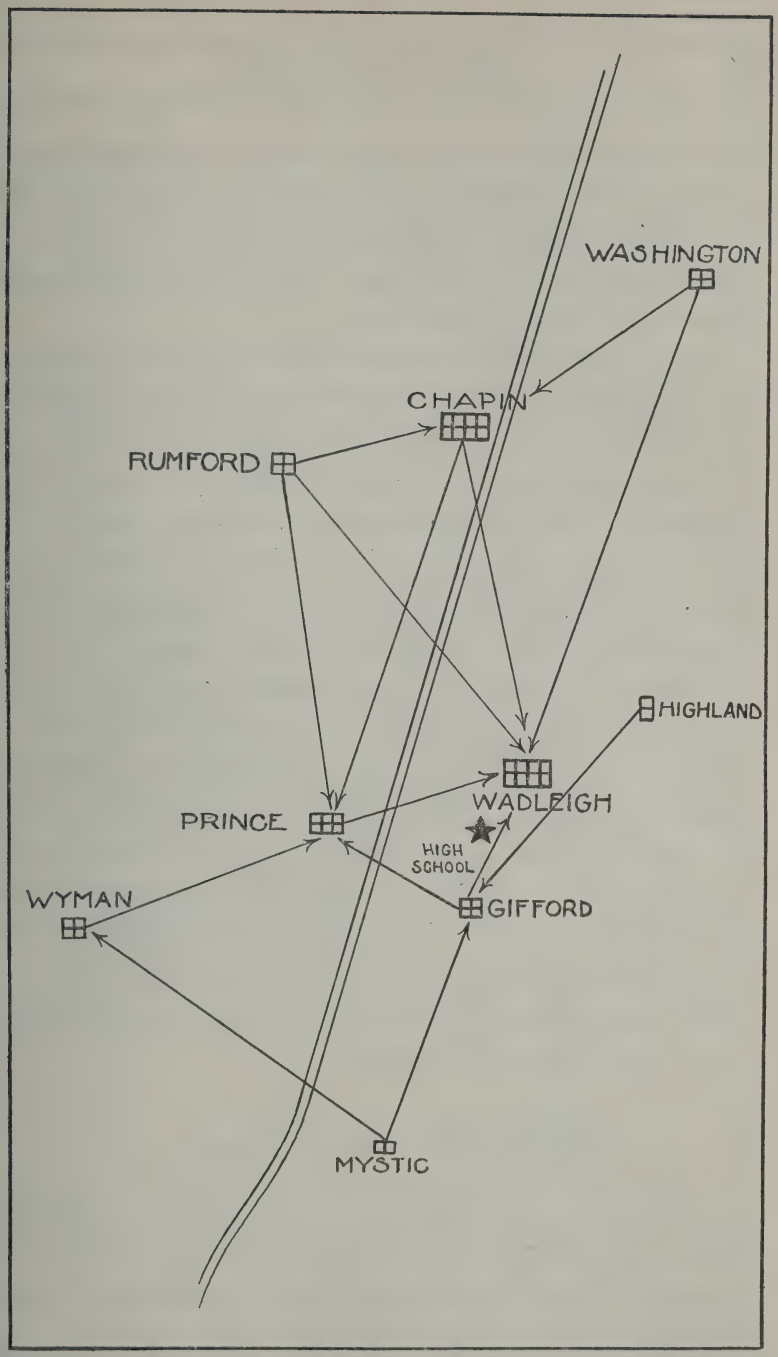

PLATE I.
SHOWING DISTRIBUTION OF SCHOOL BUILDINGS AND PROGRESS OF PUPILS FROM SCHOOL TO SCHOOL.

to buildings constructed according to the more recent requirements of good school architecture. What has been said, however, does not imlpy any criticism of the upkeep of these buildings. This has been looked after as carefully and as successfully as has been possible under the circumstances. They are in about as good conditon as could be expected.

It may confidently be expected that in the period of reconstruction following the war, population and school attendance will rapidly increase. Winchester, as a residential town, will appeal even more than it has in the past to those who seek desirable homes for their children. While the town would probably not wish to abandon these buildings at once, it certainly is time to plan for housing along modern lines. It is certain that Winchester would not want to lose the opportunity to move in the right direction in this matter, while she is progressing so finely in other matters of civic improvement. In order to replace the present out-of-date buildings with modern structures, would it not be wise to work out a comprehensive plan?

Plate II. shows a more ideal distribution of elementary schools. With such a distribution, practically all pupils would attend the same school through the first six grades, and only in exceptional cases would pupils be required to walk farther than at present. The seventh and eighth grades would naturally be consolidated in the Wadleigh building, as at present, offering a fine opportunity for the working out of a Junior High School organization. Such a plan would make possible a much better organization in the lower grades, reducing expense and increasing efficiency.

JUNIOR HIGH SCHOOL

Several years ago Winchester tried a program in the upper grades of the grammar school that had in it the germs of the Junior High School idea. Latin, Algebra and French were introduced into the seventh and eighth grades and a general effort made to enrich the teaching of other subjects. The experiment was not altogether unsuccessful, if we take the testimony of teachers who were in the High School at that

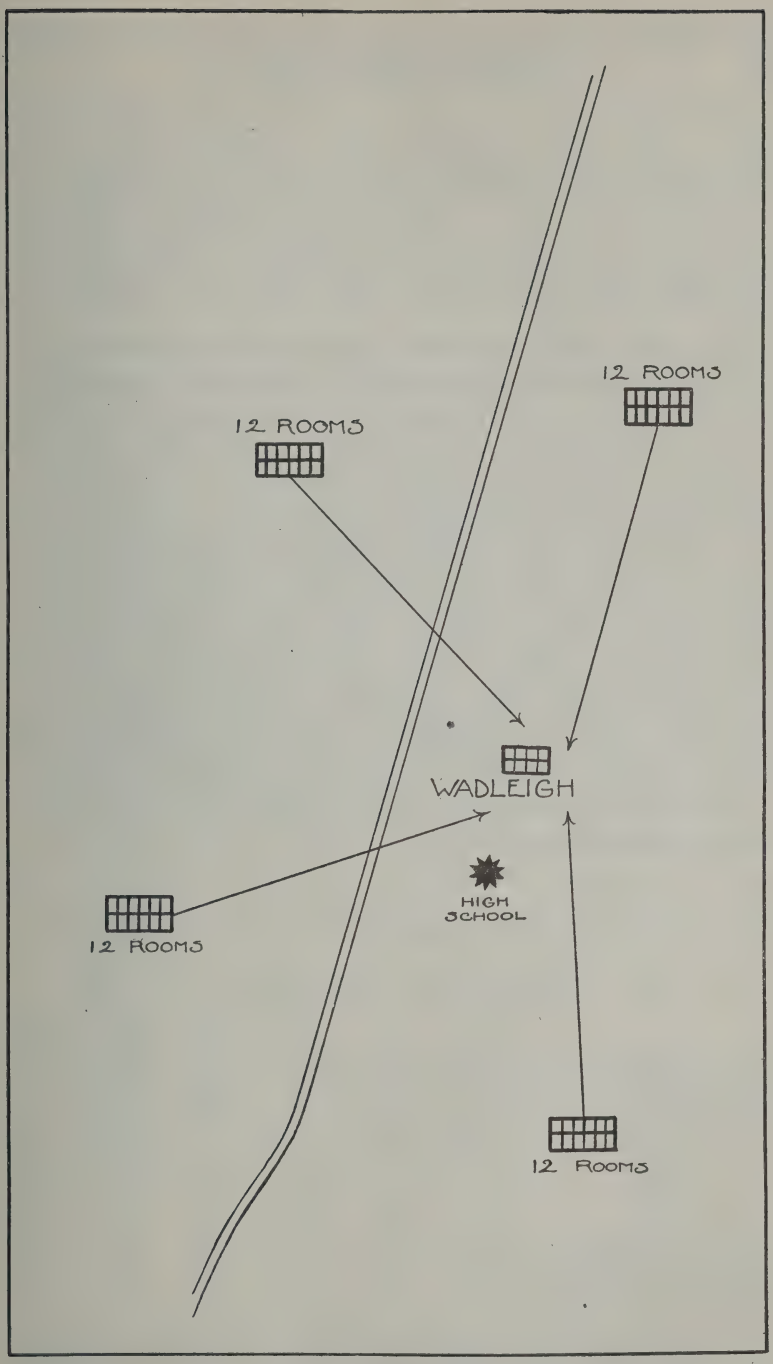

PLATE II.
SHOWING A DESIRABLE PLACING OF ELEMENTARY SCHOOLS.

time. There was a loss, however, of effectiveness in the teaching of the fundamental subjects, and it was abandoned. The program as carried out at that time lacked in its administration and organization the definiteness of purpose and adjustment of means to ends that characterize the modern Junior High School.

Since that time the Junior High School movement has developed, especially in the more progressive communities throughout the country, until it has come to be recognized as an established part of our school system with aims and methods scarcely less definitely marked than those of the elementary school or the senior high school. The time has come when we cannot safely continue to shape our educational program without taking the Junior High School movement into account. We have already at the Wadleigh School consolidation of the seventh and eighth grades, with the additional advantage that the school is located near enough to the High School to give opportunity for some pupils to do part time work in that building. As far as the Wadleigh School is concerned, we are in a position almost immediately to take advantage of some of the benefits of the Junior High School organization.

Table 2

HIGH SCHOOL ENROLLMENT

	1913	1914	1915	1916	1917	1918
1st year Boys	51	68	58	82	76	57
Girls	60	80	87	81	75	81
2nd year Boys	31	32	62	50	42	40
Girls	39	50	64	77	68	60
3rd year Boys	31	25	28	28	38	33
Girls	47	27	46	39	53	54
4th year Boys	13	24	21	14	19	10
Girls	23	33	27	30	37	25
Number graduating	61	48	51	42	54	48
Entered College	19	6	13	19	10	5
Entered Normal School	7	2	2	1	0	2

Table 2 shows the High School enrollment for the past six years. Two important facts are apparent:

1. The number of pupils entering colleges and normal schools is not large enough for the size of the school or the possibilities of the pupils.
2. The loss of boys in the upper classes is serious, after we have made large allowance for the effect of the war.

Just what the real reasons are that lie behind these facts, it is not easy to determine. It certainly is desirable that they should be corrected. Without going into the subject exhaustively, I will venture several corrective measures:

1. No more teachers of excellent grade should be allowed to leave the Winchester High School because he or she can get a higher salary elsewhere.
2. The High School program should, if possible, be further socialized and vitalized. Several notable improvements have been made along this line during the past few months, and we can and should go much further. If the right kind of educational program can be provided, it will go far toward holding pupils in school and making their work efficient whether it be college preparatory or general.
3. Pupils planning to go to college should have their interests looked after by some teacher or committee of teachers other than the principal. It would be the duty of this committee to look after college preparation just as it is the duty of the physical director to look after physical development.
4. It may be necessary for a considerable number of parents to be willing to allow high school demands upon pupils for work and other school activities seriously to interfere with some outside social demands.

EDUCATIONAL RESULTS

The measurement of educational results by means of standardized scales has been one of the marked developments of educational procedure in recent years. These scales have been widely used for the purpose of making school surveys. So general has

become their use that there has already developed a considerable volume of literature devoted to them.

During the month of December, a number of these standard tests were given at the schools by our own teachers. All these tests were of such nature that it will be possible by giving them again at the end of the year to see whether each grade and each class has come up to a desirable standard for the year.

The purpose of these tests was to collect material that would aid us in solving our school problems. The following advantages are to be derived from the use of such scales:

1. They indicate in a general way the strength or weakness of our teaching as compared with that of other schools.
2. They give teachers a definite and dependable standard for which to work.
3. They give individual pupils definite, concrete standards by which to measure their individual achievements.
4. They show as almost nothing else shows the varying ability of the different individuals in each class.
5. They furnish teachers with definite suggestions as to the aspects of instruction that need special emphasis.
6. They furnish teachers with a practical basis on which to make adjustments of reorganization.

Before giving the results of these tests, a few preliminary definitions are advisable.

1. A *scale* is a series of questions carefully prepared by educational experts. These questions are usually graded from the less difficult to the more difficult, the value of each one having been previously determined by careful experimentation. Usually before the scale is constructed, each question is submitted to a large number of pupils and the relative difficulty of each determined by the results.
2. A *score* is the value given to the questions answered correctly or to the degree of achievement made by the pupil or class being measured.

3. A *median score* is the score which either actually or theoretically represents the exact middle point of achievement of a class.
4. A *standard median* is a median that represents either the actual achievement of a large number of pupils who have been tested or what may be reasonably regarded as a desirable achievement.
5. *Variability* is the degree of difference between the median and the lowest score or the median and the highest score.

The medians given for comparison in the results are nearly all June standards; that is, they represent the achievement of pupils at the end of the school year. Our tests were given in December, and it could not be expected that our pupils would do as well so early in the year as they would later. This is especially true because our school work during the fall months has been broken up seriously by the closing of the schools.

In using the scales, it must be remembered that not all children are expected to come up to the highest mark; indeed, for purposes of measurement, theoretically no child should be able to do so. A scale is supposed to cover the entire range of possible ability.

The Scales used were as follows:

Woody Arithmetic Tests, Clifford Woody, Teachers College, New York.

Stone Reasoning Test, C. W. Stone, Teachers College, New York.

Monroe Silent Reading Tests, W. S. Monroe, Kansas State Normal School.

Starch Spelling Tests, Daniel Starch, University of Wisconsin.

Ayres Measuring Scale for Hand Writing, Leonard P. Ayres, Russell Sage Foundation, New York.

Hillegas Scale for the Measurement of quality in English Composition, Myron B. Hillegas, Teachers College, New York.

On account of restricted space, copies of the scales used, the scores of separate schools, the methods of giving the tests and methods of scoring them have been omitted. So far as possible the conditions under which the tests have been given elsewhere, as prescribed by those who originated them, have been carefully followed. It should be remembered that our scores were made

early in December before the middle of the year, while the standard scores given in comparison with ours, were, in most cases, June standards.

ARITHMETIC

The Woody Arithmetic Scales, Series A, were used for measurement of results in Arithmetic. There are four of these covering the four fundamental operations; one for addition, one for subtraction, one for multiplication and one for division. Each problem is supposed to be more difficult than the one preceding it.

These problems cover practically all the fundamental operations in Arithmetic needed for school work and constitute the basis of arithmetical calculations. The tests were all given by Miss Mary H. Barr of the Wadleigh School, and scored by her. So far as possible the conditions under which the tests were given were those prescribed by the author of the tests.

The results are shown by Tables 3, 4, 5 and 6.

Results show our pupils stand lower in addition and multiplication than they do in subtraction and division, a fact no one suspected until the tests were given. We shall undoubtedly surpass the standard medians in all before the end of the school year.

Table 3

Arithmetic—Woody Scale—Addition

Grades	VI	VII	VIII
Winchester Score	7.56	8.17	8.37
Woody's Standards	7.95	8.65	9.01

Table 4

Arithmetic—Woody Scale—Subtraction

Grade	VI	VII	VIII
Winchester Score	6.32	7.43	7.67
Woody's Standards	6.46	7.31	7.64

Table 5

Arithmetic—Woody Scale—Multiplication

Grade	VI	VII	VIII
Winchester Score	6.15	6.88	7.33
Woody's Standards	6.72	7.26	7.93

Table 6

Arithmetic—Woody Scale—Division

Grade	VI	VII	VIII
Winchester Score	5.29	6.5	7.2
Woody's Standards	5.87	6.59	7.16

Table 7

Arithmetic—Stone Reasoning Test

Grade	V	VI	VII	VIII
Winchester Score	3.36	4.65	6.5	8.54
Butte, Montana	2.2	3.9	5.8	7.7
Salt Lake City	3.7	6.4	8.6	10.5
Boston (1916)		4.0	6.4	
Horace Mann School New York City	4.1	6.2	6.7	

Stone Reasoning Tests were used to supplement the Woody tests in Arithmetic. They measure the ability of pupils to do problems. These were also given by Miss Barr of the Wadleigh School and scored by her. Table 7 shows Winchester scores compared with those of several other school systems. No established standards have been agreed upon for these reasoning tests and there seems to be great variation in results obtained where they have been used.

SILENT READING

In reading, the Monroe silent reading tests were used. These were given by the teachers and scored by them. It seemed fair to do this because the method of scoring was so definitely provided for. These tests comprise a series of questions which the pupil is requested to read and then record his answer. The value of the questions has been determined by extensive experimentation. These papers were rated both for speed and quality.

Tables 8 and 9 show Winchester and other scores. It will be seen by our score in comprehension that our schools stand relatively high. The results of the tests indicate that a large number of our pupils are reading widely and profitably, but at the same time, there are also a considerable number who have not mastered the reading technique. For these slow readers and poor readers some provision should be made by the schools to see to it that they learn to read. Learning to read is something that each pupil has to do for himself, the chief thing the teacher can do is to give the pupil opportunity.

Table 8

SPEED IN SILENT READING

Grade	III	IV	V	VI	VII	VIII	IX	X	XI	XII
Winchester Score	60.1	83.6	84.3	113	112	98	109	86	86	86
Standards (Kan. State Nor.)	52	73	89	88	99	106	87	81	88	89

Table 9

COMPREHENSION IN SILENT READING

Grade	III	IV	V	VI	VII	VIII	IX	X	XI	XII
Winchester Score	6.8	12.7	14.7	20.6	21.4	22.8	29.6	26.6	31.1	32.3
Standards (Kan. State Nor.)	7.2	13	19	20	23	26.4	25	25	26.4	27.2
State of Kansas	4.9	9.0	13.4	13.7	16.1	20.1				
Average of West. cities	6.1	10.6	14.4	15.0	18.0	20.6				
Average of South. cities	4.7	8.4	12.3	11.8	15.4	19.2				

SPELLING

The Starch spelling test was used for the measurement of spelling ability. The tests were given by the teachers and scored by them. The Starch test is a list of one hundred words chosen in such a way as to be representative of all the non-technical words in the language. The score, therefore, represents the percentage of these words a class is able to spell. This test does not measure so much the result of the teaching of spelling as it does a generalized spelling ability.

There are two other widely known tests that we might have used,—the Ayres and Buckingham. These would not have been fair because our pupils have been drilling upon these words since the opening of the school year. The Ayres Scale is made up of the one thousand most-used words, and our pupils would probably make a very high score with these words.

Table 10 shows the Winchester scores compared with Starch standards. In view of the fact that the Starch standards are June standards, while our scores were made before the middle of the year, it is probable that our pupils will measure up to the Starch standards by the end of the school year. At the same time, the results are low enough to occasion some concern, especially in the third and eighth grades and in the

first year and second year of the High School. These grades are about a year below standard. Several things can be done to strengthen our work in spelling; among them, greater emphasis on Phonics in the lower grades, greater emphasis upon word study in the upper grades and the teaching of spelling in the High School.

Table 10

STARCH SPELLING SCALE

Grade	111	IV	V	VI	VII	VIII	IX	X	XI	XII
Winchester Score (record in December)	26	45	53	67	71	74	84	83	87	90
Starch Standards (to be reached in June)	40	51	61	71	78	85				

Table II

HANDWRITING[1] SPEED

Grade	III	IV	V	VI	VII	VIII
Winchester Score	41	57	72	67.8	56	85.8
Brookline, Mass., Score			76	87	90	98
Starch's Standards	38	47	57	65	75	83
Fifty-six Cities	43.8	51.2	59.1	62.8	67.9	73
Cleveland, Ohio			60	70	76	80
Freeman's Standards	48	56	65	72	80	90
Iowa Schools	49.2	61.9	65.5	72.6	75	76.5

Table 12

HANDWRITING—QUALITY

Grade	III	IV	V	VI	VII	VIII
Winchester Score	38.6	38.2	35	55.8	34	33.7
Brookline, Mass.			44	46	47	49
Starch's Standards	33	37	43	47	53	57
Ayres' Standards	42	46	50	54	58	62
Fifty-six Cities	42	45.8	50.5	54.5	58.9	62.8
Cleveland, Ohio			45	48	50	55
Iowa Schools	39.8	44.5	49.1	52.3	57	61

HANDWRITING

The Gettysburg edition of the Ayres Handwriting Scale was used for the measurement of handwriting. Papers were scored on two points, speed and quality.

Tables 11 and 12 show Winchester scores compared with others. Our scores leave much to be desired both in speed and in quality. There is a marked falling off in the upper grades, indicating a neglect of emphasis on handwriting. It will take probably a year's time to bring our schools uniformly up to standard. This can be done, however, by placing the proper emphasis on handwriting and by giving special attention to those pupils who need special drill.

[1]Letters a minute.

COMPOSITION

English Composition was measured in the upper grades and in the High School by the well-known Hillegas scale. The scale was originally made by Professor Milo B. Hilleges, then of Columbia University, now Commissioner of Education of the state of Vermont. It has been extensively used in school surveys.

Table 13 shows Winchester scores compared with other schools. Trabue medians as nearly as any show present desirable standards. Our schools on the whole fall about the same distance below these for each grade as would be natural in view of being mid-year and not June scores. In all likelihood our schools can and will surpass these standards by the close of the school year. The Compositions were written as nearly as possible under similar conditions and scored by teachers of English in the Wadleigh and in the High schools.

Table 13

HILLEGAS COMPOSITION SCALE

Grades	VI	VII	VIII	IX	X	XI	XII
Winchester Score	38.5	42.3	55.9	56	62	68.7	70.4
Trabue Median Standards	45	50	55	60.1	65	69	72
Salt Lake City, Utah	38	44	54				
Butte, Montana	34	37.5	41.1				
Fifty-four High Schools				49.9	58.8	63.8	66.9
Ethical Culture School, N. Y.	47.2	53.9	57.4				
Newark, N. J., one school	35.6	43.3	52.7				

Compared with the scores of other cities, there are strong indications that our school work in the subjects tested is not so good in the lower grades as in the upper grades and High School. This may be accounted for, in part, by the fact that our pupils entering school are a half year or more younger than those in the majority of cities. This early start handicaps our pupils throughout their school course. The most common age of entrance to the first grade is six years. Most of the standard scores quoted for comparison with ours have been made in school systems where the entrance age is six years. Our children are obviously at a disadvantage when compared with others not only in the first grade but in all grades. Apparently our pupils catch up with standard rates of progress before they reach the High School. This point

varies with different subjects, usually it comes about the third or fourth grade.

The wide variability of pupils' scores of the same grade is a commonplace of educational surveys. A study of this feature of the results shows the same conditions in our schools, neither better nor worse.

Table 14 shows the distribution of scores in Spelling and Table 15 the distribution of scores in Silent Reading. In Spelling, it will be noticed that the distribution of High School pupils is considerably better than that of the grade pupils; that is, it shows that the pupils are grouped more closely around the median ability. This may be accounted for in part by the elimination in the High School of pupils who are less successful with their school work.

This wide variability in all subjects, especially in the lower grades, indicates the need of a drastic reorganization of classes for purposes of instruction. The results of these tests will be made the basis of an extended study of teaching organization.

Table 14

DISTRIBUTION OF SCORES IN SPELLING

Number of words spelled correctly	Grades III	IV	V	VI	VII	VIII	IX	X	XI	XII	Total
96-100					1	1	0	2	3	6	13
91- 95				1	3	1	17	7	11	21	61
86- 90			1	6	14	10	21	17	20	14	103
81- 85			2	12	15	14	27	10	14	5	99
76- 80		2	1	16	24	26	14	15	6	4	108
71- 75		5	4	18	25	26	13	6	2	2	101
66- 70	2	3	12	19	31	14	1	4		1	87
61- 65		7	18	20	25	7		2			79
56- 60	2	8	17	15	11	9					62
51- 55	3	14	20	8	4	2					51
46- 50	4	23	16	8	2	1					54
41- 45	8	21	11	1	1						42
36- 40	8	15	9	3	1						36
31- 35	12	10	8								30
26- 30	20	8	2								30
21- 25	20	2	2								24
16- 20	17	2	1								20
11- 15	8	3									11
6- 10	3										3
0- 5	3										3
Totals	110	123	124	127	157	111	93	63	56	53	1017
Median	26.1	45.2	53.4	67.4	70.8	74.4	83.5	82.5	86.6	90.2	
Standard June Scores	40	51	61	71	78	85					

Table 15

DISTRIBUTION OF SCORES IN SILENT READING, COMPREHENSION

Score	Grades III	IV	V	VI	VII	VIII	High IX	X	XI	XII	Total
80 and above											
70-79.9											
60-69.9							2				2
50-59.9							9	4		3	16
45-49.9				3	3	2	5	2	7	3	25
40-44.9				8	10	8	10	3	6	1	46
35-39.9				12	13	6	8	4	6	9	58
30-34.9		7	3	9	19	10	12	11	11	12	94
27-29.9		3	4	7	6	13	9	5	5	5	57
	1	8	12	10	15	15	7	8	6	1	83
21-23.9	2	9	11	13	14	8	11	12	6	8	94
18-20.9	2	9	16	12	23	23	4	5	2		96
15-17.9	2	8	21	14	24	16	12	6	5	1	109
13-14.9	7	10	20	15	11	6	2	3	1	1	76
11-12.9	10	13	22	11	6	4	4	1	1		82
9-10.9	14	21	11	4	2	2				1	55
7- 8.9	26	13	7	5	8	2					61
5- 6.9	35	12	9	2	0						58
4- 4.9	10	5	2	1	2						20
3- 3.9	4	5	0	0							9
2- 2.9	9	3	2	1						1	15
1- 1.9	4	3	1								8
0- .9	8	2	0								10
Total	134	131	141	127	156	115	95	64	56	46	1065
Medians	6.8	12.7	14.7	20.6	21.4	22.8	29.6	26	31.1	32.3	

Two results of such study are indicated:

First, the teaching of pupils in smaller groups in order to meet their varying needs not only in the same subject but in different aspects of the same subject and second, some form of promotion by subject in order to avoid the obvious injustice of penalizing pupils for not having a so-called balanced development.

A farther study may show that the one-session plan, as we have it in the Prince and Wadleigh Schools, is a serious handicap, when we attempt to do the same work in quality and quantity that is done in the schools generally throughout the country on a two-session plan. At least two hours of the one session period is of very little value, coming as it does in the middle of the day at a time when vitality is low and when there can be no recuperation by reason of a period of rest and a reasonable mid-day meal.

The abilities chosen to be tested are important, not only because they are useful in life, but because they are useful in securing an education. They are sometimes called the tools of learning. Facility in the use of these tools should be gained by a pupil before he reaches the seventh grade, if he expects to go on with his education to advantage. If he does not acquire these tools, the doors of higher education are closed to him. Many pupils fail in High School because they are deficient in skill in using these tools and on account of this become discouraged and leave school.

Too much importance must not be attached to the results of the foregoing tests. They are important but they do not represent all of education. There are many intangible results that cannot be measured. No measure has been devised to evaluate the cultural, moral and aesthetic factors in which our schools have been and are exceedingly rich.

In closing, I wish to acknowledge my indebtedness to those with whom I have worked for the past few months; to the children for their frankly expressed friendship (I wish I could know them all personally); to the teachers for their loyal co-operation in carrying on the school program under trying conditions, and for their high professional spirit; to the staff of medical and dental inspection for their efficient work (much of it voluntary in nature) in caring for the health of school children, and to the School Committee for their helpfulness and united support.

Respectfully submitted,

JOHN R. FAUSEY,
Superintendent of Schools.

Exhibit I

ORGANIZATION AND MEMBERSHIP

September to December, 1918

	Teachers	Grade	Began Service	No. Years Exp.	Education	Boys	Girls	Total
n	John R. Fausey, Supt.		1918	19	Syracuse University			
	High School, Telephone 649-W							
pt	Charles L. Curtis, Prin.		1916	25	Colby College			
pt	Edwin N. Lovering, Prin., Em. Latin		1887	41	Harvard University			
pt	Ed. E. Thompson, Sub-Master Head—Modern Languages		1909	19	Brown University, Berlin University	22		22
pt	Eva M. Palmer, Dean of Girls. Head—Mathematics		1891	28	Boston University			
pt	Marjorie N. Weeks. Head—English		1908	19	Radcliffe College	14	40	54
	Laura A. Hunt. Head—Household Arts		1917	4	St. Lawrence Univ. Columbia University			
	Lucy H. Gage. Head—Commercial Dept.		1917	17	Tufts College			
	Louise S. Lester, Science		1916	10	Mt. Holyoke College			
pt	Florence A. Parker, English		1912	12	Smith College	45		45
pt	Mabel A. Richmond. English and Latin		1913	19	Bates College		36	36
pt	Louise Clark, Drawing		1913	14	Cowles Art School Boston Art School			
pt	Frances G. Allison, Commercial.		1914	19	Tufts College			
n	Minnie L. Shedd, French		1918	9	Smith College		49	49
n	William C. Shuster. Physical Training		1918	3	Colby College			
	Ella M. Stacy, Eng. and History		1916	8	Colby College		47	47
	Ruth B. Taylor, Commercial		1917	3	Smith College	4	16	20
n	Marion D. Wilkinson. Household Arts		1918	3	Simmons College			
n	Lida T. Parkins, History		1918	5	Simpson College	24		24
					Total	109	188	297
	Wadleigh, Telephone 366-W							
pt	Mercy J. Davis, Acting Prin.		1901	21	Salem Normal			
pt	Mary J. Hills	8	1900	25	Salem Normal	19	22	41
pt	Jessie R. Talcott	8	1908	19	Framingham Normal	19	22	41
pt	Mary H. Barr, 2d Asst	8	1906	17	Bridgewater Normal	18	23	41
pt	Anna T. O'Sullivan, 1st Asst.	7	1882	31	Salem Normal	23	18	41
	Mary E. Robinson	7	1917	6	North Adams Normal	22	16	38
	Alice B. Campbell	7	1917	17	Gorham Normal	24	15	39
n	Charlotte Barnes	6	1918	8	Salem Normal	15	22	37
pt	Elizabeth C. McDonald	6	1907	16	Lowell Normal	14	22	36
pt	Grace A. Hubbard, Sewing		1908	22	New York Univ.			
pt	Frances E. Daley, Sloyd		1900	26	Sloyd Tr. Sch., Boston			
					Total	154	160	314

Exhibit I

ORGANIZATION AND MEMBERSHIP

September to December, 1918

	Teachers	Grade	Began Service	No. Years Exp.	Education	Boys	Girls	Total
	Prince, Telephone 107-W							
	Ethel N. Jewett, Prin.	7	1917	15	Plymouth Normal	22	14	36
	Dorothea Cheever	7	1917	4	Bates College	17	15	32
	Ola M. Pierce	6	1917	9	Gorham Normal	19	19	38
pt	Carrie L. Mason	Ind.	1898	34	Salem Normal	9	3	12
pt	Edna F. Hawes	Kdg.	1910	14	Wheelock Kindergarten Training School	16	16	32
					Total	83	67	150
	Chapin, Telephone 414-M							
pt	Agnes Regan, Act. Prin.	6	1910	15	Plymouth, N. H., Normal School	14	16	30
n	Georgianna Keith	5	1918	3	Lowell Normal	12	10	22
	Irene E. Murphy	5	1917	4	Lowell Normal	12	11	23
pt	Mary H. Foley, 1st Asst.	4	1912	11	Lowell Normal	10	11	21
	Kathleen E. Foley	3	1917	14	Salem Normal	10	15	25
pt	Gertrude C. Isaman	2	1907	13	Lowell Normal	15	11	26
n	Marguerite Halloran	1	1918	3	Framingham Normal	25	11	36
pt	Louise Taylor	Kdg.	1898	21	Wheelock Kindergarten Training School	12	12	24
					Total	110	97	207
	Gifford, Telephone 647-W							
pt	Flora E. Jepson, Acting Prin.	1	1905	20	Framingham Normal	14	10	24
	Ruth E. Robinson	2-3	1917	10	Farmington Normal	11	18	29
pt	Gertrude B. Howard	4-5	1905	17	Lowell Normal	20	16	36
n	Anna S. Dewhirst	5	1918	7	Perry Kdg. Normal	18	15	33
					Total	63	59	122
	Highland, Telephone 656-W							
pt	Bessie M. Small, Prin.	3-4	1905	20	Bridgewater Normal	23	13	36
	Bertha S. Hefflon	1-2	1918	6	Boston University	17	11	28
					Total	40	24	64
	Mystic, Telephone 653-W							
pt	Violetta R. Dodge, Prin.	1-2	1906	20	Salem Normal	19	20	39
pt	Ethel F. Barnard	3-4	1914	9	Bridgewater Normal	17	16	33
					Total	36	36	72

Exhibit I

ORGANIZATION AND MEMBERSHIP

September to December, 1918

	Teachers	Grade	Began Service	No. Years Exp.	Education	Boys	Girls	Total
	Rumford, Telephone 648-W							
pt	Mary A. Lyons, Prin.	4	1887	32	Salem Normal	10	13	23
pt	Mary A. Doherty	3	1913	10	Lowell Normal	16	16	32
pt	Elizabeth L. Naven	2	1897	25	Woburn High and Training School	18	12	30
pt	Helena B. Doherty	1	1903	16	Salem Normal	22	23	45
					Total	66	64	130
	Washington, Telephone 652-W							
pt	Edna M. Hatch, Prin.	5	1915	9	Farmington Normal	9	16	25
pt	Anna D. Marden	3-4	1905	27	Westfield Normal	17	13	30
	Mildred K. Durfee	2-3	1916	7	Rutland, Vt., Normal	15	16	31
pt	Dorothy M. Ayer	1	1913	8	Bridgewater Normal	10	23	33
					Total	51	68	119
	Wyman, Telephone 372-W							
pt	Elizabeth Spencer	5	1892	27	Bridgewater Normal	16	27	43
pt	Elizabeth Hopkins	3-4	1907	14	Boston Normal	21	18	39
pt	Juliette Todd	2-3	1899	27	Gloucester High	25	19	44
pt	Ethel W. Woodbury	1	1895	24	Philadelphia High and Training School	15	14	29
					Total	77	78	155
	Supervisors							
pt	Richard W. Grant, Music		1914	7	Northampton Institute Music Ped.			
pt	Amy R. Whittier, Drawing		1913	26	Massachusetts Normal Art School University of Chicago			
n	Katherine Glover, Phys. Train.		1918	3	Wellesley College			
	Medical Inspection							
	Ralph Putnam, M.D., Sch. Phys.		1904	16	Harvard University H. U. Medical School			
	Fredrika Moore, M.D. Associate School Phys.		1913	10	Wellesley College B. U. Medical School			
	Constance E. Talpey, Sch. Nurse		1913	9	Waltham Tr. School			
					Grand Total	789	841	1630

n—New Teachers.
pt—On permanent tenure as provided by Chapter 714, Laws of 1914.

Exhibit II

REGISTRATION OF GIRLS BY GRADES AND AGES

DECEMBER, 1918

Grade Age	4	5	6	7	8	9	10	11	12	13	14	15	16	17	18	19	20	Tot.
Kindergarten	**10**	**18**	2															30
I		**15**	**61**	19	4													99
II			**8**	**41**	13		2											64
III				**18**	**38**	15	3	4	1		1							80
IV					**6**	**40**	21	2		2								71
V						**6**	**54**	17	6	5	1							89
VI						3	**11**	47	16	3								80
VII								**9**	**40**	17	8	3						77
VIII									**16**	**29**	15	5	2	1				68
Industrial												3						3
High School I									2	**20**	**21**	6	7					56
High School II											27	**14**	12	3				56
High School III											1	**12**	**15**	10	2	1		41
High School IV												2	**13**	**19**	4	2		40
High School Special														1	1			2
	10	33	71	78	61	64	91	79	81	76	74	45	49	34	7	3		856

The minimum normal ages for each grade in the above table are indicated by the black-face type.

Exhibit II (Continued)

REGISTRATION OF BOYS BY GRADES AND AGES

DECEMBER, 1918

Grade Age	4	5	6	7	8	9	10	11	12	13	14	15	16	17	18	19	20	Tot.
Kindergarten	**3**	**25**	1															29
I		**15**	**72**	16	5	1												109
II			**9**	**50**	23	4	3											89
III				**6**	**45**	16	6	1	1	1	1							77
IV					4	42	24	5	4	1								80
V						**8**	**32**	21	12	2	2	1						78
VI						1	**6**	**27**	19	4	4							61
VII							2	**17**	**52**	27	7	3						108
VIII								1	**12**	**22**	13	6	1					55
Industrial											5	1						6
High School I									3	**21**	**15**	12	5					55
High School II										1	**7**	**9**	2	3				22
High School III										1		**11**	9	4				25
High School IV												1	3	**6**	3	1		14
High School Special																		0
	3	40	82	72	77	72	73	72	103	79	54	44	20	13	3	1		808

The minimum normal ages for each grade in the above table are indicated by the black-face type.

Exhibit III

WADLEIGH GRAMMAR SCHOOL

Class of 1918

Daniel Fletcher Barnard
Lawrence Carter Barnard
Ruth Frances Barnard
Andrew Jackson Barnes
Philip Howard Bartlett
Elizabeth Eaton Bird
Vincent Carroll Boyle
William John Breen
Ruth Effie Brooks
Lawrence Whiting Chandler
Frances Barbara Collins
Cecile Maule Evangeline Coyne
Walter William Crowley
John Patrick Davey
Miriam Nichols DeLoriea
Elizabeth Viola Dobbins
Hazel Lavona Dotten
Anna Catherine Drohan
Raymond Hoyt Elden
Dorothy Elliott
Florence Irene Elliott
Jeanette Garbino
William Garbino
Thomas Anthony Gigliotti
Barbara Goddard
Audrey Hollis Goddu
Robert Hollis Goode
Edward Frederick Harmon, Jr.
Francis Everett Harrold
Philip Sylvester Hight
Thomas Egbert Jansen, Jr.
Cecilia Mildred Kenneally
Edson Simonds Laraway
Clinton Staples Mason
Ruth Elizabeth Mathews
Samuel James Mathews
James Francis Mawn
Mary McCarron
Donald Alexander MacDonald
John Malcolm MacDonald
Maynard Francis McElhaney
Joseph Frederick McHugh
Alfred Clark Paul McKenzie
Edward Alexander McKenzie
Hazel Lauretta MacKenzie
Norman Philip MacLellan
George Getchell Morrill
Clyde York Mullen
Mary Elizabeth O'Connor
Hazel Frances Paine
John Edward Perkins
Dorothy Phipps
Mary Poland
Angelina Politano
Raymond George Powers
Earl Joseph Preedom
Benjamin Russell Priest
Pearl Margaret Prime
Nellie Lindsay Ralph
Robert Ellard Sanborn
Alfred Alexander Shaughnessy
Roger Sherman
Henry Erving Simonds
Allen Batterman Smith
Elizabeth Moore Stearns
Kathryn Elizabeth Sullivan
Ernest Arthur Tutein, Jr.
Robert John White
Aby Winer

WITH HIGH HONOR

Ruth Frances Abbott
Roy Hubert Booth, Jr.
Kathleen Anna Charleton
Leland Howard Clifton
Ellen Elizabeth Cloutman
Dorothy Winifred Cummings
Wallace Frederick Downer
Elinor Stirling Erskine
Joseph Edward Flaherty
Harold Adams Gray
John Edward Howe
Blanche Lillian Johnson
George Michael Kilcoyne
Mildred Freeman Lewis
Beatrice Warren Livor
Ruth Frances McLaughlin
Rudolf Waldo Mortensen
Lincoln Lowell Russell
Marion Evelyn Smith
Vivian Augusta Stoner

WITH HIGHEST HONOR

John Buckman Drisko
Concetta Mary Ferrina
Madeline Almira Robinson
Paul Brainerd Sargent

Exhibit IV

WINCHESTER HIGH SCHOOL

Class of 1918

Ambrose, Ruth May
Anderson, Esther Irene
Armstrong, Elizabeth
Blake, Alice Frances
Bugbee, Lorna Curtis
Callahan, Abbie Celia
Canniffe, Margaret Frances
Claflen, Ruth Elizabeth
Clifton, Richard Monroe
Collins, Thomas Henry
Connolley, Angeline
Danehy, John Joseph, Jr.
DeLoriea, Irene Emma
Donovan, John Frank
Dyer, Colver Payson
Elliott, Theodore Herbert
Finnimore, Evelyn Flossie
Fitch, Elizabeth
Fitch, Mary Lovell
Flaherty, Elizabeth Grace
Graham, Kendall Rivers
Gray, Annie Mabel
Hevey, John Francis
Lingham, Ruth Eleanor
Locke, Flora Wightman
Marchant, Ruth
McCarthy, Royal Joseph
McCauley, Esther Mary
MacDonald, William Butler
McKenzie, John Myles
Morse, Carl Edward
Muir, Mary Margaret
Murphy, Lauretta Mary
Nutting, Leslie Jewett
Reynolds, Arthur Witherell
Reynolds, Dorothy
Roberts, Walter Pierce
Salyer, John Townsend
Shaughnessy, Walter Edward
Symmes, Dean Whiting
Vallely, James Scully
Watters, Georgiana Langmaid
Whittington, Ruth Delano

WITH HIGH HONOR

Redding, Doris
Yates, Elsie Maud

WITH HIGHEST HONOR

Chase, Margaret Woodbury
Dana, Ruth Catlin
Johnson, Elsa Vahlborg

Exhibit V

HIGH SCHOOL GRADUATES ENTERING OTHER INSTITUTIONS OF LEARNING IN SEPTEMBER, 1918

Class of 1918

Elizabeth Armstrong	Mt. Holyoke College
Ruth Catlin Dana	Simmons College
Colver Payson Dyer	Massachusetts Institute of Technology
Theodore Herbert Elliott	Massachusetts Institute of Technology
Arthur Witherell Reynolds	Harvard University

Class of 1917

Margaret Louise Hodges	Mt. Holyoke College
Esther Margaret Russell	Wellesley College

SPECIAL SCHOOLS

Class of 1918

Lorna Curtis Bugbee	Rogers Hall School
Margaret Woodbury Chase	Bridgewater Normal School
Ruth Elizabeth Claflin	Boston Y. W. C. A. School
Irene Emma DeLoriea	Waltham Training School for Nurses
Elizabeth Fitch	Miss Wheelock's Kindergarten School
Mary Fitch	Miss Wheelock's Kindergarten School
Ruth Hammond	Miss Wheelock's Kindergarten School
Ruth Eleanor Lingham	Hartford, Conn., Hospital Training School
Doris Redding	Bridgewater Normal School
Dean Whiting Symmes	Lowell Textile School
Georgiana Langmaid Watters	Bennett School, Millbrook, N. Y.
Elsie Maud Yates	Boston Art School

Class of 1917

Rhoda Case	Miss Wheelock's Kindergarten School

ENTERED WAR SERVICE

Class of 1918

Richard Munroe Clifton	S. A. T. C., Norwich University
John Francis Hevey	Heavy Artillery, U. S. A.
Royal Joseph McCarthy	S. A. T. C., Tufts College
John Myles McKenzie	S. A. T. C., Boston University
Leslie Jewett Nutting	S. A. T. C., Tufts College
John Townsend Salyer	U. S. Marine Corps
Evelyn Flossie Finnimore	Yeowoman—Hampton, Va.

Class of 1917

Mabel Romkey	Yeowoman—Boston, Mass.

Exhibit VI

WADLEIGH GRAMMAR SCHOOL

Class	1913	1914	1915	1916	1917	1918
Number graduating	98	156	139	132	122	93
Entered High School	85	140	124	117	97	77
Per cent. entering High School	86.7	89.7	89.2	88.6	79.5	82.8

HIGH SCHOOL

Class	1913	1914	1915	1916	1917	1918
Number graduating	61	48	51	42	54	48
Per cent. graduating class High School of the same class at graduation from the Wadleigh School	70.9	48	56	51	65.8	30.7
Per cent. graduating class High School of same class at entrance	78.2	53.9	63	61	79.4	34.2
Entered College	28	11	13	19	10	5
Entered Normal School	7	2	2	1	0	2
Per cent. entered College	45.9	22.9	25.4	45.2	18.5	10.3
Per cent. entered Normal School	11.4	4.1	3.9	2.3	0	4.1

Exhibit VII

HIGH SCHOOL PUPILS BY COURSES AND CLASSES, 1917-1918

		College Entrance	Technical	Commercial	General	Household Arts	Total
1st year	Boys	25	6	14	12		57
	Girls	25		24	14	18	81
2d year	Boys	17	7	10	6		40
	Girls	23		14	17	6	60
3d year	Boys	8	7	8	10		33
	Girls	14		21	17	2	54
4th year	Boys	2	3	3	2		10
	Girls	10		6	7	2	25
5th year	Boys						
	Girls	5			3		8
Total		129	23	100	88	28	368

Exhibit VIII

CERTIFICATES GRANTED BY TYPEWRITER COMPANIES ON TESTS SET BY THEM, 1917-1918

Remington Gold Medal, 55 Words

Gray, Mabel

Johnson, Elsa

McKenzie, John

Underwood, 60-Word Certificate

Ruth Ambrose—perfect

Remington, 40 Words

Callahan, Abbie
Callahan, Gertrude
Collins, Thomas
Danehy, John
Donovan, Frank
Edwards, Dorothy
Finnemore, Evelyn
Foster, Ida
Gray, Mabel
Higgins, Dorothea
McCauley, Esther
MacDonald, Beatrice
Morse, Carl
Sprague, Ketha
Vallely, James

Underwood, 40 Words

Callahan, Gertrude
Collins, Thomas
Donovan, Frank
Feinberg, Bertha
Foster, Ida
Higgins, Dorothea
McCauley, Esther
MacDonald, Beatrice
McGuerty, George
Morse, Carl
Purrington, Ralph
Vallely, James

Remington, 25 Words

Bourque, Charles
Callahan, Gertrude
Donnelly, Mary
Edwards, Dorothy
Erskine, Rachel
Feinberg, Bertha
Foster, Ida
Harrison, Ethel
Hevey, John
Higgins, Dorothea
Irwin, Elizabeth
Keady, Sara
MacDonald, Beatrice
McGuerty, George
Purrington, Ralph
Vallely, Helen
White, Anna

Exhibit IX

SALE OF WAR SAVINGS AND THRIFT STAMPS IN WINCHESTER SCHOOLS, 1918

School	Registration	No. of pupils holding stamps	Value
High School	294	261	$4,748.75
Wadleigh School	302	302	5,292.50
Prince School	149	132	3,993.75
Chapin School	202	94	693.50
Gifford School	121	121	1,854.75
Highland School	64	63	1,346.75
Mystic School	70	70	1,556.25
Rumford School	130	105	703.00
Washington School	117	53	693.25
Wyman School	153	140	4,405.00
Total	1.602	1,341	$25,287.50

Exhibit X

REPORT OF SCHOOL PHYSICIAN, 1918

Defectives found:

Adenitis, cervical	2	Heart, organic	8
Adenitis, submaxillary	1	Heart, functional	6
Albinism	1	Indigestion, acute	1
Backward pupils	4	Impetigo	2
Bradycardia	1	Lame Back	1
Conjunctivitis, acute	1	Measles (suspected)	3
Contusion of shoulder	1	Nystagmus	1
Coryza	2	Orthopedic defects	5
Eczema	2	Ringworm	1
Foreign body under nail	1	Scabies	1
Furuncle	1	Septic Hand	1
Feeble Minded	1	Sprain of wrist	1
Gum Boil	1	Strabismus	1
German measles	1	Tonsils, enlarged	39
Herpes facialis	1	Vision, defective	2
Wound of lip	1		

Visits	89
Physical examination of pupils	575
Inspection of throats following exposure to diphtheria	155
Examination for employment certificates	15

RALPH PUTNAM, M.D.,
School Physician.

Winchester, Massachusetts, December 31, 1918.

Exhibit XI

REPORT OF ASSOCIATE SCHOOL PHYSICIAN

1 GENERAL EXAMINATION		II. SPECIAL EXAMINATION	
Number examined	310	Number examined	38
Negative	265	Negative	19
Defective	45	Defective	19
Defective		Defective	
Heart (functional)	15	Miscellaneous	11
Heart (organic)	8	Enlarged glands	2
Miscellaneous	5	Lungs	3
Orthopedic	5	Heart (organic)	1
Enlarged tonsils	11	Heart (functional)	2
Lungs	1	Examination of employment certificates	24

Haemoglobin and other special tests of the Fresh-air Classes were not made, as those classes, as well as the classes in the screened rooms, were closed by the Fuel Commission.

Respectfully submitted,

FREDRIKA MOORE, M.D.,
Associate School Physician.

Winchester, Massachusetts, December 31, 1918.

Exhibit XII

REPORT OF SCHOOL NURSE, 1918

Total number of school visits made with Dr. Putnam	57
Total number of school visits made with Dr. Moore	35
Total number of school visits made without Dr. Putnam or Dr. Moore	315
Assisted Dr. Putnam in examining pupils (general and special)	575
Assisted Dr. Putnam in making vision tests	2
Assisted Dr. Moore in examining pupils (general and special)	339
Sent to Dr. Allen's office	1
Sent to Dr. Ordway's office	1
Taken to Dr. Brown's office	1
Home visits	93
Taken to Eye and Ear Infirmary	2
Taken to Massachusetts General Hospital	2
Taken to Psychopathic Hospital	1
Taken to Wrentham State School	1
Total number of pupils inspected	1,036
Negative	717

Defective, not excluded from school 90

Abdominal pain	2	Headache	3
Abrasion under eye	1	Impetigo	1
Backward pupil	1	Infection of finger	3
Blepharitis	5	Lame back	1
Boil	1	Neglect	2
Bruise	4	Pediculosis (not contagious)	39
Cold	1	Rash	1
Cold sore	7	Sprain	4
Defective teeth	1	Sore throat	3
Eczema	3	Toothache	1
Eruption	1	Minor cases not classified	5

Defective, excluded from school (sent and taken home) 167

Abdominal pain	1	Impetigo	8
Cold	82	Infection of finger	2
Cold and nausea	1	Infection of eye	1
Cold and sore throat	11	Influenza	3
Conjunctivitis	6	Measles	1
Cough	1	Measles suspect	1
Earache	1	Neglect	1
Eruption on face	1	Pediculosis	12
Exposure to contagious diseases	4	Sore throat	4
Fever	1	Strain of back	1
Headache	3	Wet feet	21

Defective, treated in school for minor complaints 62

Abrasion of arm	1	Impetigo	4
Abrasion of face	1	Infection of finger	2
Abrasion of knee	1	Infection of wrist	1
Bruise	5	Infection of toe	3
Burn	2	Injury to eye	1
Contusion of head	1	Injury to hand	2
Cuts	20	Ivy poisoning	1
Dizziness	1	Laceration of finger	3
Eczema	1	Pustule on arm	1
Epistaxis	1	Splinter removed	1
Fainting	1	Sprain	1
Foreign body in eye	1	Sore heel	1
Frost bite	2	Vaccination (dressed)	2
Wound of head	1		

Excluded from school by telephone because of cold	6
Temperatures taken	26
Exposed to measles	26
Negative	26
Temperatures taken by principals	52
Exposed to measles	51
Negative	45
Defective and excluded	6
Exposed to chicken-pox	1
Defective and excluded	1

DENTAL REPORT

Total number of pupils treated at Harvard Dental School	117
Total number of treatments	563
Total number of pupils treated at Forsyth Dental Infirmary	34
Total number of treatments	87
Total number of pupils to Forsyth Dental Infirmary for nose and throat examination	10
Negative	10
Total number of pupils treated at dentists' offices	3
Total number of treatments	4

SECOND DENTAL EXAMINATION (March and April)

School	Dentist	Registration	Defective and Notice sent
Chapin	Dr. Hindes	215	166
Gifford	Dr. Nutter	89	48
Highland	Dr. Hindes	58	22
Mystic	Dr. Nason	54	36
Prince	Dr. Kelley	136	45
Rumford	Dr. O'Connor	109	38
Wadleigh	Dr. Nutter	268	167
Washington	Dr. Wolfe	102	62
Wyman	Dr. Kelley	126	19
	Total	1,157	603

Total number of pupils who have recently had treatment or are now under treatment 126

FIRST DENTAL EXAMINATION (November and December)

School	Dentist	Registration	Defective and Notice sent
Chapin	Dr. Hindes	182	153
Gifford	Dr. Nutter	109	71
Highland	Dr. Hindes	54	26
Mystic	Dr. Wolfe	50	25
Prince	Dr. Kelley	131	50
Rumford	Dr. Nason	120	89
Wadleigh	Dr. Nutter	291	167
Washington	Dr. Wolfe	106	83
Wyman	Dr. Kelley	133	38
	Total	1,176	702

Total number of pupils who have recently had treatment or are now under treatment 61

CONSTANCE E. TALPEY, R. N.

Winchester, Mass., December 20, 1918.

Exhibit XIII

Population, census 1915 10,005

School census, September 1, 1918

Children 5 to 15 inclusive

Boys 1051 Girls 1091 Total 2141

Change from 1917

Boys 25 (increase) Girls 34 (increase) Total increase 59

Children 7 to 13 inclusive

Boys 671 Girls 725 Total 1396

Change from 1917

Boys 18 (decrease) Girls 36 (increase) Total increase 18

Minors 16 to 21 who cannot read or write

Males 6 Females 4 Total 10

Exhibit XIV

REPORT OF ATTENDANCE OFFICER, YEAR ENDING JUNE 22, 1918

Total calls and investigations	338
Truants	41
Kept home by parents because of sickness	51
Kept home by parents, unsatisfactory excuses	66
Kept home by parents, good excuses	7
Unsuitable clothing	4
Taken from street and put in school	15
Working under age and without certificate	16
Looked up for various reasons	40
Parents or pupils warned	17
Firms notified of violation of law	6
Factory visits	25
Cases taken to court	4

Names looked up for age and schooling certificates	25
Mercantile establishments visited	21

One case in court continued.
One case fined $10 and one $20 with suspended sentence.
One boy turned over to the overseers of another town.
One state ward returned to State House, Boston.

NATHANIEL M. NICHOLS,
Attendance Officer.

Exhibit XV

VALUATION AND TAXATION OF THE TOWN AND COST OF SCHOOLS

Valuation, 1918	$17,126,450.00
Increase over 1917	3,621.35
Total raised by taxation, 1918	347,505.00
Increase over 1917	16,547.29
Rate of taxation per $1,000	20.00
Rate in 1917	19.40
Total expenses of schools,1918	101,905.50
Increase over 1917	4,795.25
Expense of schools, 1918, exclusive of cost of repairs	98,769.13
Increase over 1917	3,901.83
Average cost per pupil based on total expense of schools, 1918, and average membership (1614) 1917-1918	63.13
Increase over 1917	5.47
Average cost per pupil based on expense of schools, exclusive of cost of repairs, and average membership (1614) 1917-1918	61.19
Increase over 1917	4.85
Per cent. of total valuation expended for schools, 1918	.59
Increase over 1917	.02
Per cent. of entire tax expended for schools, 1918	29.3
Increase over 1917	.3

CALENDAR, SCHOOL YEAR, 1918-1919

Wednesday, September 4, 1918.	Schools open
Friday, October 11, 1918	Patriotic Exercises
Saturday, October 12, 1918	Columbus Day
Wednesday, November 27, 1918	Thanksgiving Exercises
Thursday, November 28, 1918 to Sunday, December 1, 1918	Thanksgiving Recess
Saturday, December 21, 1918 to Sunday, December 29, 1918	Christmas Vacation
Monday, December 30, 1918	Schools open
Friday, February 21, 1919	Patriotic Exercises
Saturday, February 22, 1919	Washington's Birthday
Saturday, March 22, 1919 to Sunday, March 30, 1919	Spring Vacation
Monday, March 31, 1919	Schools open
Friday, April 18, 1919	Holiday, Good Friday

Saturday, April 19, 1919	Patriot's Day
Thursday, May 29, 1919	Patriotic Exercises
Friday, May 30, 1919	Memorial Day
Tuesday, June 17, 1919	Bunker Hill Day
Tuesday, June 17, 1919	Graduation Exercises, High School
Friday, June 20, 1919	Graduation Exercises, Wadleigh Grammar School
Friday, June 20, 1919	Schools close

CALENDAR, SCHOOL YEAR, 1919-1920

Wednesday, September 3, 1919	Schools open
Monday, October 13, 1919	Columbus Day
Wednesday, November 26, 1919	Thanksgiving Exercises
Thursday, November 27, 1919, to Sunday, November 30, 1919	Thanksgiving Recess
Saturday, December 20, 1919 to Sunday, January 4, 1920	Christmas Vacation
Monday, January 5, 1920	Schools open
Thursday, February 21, 1920	Patriotic Exercises
Friday, February 22, 1920	Washington's Birthday
Saturday, March 27, 1920 to Sunday, April 4, 1920	Spring Vacation
Monday, April 5, 1920	Schools open
Monday April 19, 1920	Patriot's Day
Friday, May 28, 1920	Patriotic Exercises
Monday, May 31, 1920	Memorial Day
Thursday, June 17, 1920	Bunker Hill Day
Tuesday, June 22, 1920	Graduation Exercises, High School
Friday, June 25, 1920	Graduation Exercises, Wadleigh Grammar School
Friday, June 25, 1920	Schools close

REPORT OF THE COLLECTOR OF TAXES

GENERAL TAX

Uncollected December 31, 1917	$129,796.98	
Warrant by Assessors, Polls	2,894.00	
General Tax	344,611.00	
Additional Commitment, Polls	12.00	
General Tax	465.00	
Auditor's Adjustment	.92	
Paid Town Treasurer		$362,551.89
Abated by Assessors		4,855.86
Uncollected December 31, 1918		110,372.15
	$477,779.90	$477,779.90

GYPSY AND BROWN TAIL MOTH ASSESSMENTS

Uncollected December 31, 1917	$450.76	
Warrant by Assessors	616.38	
Paid Town Treasurer		$773.71
Abated by Assessors		17.01
Uncollected December 31, 1918		276.42
	$1,067.14	$1,067.14

SEWER ASSESSMENTS

Uncollected December 31, 1917	$4,022.99	
Committed by Water and Sewer Board	2,485.51	
Committed by Water and Sewer Board	2,020.65	
Commitment by Assessors, Apportioned	455.38	
Paid Town Treasurer		$5,184.95
Abated by Water and Sewer Board		91.22
Returned for Apportionment		1,502.33
Auditor's Adjustment		137.53
Uncollected December 31, 1918		2,068.50
	$8,984.53	$8,984.53

SIDEWALK ASSESSMENTS

Uncollected December 31, 1917	$1,086.17	
Commitment by Selectmen	332.56	
Paid Town Treasurer		$923.54
Abated by Selectmen		3.90
Uncollected December 31, 1918		491.29
	$1,418.73	$1,418.73

WATER RATES

Uncollected December 31, 1917	$59.76	
Commitment by Water and Sewer Board, January 1, 1918	17,075.89	
Commitment by Water and Sewer Board, July 1, 1918	14,854.37	
Additional Commitments	29.97	
Paid Town Treasurer		$31,721.23
Abated by Water and Sewer Board		161.68
Uncollected December 31, 1918		137.08
	$32,019.99	$32,019.99

STREET RAILWAY EXCISE TAX

Uncollected December 31, 1917	$1,762.29	
Warrant by Assessors	1,580.24	
Uncollected December 31, 1918		$3,342.53
	$3,342.53	$3,342.53

NON-RESIDENT BANK TAX

Warrant by Assessors	$72.00	
Abated by Assessors		$16.00
Uncollected December 31, 1918		56.00
	$72.00	$72.00

INTEREST

Collected on Taxes and Assessments	$6,716.93	
Paid Town Treasurer		$6,716.93
	$6,716.93	$6,716.93

FEES

Collected on Taxes, Assessments and Water Rates	$863.10	
Paid Town Treasurer		$863.10
	$863.10	$863.10

WILLIAM H. STINSON,
Collector of Taxes.

December 31, 1918.

I have examined the various accounts of the Collector of Taxes as reported above, and found the same correct, agreeing with the books of the Auditor.

T. H. BURTON,
Town Auditor.

REPORT OF THE TOWN TREASURER

For the Year Ending December 31, 1918

RECEIPTS

Balance, Dec. 31, 1918		$124,300.38
Anticipation of Taxes, loans		400,000.00
Collector of Taxes:		
General Tax	$362,551.89	
Gypsy and Brown Tail Moth Assessments	773.71	
Sewer Assessments	5,184.95	
Sidewalk Assessments	923.54	
Water Rates	31,721.23	
		401,155.32
Collector of Taxes, Interest Collected:		6,716.93
Commonwealth of Massachusetts:		
Bank Tax	$5,288.01	
Corporation Tax	12,050.00	
State Income Tax	83,200.14	
State Aid	1,603.99	
		102,142.14
County of Middlesex:		
Dog Tax		751.26
Funds Received Within Year:		
Norman Prince Fund		1,050.00
Income from Public Trust Funds:		
Asa Fletcher Fund	$2,041.04	
Henry F. Johnson Bequest	56.28	
Permanent Care Fund Wildwood Cemetery	1,937.06	
		4,034.38
Cutting Property:		
Income		315.00
Interest:		
Bank Deposits		1,414.43

Licenses:		
Ashes	$18.00	
Auctioneer	20.00	
Bowling Alley	30.00	
Carriage	7.00	
Garbage	1.00	
Garage and Gasoline	12.00	
Intelligence Office	4.00	
Junk	40.00	
Pedler	12.00	
Pool Room	20.00	
Second Hand Dealer	12.00	
Stable	40.50	
Swine	73.00	
Milk	30.25	
		$319.75
Premiums:		
Anticipation of Taxes, loan		2.25

Department Receipts

Cemetery Maintenance:		
One-half proceeds of lots	$1,242.50	
Care	525.25	
Foundations	211.10	
Interment	493.00	
		2,451.85
Collector of Taxes Department:		
Fees	$863.10	
Advertising in re tax sales	212.55	
		1,075.65
Contagious Disease:		
Reimbursements		94.36
Fire Department:		
Sale of Horses	$150.00	
Sale of Junk	17.24	
		167.24
Gypsy and Brown Tail Moth:		
Spraying		1,531.18
Granolithic Sidewalk Construction:		
In Lieu of Assessments		1,115.53

Health Department:		
Garbage	$1,600.00	
Highways and Bridges:		
Labor and Material	$2,910.00	
Sale of Junk	.75	
Rent of Roller	65.00	
		$2,975.75
Highways and Bridges, Street Construction:		
Black Horse Terrace Deposits	$60.00	
Glengarry Road and Grassmere Avenue Deposits	325.00	
Lewis Road Deposits	418.73	
		803.73
Library:		
Fines		105.50
Parks and Playgrounds:		
Salvage		40.00
Police:		
Court Fines	$299.50	
Sale of Junk	4.81	
Insurance Premium Rebate	9.61	
		313.92
Poor Department:		
Reimbursements Cities and Towns	$835.05	
Reimbursements State	867.00	
State Aid for Dependent Mothers	1,209.56	
Refunds	27.00	
		2,938.61
School Department:		
Tuition	$1,082.84	
Rent	44.00	
Sale of Junk	4.05	
Sloyd Receipts	26.06	
Sale of Supplies	43.99	
Miscellaneous	71.11	
Refund	620.46	
		1,892.51
Sealer of Weights and Measures:		
Fees		79.08

Sewer Construction:		
In Lieu of Assessments	$1,526.02	
Labor and Materials	91.57	
		$1,617.59
State Aid:		
Payment Recalled		4.00
Tax Title:		
Redeemed Title		98.07
Town Hall:		
Rental	$318.50	
Sale of Typewriter	40.00	
		358.50
Water Construction:		
House Connections	$1,415.45	
Labor and Material	235.90	
Sale of Wood	600.50	
		2,251.85
Water Maintenance:		
Sale of Junk	$92.21	
Fees	75.00	
		167.21
Wages Due and Unpaid:		
Unclaimed Wages		6.38
Winchester Committee on Public Safety:		
Plowing War Gardens		656.15
		$1,064,553.99

DISBURSEMENTS

Payments on Selectmen's Warrants		$340,044.36
Payment of Town Debt		67,000.00
Payment of Temporary Tax Loans		400,000.00
Interest on Tax Loans		12,193.72
Commonwealth of Massachusetts:		
Charles River Basin Tax	$1,805.33	
Fire Prevention Tax	147.31	
Metropolitan Park Tax	8,650.48	
Metropolitan (N) Sewer Tax	15,802.33	
State Highway Tax	976.00	
State Tax	39,490.00	
		66,871.45

County Middlesex:		
County Tax		$19,570.37
Interest on Town Debt:		
Previous Year	$2,200.00	
Current Year	19,657.50	
		21,857.50
Investment of Funds Received Within Year:		
Norman Prince Fund		1,050.00
Balance, Dec. 31, 1918, Cash on hand and in banks		135,966.59
		$1,064,553.99

GEORGE H. EUSTIS,
Town Treasurer of Winchester.

The details of the various Public Trust Funds held by the Treasurer will be found in the Auditor's Report.

I have examined the books of George H. Eustis, Treasurer of the Town of Winchester, for the year ending December 31, 1918, and hereby certify as to their correctness. The balance in the Treasury was found to be one hundred thirty-five thousand nine hundred sixty-six dollars and fifty-nine cents.

T. H. BURTON,
Town Auditor.

December 31, 1918.

REPORT OF THE AUDITOR

For the Year Ending December 31, 1918

The Auditor herewith presents his report for the financial year ending December 31, 1918.

The several Trust funds have been examined and found to be in order.

The accounts of the Collector of Taxes and Town Treasurer have been examined and found to be correct.

The amount of revenue in excess of the Assessor's estimates is $1,492.80.

The unexpended balances transferred to Excess and Deficiency Account aggregate $15,391.23.

In accordance with the provisions of Chapter 719 of the Acts of 1913, the Board of Selectmen authorized the following departments and accounts to exceed the appropriations voted by the Town.

Contagious Disease	$1,214.17
Health Department	58.48
State Aid	4,445.99
Workingmen's Compensation	109.81

Respectfully submitted,

T. H. BURTON,
Town Auditor.

December 31, 1918.

UNPAID GENERAL TAXES, DECEMBER 31, 1918

1915	$44.00	Polls
	73.10	General
1916	82.00	Polls
	70.72	General
1917	246.00	Polls
	19,922.49	General
1918	388.00	Polls
	89,545.84	General
	$110,372.15	

BORROWING CAPACITY OF THE TOWN DECEMBER 31, 1918

Valuation 1916 less abatements			$19,657,976.18
Valuation 1917 less abatements			16,697,933.64
Valuation 1918 less abatements			18,761,041.60
			$55,116,951.42
Average valuation for 3 years			18,372,317.14
Borrowing capacity 3%			551,169.51
Town Debt December 31, 1918		$461,500.00	
Loans outside the debt limit:			
Playground	$42,500.00		
High School	50,000.00		
Water	87,000.00		
		179,500.00	
Town debt inside the debt limit			282,000.00
Borrowing capacity, December 31, 1917			$269,169.51

ABATEMENT OF TAXES—OVERLAYS 1914

CREDIT		
Balance, December 31, 1917		$1,820.00
DEBIT		
Transferred to Revenue Account	$1,500.00	
Abatements by Assessors	10.88	
Balance, December 31, 1918	309.12	
	$1,820.00	$1,820.00

ABATEMENT OF TAXES—OVERLAYS 1915

CREDIT		
Balance, December 31, 1917		$391.97
DEBIT		
Abatement by Assessors	$275.90	
Badance, December 31, 1918	116.07	
	$391.97	$391.97

ABATEMENT OF TAXES—OVERLAYS 1916

CREDIT		
Balance, December 31, 1917		$7,105.63
Auditor's Adjustment		92
DEBIT		
Abatement by Assessors	$1,179.82	
Balance, December 31, 1918	$5,926.73	
	$7,106.55	$7,106.55

ABATEMENT OF TAXES—OVERLAYS 1917

CREDIT		
Balance, December 31, 1917		$3,854.42
DEBIT		
Abatements by Assessors	$1,255.08	
Balance, December 31, 1918	2,599.34	
	$3,854.42	$3,854.42

ABATEMENT OF TAXES—OVERLAYS 1918

Overlaying Assessment by Assessors for 1918		$4,572.79
Additional Commitments		39.00
Commitments of December, 1918		438.00
DEBIT		
Abatement by Assessors	$2,134.18	
Balance, December 31, 1918	2,915.61	
	$5,049.79	$5,049.79

AGGREGATE TOTAL OF SELECTMEN'S WARRANTS CHARGED TO THE FOLLOWING ACCOUNTS

Assessors' Department	$2,319.80
Auditor's Department	1,146.22
Board of Survey	8.75
Cemetery Maintenance	6,851.51
Claim Account	200.00
Clerical Assistance	1,893.00
Collector of Taxes Department	3,081.49
Committees	268.71
Contagious Disease	1,214.17
Cutting Property Income	165.46

AGGREGATE TOTAL OF SELECTMEN'S WARRANTS CHARGED TO THE FOLLOWING ACCOUNTS (Continued)

Election and Registration	$813.50	
Engineering Department	5,699.74	
Fire Department	16,763.12	
Gypsy and Brown Tail Moth Account	5,261.69	
Health Department	8,284.04	
Highways and Bridges	47,244.80	
Governor's Avenue Construction	521.61	
Glengarry Road and Grassmer Avenue Construction	271.74	
Lewis Road Construction	320.52	
Highways and Bridges—Outside Work	12.50	
Independence Day	299.63	
Inspector of Animals	100.00	
Inspector of Buildings Department	624.13	
Inspector of Wires Department	300.00	
Insurance	2,509.20	
Legal Department	2,147.86	
Library	4,283.73	
Local Exemption Board Expense	347.70	
Memorial Day	300.00	
Overseers of Poor, Asa Fletcher Fund	1,992.85	
Parks and Playgrounds	3,163.25	
Police Department Pensions	546.00	
Pensions for Town Laborers	334.56	
Planning Board	14.75	
Police Department	16,619.56	
Poor Department	10,085.70	
Public Parks—Miller Property	2,468.75	
Reserve Payment School Bills	463.75	
School Department	102,475.46	
Sealer of Weights and Measures	511.53	
Selectmen's Department	$1,262.52	
Sewer Construction	8,301.93	
Sewer Maintenance	1,517.52	
Shade Trees	528.02	
Snow and Ice	5,089.23	
Soldiers' Relief	210.00	
State Aid	5,649.99	
Street Lights	11,246.68	
Tax Title	6,925.86	
Town Clerk's Department	770.88	
Town Hall	3,571.11	
Town Stable, Maintenance of	8,694.18	
Treasurer's Department	1,525.12	
Unclassified Account	1,647.03	
Water Construction	6,509.68	
Water Maintenance	19,961.02	
Winchester Committee Public Safety	3,193.00	
Workingmen's Compensation	1,009.81	
Winchester Hospital Bed	500.00	
		$340,044.36

ANTICIPATIONS OF TAXES—TEMPORARY LOANS

CREDIT

Balance, December 31, 1917	$225,000.00
Borrowed of A. B. Leach & Co.:	
Notes 110, 111, 112, 113, 114, $5,000 each, due April 22, 1918, @ 4.70 discount	25,000.00
Borrowed of R. L. Day & Co.:	
Notes 115, 116, 117, @ $25,000 each, 125, 126, 127	150,000.00
Notes 118, 119, 120, 128, 129, 130, @ $10,000 each	60,000.00
Notes 121, 122, 123, 124, 131, 132, 133, 134, @ $5,000 each	40,000.00
Notes 115/124, due Nov. 15, 1918, discounted @ 5.33.	
Notes 125/134, due Jan. 15, 1919, discounted @ 5.48.	
Borrowed of Old Colony Trust Co.:	
Notes 135, 136, @ $10,000 each.	
Note 137 @ $5,000, due Nov. 23, 1918, discounted @ 4.24 less 50 cents	25,000.00
Borrowed of S. N. Bond Co.:	
Notes 138, 139, 140, 141, @ $25,000 each, due April 23, 1919, discounted @ 4.19	100,000.00

DEBIT

Paid notes as follows:		
Notes 84, 85, 86, 87, 88, 89, 90, 91, due Jan. 15, 1918	$80,000.00	
Notes 92, 93, 94, 95, 96, 97, 98, 99, 100, due Jan. 15, 1918	45,000.00	
Notes 102, 103, due Apr. 22, 1918	50,000.00	
Notes 104, 105, 106, 107, due Apr. 22, 1918	40,000.00	
Notes 108, 109, due Apr. 22, 1918	10,000.00	
Notes 110, 111, 112, 113, 114, due Apr. 22, 1918	25,000.00	
Notes 115, 116, 117, due Nov. 15, 1918	75,000.00	
Notes 118, 119, 120, due Nov. 15, 1918	30,000.00	
Notes 121, 122, 123, 124, due Nov. 15, 1918	20,000.00	
Notes 135, 136, 137, due Nov. 23, 1918	25,000.00	
Balance, Dec. 31, 1918	225,000.00	
	$625,000.00	$625,000.00

APPROPRIATIONS BY REVENUE

CREDIT

Abatement of Taxes, overlays by Assessors	$4,572,79
Assessors' Department	2,500.00
Auditor's Department	1,150.00
Board of Survey	100.00
Cemetery Maintenance	4,050.00
Claim Account	1,500.00
Clerical Assistance	1,893.00

APPROPRIATIONS BY REVENUE (Continued)

Collector of Taxes Department	$2,937.00
Committees	400.00
Committee Public Safety	500.00
Contagious Disease	1,069.84
Election and Registration	705.00
Engineering Department	5,917.80
Fire Department	18,275.00
Gypsy and Brown Tail Moth Account	5,425.00
Health Department	8,008.00
Highways and Bridges	48,000.00
Highways and Bridges—Outside	3,000.00
Independence Day	300.00
Inspector of Animals	100.00
Inspector of Buildings	625.00
Inspector of Wires	325.00
Insurance	2,525.00
Interest	36,250.00
Legal	2,131.00
Local Exemption Board Expense	347.70
Library	4,300.00
Memorial Day	300.00
Parks and Playgrounds	3,345.00
Pensions, Police Department	546.00
Pensions, Town Laborers	334.56
Planning Board	100.00
Police Department	19,410.89
Poor Department	12,000.00
Public Parks, Miller Property	2,468.75
Reserve Fund	3,000.00
School Department	102,000.00
Sealer of Weights and Measures	515.00
Selectmen's Department	1,300.00
Sewer Construction	8,250.00
Sewer Construction, House Connections	3,250.00
Sewer Maintenance	1,525.00
Shade Trees	550.00
Snow and Ice	5,500.00
Soldiers' Relief	210.00
State Aid	2,087.66
Street Lights	11,500.00
Town Clerk's Department	650.00
Town Debt, Payment of	67,000.00
Town Hall	4,300.00
Town Stable, Maintenance of	8,392.00
Treasurer's Department	1,550.00
Unclassified Account	1,850.00
Water Construction	8,000.00
Water Construction, House Connections	3,000.00
Water Maintenance	15,000.00
Winchester Hospital Free Bed	500.00
Workmen's Compensation	1,505.95

APPROPRIATIONS BY REVENUE (Continued)

Appropriation for Town Purposes		$446,847.94
State Tax	$39,490.00	
State Highway Tax	976.00	
Charles River Basin Tax	1,805.33	
Fire Prevention Tax	147.31	
Metropolitan Parks Tax	8,650.48	
Metropolitan Sewer Tax	15,802.33	
County of Middlesex Tax	19,570.37	86,441.82
		$533,289.76
Less:—		
Revenue Estimated by Assessors	103,000.00	
State Income Tax	82,784.76	185,784.76
Commitment to Collector of Taxes	$347,505.00	$347,505.00

APPROPRIATIONS BY TRANSFER

Abatement of Taxes 1912 to Revenue Account	$1.58
Abatement of Taxes 1913 to Revenue Account	194.20
Abatement of Taxes 1914 to Revenue Account	1,500.00
Excess and Deficieney Account to Revenue Account	5,789.58
Water Construction to Water Maintenance	2,000.00
Sewer Construction to Water Maintenance	1,500.00
Police Department to Fire Department	506.00
	$11,491.36

ASSESSORS' DEPARTMENT

CREDIT

Appropriation			$2,500.00

DEBIT

Payments on Selectmen's warrants:			
Salaries Assessors			
George H. Carter, salary twelve months to Dec. 31, 1918	$500.00		
Percival B. Metcalf, salary twelve months to Dec. 31, 1918	$500.00		
Fred V. Wooster, salary twelve months to Dec. 31, 1918	$500.00		
		$1,500.00	
Town Plans			
Parker Holbrook	$28.56		
John F. Sharon	19.89		
		48.45	
Other Expenses			
American Express Co., express	$1.06		
L. L. Applin, abstracting deeds, mortgages, probates	72.87		
Auto List Publishing Co., list	10.00		
Helen A. Barry, services	71.00		
A. W. Brownell, blanks	4.50		

ASSESSOR'S DEPARTMENT (Continued)

George H. Carter:				
Salary Clerk	$200.00			
Cash paid interpreter	4.00			
		$204.00		
The Davol Printing House, blanks		5.00		
E. L. Grimes Co., street lists		232.50		
T. J. Harkins, assistance on street work:				
For Mr. Metcalf	$20.00			
For Mr. Wooster	6.25			
		26.25		
Kelley & Hawes Co., teams and express		26.52		
G. W. Lenfest, cards		13.25		
John F. O'Connor, Acting Postmaster, stamps		35.80		
Mabel W. Stinson, expenses examining Corporation Books at State House		8.95		
Ward's, warrant books		33.50		
Theodore P. Wilson, printing and advertising		26.15		
			$771.35	
			$2,319.80	
Balance, Dec. 31, 1918, transferred to Excess and Deficiency Account			180.20	
			$2,500.00	$2,500.00

AUDITOR'S DEPARTMENT

CREDIT

Appropriation				$1,150.00

DEBIT

Payments on Selectmen's warrants:				
Salaries				
Thomas H. Burton, salary 12 months to Dec. 31, 1918			$1,000.00	
Other Expenses				
T. H. Burton, supplies		$0.60		
Kelley & Hawes Co., express		.20		
New England Telephone and Telegraph Co., rental and tolls, two months		6.40		
Charles F. Newell, services		14.00		
John F. O'Connor, Acting Postmaster, stamps		13.60		
H. A. Shepard & Co., printing		47.25		
Theodore P. Wilson, stationery and printing		64.17		
			146.22	
			$1,146.22	

AUDITOR'S DEPARTMENT (Continued)

Balance, Dec. 31, 1918, transferred to Excess and Deficiency Account	$3.78	
	$1,150.00	$1,150.00

BOARD OF SURVEY

CREDIT

Appropriation		$100.00

DEBIT

Payments on Selectmen's warrants:		
Theodore P. Wilson, advertising	$8.75	
Balance, Dec. 31, 1918, transferred to Excess and Deficiency account	91.25	
	$100.00	$100.00

CEMETERY—SALE OF LOTS

CREDIT

John A. Boardley, lot 140, grave 8		$10.00
Horace K. Libby, lot 830		100.00
Florence Louise Bacon, lot 614		200.00
Wilhelmina Mather, lot 1144, graves 10 and 11		20.00
Jennie B. Evans, lot 624		150.00
Oscar C. Lane, lot 838		100.00
Charles E. L. Wingate, lot 609		275.00
Andrew Erickson, N. E. ½ lot 902		75.00
Joseph Ray Peck, lot 848		120.00
Mary Whitlock, lot 1140, grave 19		10.00
William R. Cowdrey, lot 527		200.00
Helen E. Dewar, lot 1144, grave 12		10.00
Mary M. Roberts, lot 1144, grave 13		10.00
Josephine Knowlton, lot 1144, graves 14 and 15		20.00
Charles Grant, lot 572		350.00
Alfred M. Bond, lot 613		325.00
Lester D. Longley, lot 831		100.00
Francis Logan Bowman, lot 581		325.00
Margaret Abercrombie, N. E. ½ 898		75.00
Frank Ryan, lot 1143, grave 16		10.00

DEBIT

To Cemetery Fund investment	$1,242.50	
To Cemetery Maintenance	1,242.50	
	$2,485.00	$2,485.00

CEMETERY MAINTENANCE

CREDIT

Appropriation	$4,050.000
Permanent Care Fund, Wildwood Cemetery, Income for 1917	1,719.05
One-half Proceeds Sale of Lots	1,242.50
Elizabeth J. Boyce Fund Income	7.49

DEBIT

Payments on Selectmen's warrants:

Salaries and Wages		
Ernest R. Eustis, Clerk, salary 12 months to Dec. 31, 1918	$300.00	
Henry J. Winde, Superintendent, salary 12 months to Dec. 31, 1918	100.00	
Payrolls	4,735.72	
		$5,135.72
Equipment and Repairs		
Central Hardware Co.	$185.61	
Robert W. Dover	28.30	
Hersey Hardware Co.	36.24	
C. E. Kidder	14.45	
Thomas J. Meckesy	1.50	
James McLaughlin	6.00	
		272.10
Horse and Care		
C. H. Symmes	$157.34	
Samuel S. Symmes	74.38	
		231.72
Nursery Supplies		
Joseph Breck & Sons	$44.35	
Central Hardware Co.	134.70	
Patrick H. Craughwell	15.00	
A. M. Davenport	128.92	
Fottler, Fiske & Rawson Co.	3.61	
Hersey Hardware Co.	27.00	
Guy P. Walton	15.00	
Wedgemere Conservatories	7.50	
		376.08
Pipe, Lumber and Cement		
Berry & Ferguson	$168.12	
Geo. W. Blanchard & Co.	112.52	
Braman, Dow & Co.	80.11	
Kelley & Hawes Co.	6.79	
Henry J. Winde	35.56	
		403.10
Repairs Buildings		
David A. Carlue	$46.80	
James Johnston	71.76	
		118.56

CEMETERY MAINTENANCE (Continued)

Other Expenses			
American Railway Express Co.	$0.98		
Geo. W. Blanchard & Co., fuel	11.00		
Charles Bruce, sand	25.50		
C. B. Dolge Co., weed killer	39.50		
Horn Pond Ice Co., ice	15.30		
Frank H. Knight, supplies	2.40		
Thomas J. Mackesy, sundries	13.00		
New England Telephone & Telegraph Co.	45.18		
John F. O'Connor, Acting P. M., stamps	5.00		
T. Quigley, Jr., labor and sand	22.00		
Reade Manufacturing Co., herbicide	90.87		
L. Tredennick Paint Co., paint	33.50		
W. W. White & Co., plans	3.00		
Henry J. Winde, expenses	7.00		
		$314.23	
		$6,851.51	
Departmental Transfers		69.37	
		$6,920.88	
Balance, Dec. 31, 1918, transferred to Excess and Deficiency Account		98.16	
		$7,019.04	$7,019.04

CHARLES RIVER BASIN TAX

CREDIT		
Appropriation		$1,805.33
DEBIT		
Commonwealth of Massachusetts:		
Cost of Maintenance	$1,000.29	
Serial Bonds	64.20	
	$1,064.49	
Transferred to Interest Account	740.84	
	$1,805.33	$1,805.33

CLAIM ACCOUNT

CREDIT		
Appropriation		$1,500.00
DEBIT		
Payments on Selectmen's warrants:		
Settlements		
Theresa J. and George A. Dupee	$50.00	

CLAIM ACCOUNT (Continued)

Catherine Kelley	$50.00		
Minnie McLeod Webster	100.00		
		$200.00	
Overdraft, Dec. 31, 1917		991.75	
		$1,191.75	
Balance, Dec. 31, 1918, transferred to Excess and Deficiency Account		308.25	
		$1,500.00	$1,500.00

CLERICAL ASSISTANCE

CREDIT

Appropriation		$1,893.00

DEBIT

Payments on Selectmen's warrants:		
Mabel W. Stinson, General Clerk, salary 12 months to Dec. 31, 1918	$1,100.00	
Alice G. Foley, Assistant Clerk, salary 12 months to Dec. 31, 1918	769.00	
Sarah Foley, Substitute Assistant Clerk	24.00	
	$1,893.00	$1,893.00

COLLECTOR OF TAXES DEPARTMENT

CREDIT

Appropriation		$2,937.00
Transferred from Reserve Fund by vote of Finance Committee		144.49

DEBIT

Payments on Selectmen's warrants:		
Salaries		
F. Nelson Hawley, salary Jan. 1. to May 18, 1918	$687.10	
William H. Stinson, salary May 20 to Dec. 31, 1918	1,112.90	
		$1,800.00
Other Expenses		
American Express Co., express	$0.29	
American Railway Express Co., express	.31	
The Cutler-Dickie Co., repairs sealer	2.25	

COLLECTOR OF TAXES DEPARTMENT (Continued)

Emerson & Co., stamps		$7.05		
Thomas Groom & Co., book		2.85		
Hobbs & Warren, blanks		2.29		
A. Miles Holbrook:				
Burglary Bond	$39.70			
Collector's Bond	200.00			
		239.70		
Thomas Leighton, Jr., Register, recording deeds		32.80		
George G. Little & Co., envelopes		40.00		
Massachusetts Bonding & Insurance Co., bond of Deputy Collector		25.00		
Massachusetts Tax Collectors' Association, membership		2.00		
H. B. McArdle, supplies		.50		
New England Telephone & Telegraph Co., rental and tolls, 4 months		21.80		
John F. O'Connor, Acting Postmaster:				
Rent P. O. Box	$3.00			
Stamps and envelopes	342.58			
		345.58		
William H. Stinson, stamps		5.70		
Ward's, cash books		31.50		
Theodore P. Wilson, printing and advertising		521.87		
			$1,281.49	
			$3,081.49	$3,081.49

COMMITTEES

CREDIT

Appropriation				$400.00

DEBIT

Payments on Selectmen's warrants:				
Commitee on Revision Building Laws				
Viola M. Wilson			$21.00	
Finance Committee				
F. S. Webster Co.		$59.85		
H. A. Wheeler		3.86		
Theo. P. Wilson		184.00		
			247.71	
			$268.71	
Balance, Dec. 31, 1918, transferred to Excess and Deficiency Account			131.29	
			$400.00	$400.00

CONTAGIOUS DISEASES

CREDIT

Appropriation			$1,069.84
Overdraft, Dec. 31, 1918, authorized by vote of Town			1,214.17

DEBIT

Payments on Selectmen's warrants:			
Tuberculosis			
Franklin E. Barnes & Co.	$7.72		
F. N. Joslin & Co.	18.96		
Helen P. Lane	1.75		
Fredrika Moor, M. D.	164.40		
H. K. Mulford Co.	.67		
State Board of Charity	365.00		
Westfield State Sanatorium	222.51		
		$781.01	
Other Expenses			
City of Boston, hospital care	$17.14		
Jessie Cline, services	41.00		
Frank H. Knight, expenses	4.60		
Massachusetts Homeopathic Hospital	321.17		
Herbert E. Maynard, M. D., services	14.00		
Theodore P. Wilson, advertising and printing	20.00		
		417.91	
Detention			
Pay rolls		15.25	
		$1,214.17	
Overdraft, Dec. 31, 1917		1,069.84	
		$2,284.01	$2,284.01

CUTTING PROPERTY INCOME

CREDIT

T. Parker Clarke, rent 6 months to May 31, 1918	$180.00	
Mrs. Alexander H. Abbott, rent 4½ months to to Nov. 30, 1918	135.00	
		$315.00
Balance, Dec. 31, 1918		56.89

DEBIT

Payments on Selectment's warrants:	
Arlington Gas Light Co., range and heater	$35.18
Thomas J. Bulmer, repairs	49.16
Central Hardware Co., hardware	2.03
G. T. Davidson, repairs	15.40
Joseph Golden, labor on lawn	11.25
Patrick Keady, labor on lawn	16.06
Edmund C. Sanderson, repairs	9.60
Albert J. Young, repairs	26.78
	$165.46

CUTTING PROPERTY INCOME (Continued)

Departmental Transfers	$23.72	
	$189.18	
Balance, Dec. 31, 1917	182.71	
	$371.89	$371.89

COUNTY OF MIDDLESEX TAX

CREDIT

Appropriation		$19,570.37

DEBIT

Paid Treasurer of Middlesex County	$19,570.37	
	$19,570.37	$19,570.37

ELECTION AND REGISTRATION

CREDIT

Appropriation			$705.00
Transferred from Reserve Fund by vote of Finance Committee			110.00

DEBIT

Payments on Selectmen's warrant:			
Salaries Registrars of Voters			
Howard S. Cosgrove, salary 12 months to Dec. 31, 1918	$37.50		
Bernard F. Mathews, salary 12 months to Dec. 31, 1918	37.50		
Arthur E. Sanford, salary 12 months to Dec. 31, 1918	30.00		
		$105.00	
Other Expenses			
Election Officers	$234.00		
Jesse A. Dill & Co., catering	60.00		
John F. O'Connor, P. M., stamps	15.00		
P. H. Randall, catering	34.00		
Theo. P. Wilson, voting lists, ballots, warrants and advertising	365.50		
		708.50	
		$813.50	
Balance, Dec. 31, 1918, transferred to Excess and Deficiency account		1.50	
		$815.00	$815.00

ENGINEERING DEPARTMENT

CREDIT

Appropriation			$5,917.80

DEBIT

Payments on Selectmen's warrants:				
Salaries				
James Hinds, Town Engineer, salary 12 months to Dec. 31, 1918		$2,200.00		
Parker Holbrook, Assistant Town Engineer:				
Salary 9 months to Sept. 30, 1918	$1,124.99			
Salary 3 months to Dec. 31, 1918	412.50			
		1,537.49		
John F. Sharon, Assistant, salary 8 months to Aug. 31, 1918		765.00		
Theodore Lawson, Assistant, salary, 20 days to Dec. 31, 1918		76.60		
			$4,579.09	
Auto Maintenance				
Cyrus Brewer & Co.		$75.00		
James Hinds		10.00		
Parker Holbrook		10.00		
Kelley & Hawes Co.		5.50		
Standard Oil Co. of N. Y.		53.04		
P. Sutherland		6.85		
Winchester Auto Supply		112.55		
Winchester Garage		2.50		
Winchester Motor Car Co.		56.25		
			331.69	
Supplies				
American Express Co.		$0.94		
Bowser & Bancroft		5.43		
Buff & Buff Mfg. Co.		19.50		
Central Hardware Co.		5.46		
B. L. Makepeace		60.84		
Theodore P. Wilson		2.68		
			94.85	
Vault				
W. N. Campbell		$638.03		
Kelley & Hawes Co.		.21		
			638.24	
Other Expenses				
James Hinds, expenses		$15.91		
Parker Holbrook, expenses		7.66		
New England Telephone & Telegraph Co., rental and tolls, 9 months to Nov. 30, 1918		29.13		
Edmund C. Sanderson, cord		1.25		
John F. Sharon, expenses		1.92		
			55.87	
			$5,699.74	
Balance, Dec. 31, 1918, transferred to Excess and Deficiency Account			218.06	
			$5,917.80	$5,917.80

EXCESS AND DEFICIENCY ACCOUNT

Unexpended Balances December 31, 1918, Transferred from Respective Accounts

CREDIT

Balance, Dec. 31, 1917		$5,789.58
Assessors' Department		180.20
Auditor's Department		3.78
Board of Survey		91.25
Cemetery Maintenance		98.16
Claim Account		308.25
Committees		131.29
Engineering Department		218.06
Election and Registration		1.50
Fire Department		1,949.12
Gypsy and Brown Tail Moth Account		163.31
Highways and Bridges		3,809.15
Independence Day		.37
Inspector of Buildings		.87
Inspector of Wires		25.00
Insurance		15.80
Interest		2,198.78
Legal Department		.64
Library		16.27
Parks and Playgrounds		165.66
Planning Board		85.25
Police Department		156.44
Poor Department		1,914.30
Reserve Fund		1,592.53
School Department		94.50
Sealer of Weights and Measures		3.47
Selectmen's Department		37.48
Sewer Construction		10.28
Sewer Maintenance		5.08
Shade Trees		3.29
Snow and Ice		410.77
Street Lights		253.32
Town Clerk's Department		5.12
Town Hall		593.03
Town Stable, Maintenance of		31.82
Treasurer's Department		24.88
Unclassified Account		202.97
Water Construction		3.54
Water Maintenance		238.98
Winchester Committee Public Safety		346.72

DEBIT

Balance, Dec. 31, 1917, transferred to Revenue Account	$5,789.58	
Balance, Dec. 31, 1918	15,391.23	
	$21,180.81	$21,180.81

FIRE DEPARTMENT

CREDIT

Appropriation			$18,275.00
Departmental Transfer			506.00

DEBIT

Payments on Selectmen's warrants:			
Salaries and Wages			
Chief, David H. DeCourcy:			
Salary 8 months to Aug. 31, 1918	$899.99		
Salary 4 months to Dec. 31, 1918	466.64		
		$1,366.63	
Permanent Men			
John J. Gorman	$1,391.12		
Frank Duffy	1,287.35		
John J. Flaherty	1,273.07		
Michael H. Nagle	1,287.35		
Eugene S. Flaherty	1,283.92		
Robert Scanlon	865.29		
Alexander McKenzie	411.71		
Harold S. Larson	204.00		
Frank O'Brien	108.00		
		8,111.81	
Call Men			
Hose 1	$583.33		
Hose 3	500.00		
Hook & Ladder Co. 1	650.00		
Engine 1	398.48		
		2,131.81	
			$11,610.25
Equipment and Maintenance			
American Express Co.		$9.43	
American Refining Co.		15.50	
Baker Motor Sales Co., Inc.		45.46	
Henry Bushek		4.00	
C. C. C. Fire Hose Co.		422.58	
Central Hardware Co.		65.24	
Chandler & Barber Co.		5.00	
Chase, Parker & Co.		6.00	
The Cory-Patterson Mfg. Co.		15.00	
Farley & MacNeill		15.30	
Hersey Hardware Co.		1.25	
Holt & Beebee Co.		4.90	
Huntley Garage		700.00	
Charles N. James		16.00	
W. H. & Webster Jones Co.		15.06	
Kelley & Hawes Co.		6.32	
C. E. Kidder		6.50	
Knox Motors Associates		9.05	
J. F. McNelly		7.25	
Mystic Valley Garage, Inc.		36.00	
Mystic Valley Auto Repair Station		17.65	
National Express Co.		.55	
Newman Welding Co.		1.25	
Packard Motor Car Co.		20.50	

FIRE DEPARTMENT (Continued)

Joseph Palmer	$23.50	
Pyrene Manufacturing Co.	8.00	
N. Rommelfanger	1.50	
E. P. Sanderson Co.	9.20	
Standard Oil Co. of N. Y.	413.28	
Stromberg Motor Devices Co.	8.01	
P. Sutherland Co.	27.90	
Wetmore, Savage & Co.	15.75	
Winchester Auto Service Station	4.00	
Winchester Auto Supply	52.85	
Winchester Garage	836.88	
		$2,846.66
Fire Alarm		
American Express Co.	$0.29	
Central Hardware Co.	12.10	
Daniel Chisholm	18.85	
Gamewell Fire Alarm & Telegraph Co.	153.58	
Walter F. Gurney	5.00	
Kelley & Hawes Co.	3.76	
Harold Larson	12.00	
R. W. LeBaron	45.00	
National Express Co.	.41	
Pettengill-Andrews Co.	17.30	
Edmund C. Sanderson	5.45	
The Sherwin-Williams Co.	7.00	
		280.74
Fuel and Light		
Arlington Gas Light Co.	$9.28	
The Edison Electric Illuminating Co. of Boston	166.92	
Parker & Lane Co.	65.18	
J. F. Winn & Co.	741.13	
		982.51
Horses and Care		
J. F. McNelly	$1.50	
C. H. Symmes	236.97	
		238.47
Repairs on Buildings		
American Express Co.	.35	
Central Hardware Co.	2.89	
G. T. Davidson	207.65	
M. H. Hart Co.	5.40	
Frank L. Mara	155.00	
Geo. E. Pratt & Co.	3.00	
		374.29
Other Expenses		
Allen's Pharmacy, water	$0.50	
American Express Co., express	.55	
Arlington Gas Light Co., plate	10.97	
Auto Express Co., express	1.00	
Geo. W. Blanchard's Co., lumber	14.46	
Bowser & Bancroft, dry goods	10.44	
Brunswick Balke Collender Co., supplies	2.70	

FIRE DEPARTMENT (Continued)

Central Hardware Co., hardware	$59.46		
Collector of Internal Revenue, taxes	25.84		
C. B. Dolge Co., disinfectant	13.50		
Essex Decorating Co., decorating	20.00		
J. L. Hammett Co., flag	13.00		
Hersey Hardware Co., hardware	2.40		
Kelley & Hawes Co., express	4.52		
C. E. Kidder, repairs	.25		
Merrimac Chemical Co., oil	13.22		
National Express Co., express	.93		
New England Telephone & Telegraph Co., rental and tolls	110.44		
John F. O'Connor, Acting Postmaster, stamps	1.00		
Edmund C. Sanderson, repairs	5.85		
Saville, Somes & Co., soap and soda	42.80		
The Sherwin-Williams Co., polish	5.28		
Stone & Forsyth Co., paper	7.75		
P. Sutherland & Co., waste	9.54		
Theodore P. Wilson, stationery	9.20		
Winchester Laundry Co., laundry	44.60		
		$430.20	
		$16,763.12	
Departmental transfers		68.76	
		$16,831.88	
Balance, Dec. 31, 1918, transferred to Excess and Deficiency Account		1,949.12	
		$18,781.00	$18,781.00

FIRE PREVENTION TAX

CREDIT		
Appropriation		$147.31
DEBIT		
Commonwealth of Massachusetts	$147.31	
	$147.31	$147.31

GRADE CROSSING

CREDIT		
Balance, Dec. 31, 1917		$514.35
DEBIT		
Balance, Dec. 31, 1918	$514.35	
	$514.35	$514.35

GYPSY AND BROWN TAIL MOTH ACCOUNT

CREDIT			
Appropriation			$5,425.00
DEBIT			
Payments on Selectmen's warrants:			
Salaries and Wages			
Samuel S. Symmes, Tree Warden, salary 10 months	$250.00		
Pay rolls	4,287.72		
		$4,537.72	
Equipment and Repairs			
J. Golden	$32.60		
Hersey Hardware Co.	28.10		
George W. Horton	11.60		
Edward McKenzie	6.00		
Mystic Valley Auto Repair Station	1.50		
		79.80	
Insecticides			
Boston & Maine Railroad	$4.47		
Samuel Cabot, Inc.	10.20		
Merrimac Chemical Co.	613.80		
		628.47	
Other Expenses			
Theodore P. Wilson, printing		15.70	
		$5,261.69	
Balance, Dec. 31, 1918, transferred to Excess and Deficiency Account		163.31	
		$5,425.00	$5,425.00

HEALTH DEPARTMENT

CREDIT			
Appropriation			$8,008.00
Tranferred from Reserve Fund by vote of Finance Committee			300.00
Overdraft Dec. 31, 1918, authorized by vote of Selectmen under Sec. 16, Chapter 719, Acts of 1913			58.48
DEBIT			
Payments on Selectmen's warrants:			
General Administration			
Clarence J. Allen:			
Health Officer, salary 12 months to Dec. 31, 1918	$900.00		
Secretary, salary 12 mos. to Feb. 28, 1918	100.00		
		$1,000.00	
Allen's Pharmacy		1.75	

HEALTH DEPARTMENT (Continued)

American Public Health Association subscription		$4.00	
The Barta Press, printing		18.55	
H. J. Erskine, teaming		5.00	
E. L. Grimes Co., reports		13.50	
Theodore P. Wilson, printing and advertising		129.45	
			$1,172.25

BACTERIOLOGIST

Milk Analysis			
Herbert E. Bowman			250.00

DUMPS

Salaries and Wages			
Pay rolls		$883.75	
Other Expenses			
Hersey Hardware Co.		3.10	
			886.85

GARBAGE COLLECTION

Salaries and Wages			
Pay rolls		$4,268.25	
Equipment and Repairs			
Geo. W. Blanchard & Co.	$2.29		
W. H. Broderick, M. D. C.	5.00		
William Buckley, M. D. V.	6.00		
Central Hardware Co.	21.25		
Robert W. Dover	5.85		
James Forgies' Sons	9.00		
C. Fortis	2.50		
Hersey Harware Co.	2.50		
Hill & Hill	11.00		
C. E. Kidder	45.00		
McKinney Bros.	300.00		
T. Quigley, Jr.	3.00		
		413.39	
			4,681.64

INSPECTOR OF MILK

Salaries			
Maurice Dinneen, salary 12 months to Dec. 31, 1918		$300.00	
Other Expenses			
Auto Express, express	$.50		
The Creamery Package Mfg. Co., tester	3.14		
Maurice Dinneen, expenses	23.17		
Theodore P. Wilson, printing	16.10		
		42.91	
			342.91

HEALTH DEPARTMENT (Continued)

INSPECTOR OF PLUMBING

Salaries			
Maurice Dineen, salary 12 months to Dec. 31, 1918		$599.99	
Other Expenses			
Gilmore B. Creelman, services	$2.00		
Theodore P. Wilson, printing	6.65		
		8.65	
			$608.64

INSPECTOR OF STABLES

DEBIT

Salaries		
Neil McFeeley, salary 4½ months to Sept. 30, 1918	$180.00	
Parick J. Maguire, salary, 2 weeks	20.00	
		200.00

SANITARY INSPECTOR

Salaries		
Jessie Cline, salary		75.00

VITAL STATISTICS

Returns		
Births	$43.25	
Deaths	23.50	
		66.75
		$8,284.04
Departmental Transfers		82.44
		$8,366.48

$8,366.48

HIGHWAYS AND BRIDGES

CREDIT

Appropriation	$48,000.00
Transferred from Highways and Bridges—Outside Work	2,820.07
Departmental Transfers	567.88

DEBIT

Payments on Selectmen's warrants:		
General Administration		
T. Parker Clarke, Superintendent of Streets, salary 12 months to Dec. 31, 1918	$2,000.00	
Theodore W. Lawson, Clerk, salary Jan. 1 to July 20, 1918	468.31	
Howard E. Chase, Clerk, salary Aug. 17 to Dec. 31, 1918	314.00	
		$2,782.31

HIGHWAYS AND BRIDGES (Continued)

Office Expenses			
American Road Builders' Association	$3.00		
T. Parker Clarke	21.91		
Engineering-News Record	5.00		
Addison C. Getchell & Son	7.75		
E. L. Grimes Co.	10.85		
New England Co.	12.00		
New England Telephone and Telegraph Co.	60.27		
E. L. Powers Co.	1.50		
Theodore P. Wilson	31.15		
		$153.43	
Auto Maintenance			
Central Hardware Co.	$3.10		
Howard E. Chase	10.00		
T. Parker Clarke	1.60		
Hersey Hardware Co.	.30		
Theodore W. Lawson	1.00		
Mystic Valley Garage, Inc.	1.40		
Mystic Valley Auto Repair Station	5.00		
Frank E. Rowe	55.57		
Standard Oil Co. of N. Y.	214.35		
P. Sutherland & Co.	14.60		
Winchester Auto Supply	102.45		
Winchester Garage	.60		
Winchester Motor Car Co.	34.86		
		444.83	
			$3,380.57
Salaries and Wages			
Pay Rolls—General			27,804.75
Equipment and Repairs on same			
American Express Co.		$4.95	
American Railway Express Co.		.59	
Ames Plow Co.		140.54	
The Barrett Manufacturing Co.		7.38	
Beggs & Cobb Tanning Co.		45.33	
Geo. W. Blanchard & Co.		89.86	
Harold L. Bond Co.		40.85	
Boston & Maine Railroad		1.18	
Buffalo Steam Roller Co.		192.43	
Central Hardware Co.		84.96	
H. S. Dallman Co.		6.06	
The Edison Electric Illuminating Co. of Boston		11.30	
Edson Manufacturing Co.		27.13	
James Forgie's Sons		25.75	
C. Fortis		.75	
Hersey Hardware Co.		96.52	
Hill & Hill		22.00	
G. W. Horton		16.60	

HIGHWAYS AND BRIDGES (Continued)

Kelley & Hawes Co.	$4.52	
C. E. Kidder	10.65	
Frank H. Knight	.30	
L. J. Lamson & Co.	7.31	
T. H. Lord	1.00	
H. F. McKenzie	5.10	
Middlesex County House of Correction	58.53	
National Broom Co.	60.00	
Parker & Lane Co.	573.20	
E. P. Sanderson Co.	376.96	
Charles Skoglund	15.00	
Standard Oil Co. of N. Y.	9.60	
P. Sutherland & Co.	163.73	
W. J. Tibbetts & Co.	1.75	
C. H. Symmes	2.50	
Vacuum Oil Co.	11.43	
Whitney Machine Co.	1.82	
A. J. Wilkinson & Co.	17.12	
Winchester Auto Supply	2.00	
J. F. Winn & Co.	263.81	
Woburn Machine Co.	1.25	
		$2,401.76

Repairing Highways and Bridges

The Barrett Co.	$7,196.92	
Beggs & Cobb Tanning Co.	.93	
Geo. W. Blanchard & Co.	1,980.25	
Boston & Maine Railroad	384.44	
Thomas F. Fallon	66.40	
James J. Fitzgerald Contracting Co.	54.25	
Ginn Estate	5.60	
Hersey Hardware Co.	24.05	
George H. Lockman	2.50	
George L. Locke	30.00	
T. Quigley, Jr.	150.00	
Standard Oil Co. of N. Y.	25.50	
Winchester Rock and Brick Co.	2,152.76	
		12,073.60

Sidewalks and Curbing

Ernest G. Beaton	$6.10	
Geo. W. Blanchard & Co.	488.52	
Boston & Maine Railroad	68.66	
Central Hardware Co.	14.40	
Harry N. Fletcher	477.64	
Hersey Hardware Co.	10.80	
Standard Oil Co. of N. Y.	6.12	
Winchester Auto Supply	2.15	
Winchester Rock and Brick Co.	47.20	
		1,121.59

HIGHWAYS AND BRIDGES (Continued)

Surface Drainage Maintenance			
Geo. W. Blanchard & Co.	$17.55		
Harold L. Bond Co.	88.05		
Boston & Maine Railroad	.59		
Puritan Iron Works	95.41		
Winchester Brick Co.	50.85		
		$252.45	
Yard Maintenance			
Geo. W. Blanchard & Co.	$82.55		
Central Hardware Co.	32.30		
G. F. Davidson	2.10		
The Edison Electric Illuminating Co. of Boston	11.60		
Hersey Hardware Co.	1.20		
Edmund C. Sanderson	3.15		
Winchester Rock and Brick Co.	2.26		
		135.16	
Other Expenses			
Beggs & Cobb Tanning Co.	$6.15		
Geo. W. Blanchard & Co.	14.52		
Central Hardware Co.	1.40		
G. F. Davidson	.50		
James J. Fitzgerald Con. Co.	22.50		
Hersey Hardware Co.	6.01		
F. H. Higgins	7.50		
Kelley & Hawes Co.	1.84		
William E. Taylor	6.50		
Waterman & Leavitt	8.00		
		74.92	
		$47,244.80	
Departmental Transfer		334.00	
		$47,578.80	
Balance, Dec. 31, 1918, transferred to Excess and Deficiency Account		3,809.15	
		$51,387.95	$51,387.95

GOVERNORS AVENUE CONSTRUCTION

CREDIT		
Balance, Dec. 31, 1917		$591.49
DEBIT		
Payments on Selectmen's warrant:		
Salaries and Wages		
Pay rolls	$521.61	
Balance, Dec. 31, 1918	69.88	
	$591.49	$591.49

WESTLAND AVENUE CONSTRUCTION

	CREDIT		
Balance, Dec. 31, 1917			$1,924.49
	DEBIT		
Balance, Dec. 31, 1918		$1,924.49	

GLENGARRY ROAD AND GRASSMERE AVENUE CONSTRUCTION

	CREDIT		
Deposit			$325.00
	DEBIT		
Payments on Selectmen's warrants:			
Salaries and Wages			
Pay rolls		$271.74	
Balance, Dec. 31, 1918		53.26	
		$325.00	$325.00

LEWIS ROAD CONSTRUCTION

	CREDIT		
Deposit			$418.73
	DEBIT		
Payments on Selectmen's warrants:			
Salaries and Wages			
Pay rolls		$292.06	
Other Expenses			
Geo. W. Blanchard & Co., lumber and cement	$15.52		
Concrete Steel Products Co., bar	12.94		
		28.46	
		$320.52	
Departmental Transfer		98.21	
		$418.73	$418.73

BLACK HORSE TERRACE

	CREDIT		
Deposit			$60.00
	DEBIT		
Transfer		$60.00	
		$60.00	$60.00

HIGHWAYS AND BRIDGES—OUTSIDE WORK

CREDIT

Appropriation		$3,000.00
Departmental Transfer		60.00

DEBIT

Payments on Selectmen's warrants:		
Willard A. Bradley, refund on deposit	$1.00	
Frederic S. Snyder, refund on deposit	11.50	
	$12.50	
Town Highways and Bridges, transfers	2,820.07	
	$2,832.57	
Balance, Dec. 31, 1918, transferred to Revenue Account	227.43	
	$3,060.00	$3,060.00

INDEPENDENCE DAY

CREDIT

Appropriation		$300.00

DEBIT

Payments on Selectmen's warrants:		
Edward J. Callahan, ringing bell	$3.00	
J. Danehy, Jr., clerical work	2.00	
Richard W. Grant, stationery	2.16	
Kelley & Hawes Co., case	.37	
Alexander Macdonald, ringing bell	3.00	
Masten & Wells Fireworks Mfg. Co., flags	50.40	
John McCarron, ringing bell	3.00	
Edward McKenzie, baseball game	25.00	
New England Decorating Co., rental of flags	6.00	
P. H. Randall, lunch	15.00	
Raymond L. Trainor, ringing bell	3.00	
Waltham Watch Co. Band, services band	140.50	
C. O. Wetherbee, ringing bell	3.00	
Theodore P. Wilson, printing	43.20	
	$299.63	
Balance, Dec. 31, 1918, transferred to Excess and Deficiency Account	37	
	$300.00	$300.00

INSPECTOR OF ANIMALS

CREDIT

Appropriation		$100.00

DEBIT

Payments on Selectmen's warrants:		
Salaries		
William Buckley, M. D. V., salary 12 months to Dec. 31, 1918	$100.00	

INSPECTOR OF BUILDINGS DEPARTMENT

CREDIT

Appropriation			$625.00

DEBIT

Payments on Selectmen's warrants:			
Salaries			
Maurice Dinneen, salary 12 months to Dec. 31, 1918		$550.00	
Other Expenses			
Maurice Dinneen, auto hire	$50.00		
Theodore P. Wilson, printing	24.13		
		74.13	
		$624.13	
Balance, Dec. 31, 1918, transferred to Excess and Deficiency Account		.87	
		$625.00	$625.00

INSPECTOR OF WIRES DEPARTMENT

CREDIT

Appropriation		$325.00

DEBIT

Payments on Selectmen's warrants:		
Salaries		
David H. De Courcy, salary 12 months to Dec. 31, 1918	$300.00	
Balance, Dec. 31, 1918, transferred to Excess and Deficiency Account	25.00	
	$325.00	$325.00

INSURANCE

CREDIT

Appropriation		$2,525.00

DEBIT

Payments on Selectmen's warrants:		
Demick & Flanders, premium	$1,254.60	
Field & Cowles, premium	1,254.60	
	$2,509.20	
Balance, Dec. 31, 1918, transferred to Excess and Deficiency Account	15.80	
	$2,525.00	$2,525.00

INTEREST

CREDIT

Appropriation			$36,250.00
Transferred from:			
Charles River Basin Tax		$740.84	
Metropolitan Park Tax		2,929.21	
Metropolitan (N.) Sewer Tax		7,435.92	
			11,105.97

DEBIT

On Temporary Tax Loans:			
$25,000.00 at 4.70%	$283.96		
5,000.00 at 4.65%	116.25		
125,000.00 at 5.33%	4 423.16		
125,000.00 at 5.48%	5,708.33		
25,000.00 at 4.24%	253.72		
100,000.00 at 4.19%	1,408.30		
		12,193.72	
On Town Debt:			
Chapin School due current year	105.00		
Concrete Bridge due current year	260.00		
Fire and Police Building due current year	2,700.00		
Granolithic Sidewalk due current year	320.00		
High School due current year	1,890.00		
Public Park due current year	2,880.00		
Road Material and Storage Shed due current year	300.00		
Surface Drainage due current year	1,480.00		
Sewer due current year	4,300.00		
Sewer due previous year	2,160.00		
Water due current year	3,482.50		
Water due previous year	40.00		
Playground due current year	1,940.00		
		21,857.50	
On Metropolitan Interest Requirements:			
Charles River Basin Tax	$740.84		
Metropolitan Park Tax	2,929.21		
Metropolitan (N) Sewer Tax	7,435.92		
		11,105.97	
Balance, Dec. 31, 1918, to Excess and Deficiency Account		2,198.78	
		$47,355.97	$47,355.97

Coupon account with the Old Colony Trust Co.

Fire and Public Building due Nov. 1, 1918, Nos. 29, 46, 47, 48, 49	$100.00	
Public Park due Nov. 1, 1918, Nos. 33, 34, 50, 51, 85, 86, 87, 89	160.00	
Surface Drainage due March 1, 1918, Nos. 49 and 50	40.00	
Surface Drainage due Sept. 1, 1918, Nos. 49 and 50	40.00	
Water Fund due Dec. 1, 1918, Nos. 150, 151, 168-173 inclusive	160.00	
		$500.00

INTEREST (Continued)

Outstanding coupons payable at National Shawmut Bank		
Sewer due June 1, 1916, No. 67	$20.00	
Sewer due June 1, 1918, Nos. 66, 92	40.00	
Sewer due Dec. 1, 1918, Nos. 66, 71, 76-80 inclusive—89, 92 and 95	200.00	
		$260.00

LEGAL DEPARTMENT

CREDIT				
Appropriation				$2,131.00
Transferred from Reserve Fund by vote of Finance Committee				17.50
DEBIT				
Payments on Selectmen's warrants:				
Salaries				
Charles F. Dutch, Town Counsel, salary Jan. 1 to April 15, 1918	$291.65			
Extra services	926.00			
		$1,217.65		
Roland H. Sherman, Town Counsel:				
Salary May 1 to Dec. 31, 1918	$666.66			
Extra services	172.50			
		839.16		
Ralph E. Joslin, services April 15 to 29, 1918		60.00		
			$2,116.81	
Other Expenses				
Charles F. Dutch, petty disbursements		$20.45		
William L. Haskel, typewriting		8.10		
F. H. Higgins, photograph		2.50		
			31.05	
			$2,147.86	
Balance, Dec. 31, 1918, transferred to Excess and Deficiency Account			.64	
			$2,148.50	$2,148.50

LIBRARY

CREDIT	
Appropriation	$4,300.00
DEBIT	
Payments on Selectmen's warrants:	

LIBRARY (Continued)

Salaries		
Cora A. Quimby, Librarian	$855.00	
Assistants	1,125.05	
		$1,980.05
Books and Periodicals		
A. L. A. Publishing Board	$.83	
American Express Co.	4.85	
American Railway Express Co.	1.78	
D. Appleton & Co.	3.00	
The Atlantic Monthly Press, Inc.	1.13	
Franklin E. Barnes & Co.	1.15	
W. B. Clarke Co.	270.93	
Concrete	1.13	
Cumulative Digest Corp.	5.00	
De Wolfe & Fiske Co.	212.96	
Dodd, Mead & Co., Inc.	4.86	
H. J. Erskine	3.50	
The F. W. Faxon Co.	2.00	
Ginn & Co.	68.55	
Albert H. Hall	694.32	
Houghton Mifflin Co.	16.17	
J. H. Jansen	2.70	
Kelley & Hawes Co.	12.59	
Library Bureau	2.00	
Library of Congress	25.00	
Milton Bradley Co.	.68	
National Geographic Society	1.00	
The National Survey Co.	1.87	
The New Republic	4.00	
North American Review Publishing Co.	1.00	
H. W. Wilson Co.	47.00	
Porter E. Sargent	2.25	
Winchester News Co.	9.00	
		1,401.25
Binding Books		
F. J. Barnard & Co.	$13.42	
David Farquhar	264.20	
H. Schultz & Co.	8.00	
		285.62
Lighting		
The Edison Electric Illuminating Co. of Boston		196.25
Repairs in Building		
George N. Cate	$7.25	
Geo. E. Pratt & Co.	2.50	
Edmund C. Sanderson	19.81	
Albert J. Young	22.00	
		51.56
Other Expenses		
Bowser & Bancroft, supplies	$3.88	
Colgate Service, Inc., vacuum cleaning	21.60	
Dennison Manufacturing Co., envelopes	4.81	

LIBRARY (Continued)

John Dunn, vacuum cleaning	$40.80		
Dutton & Clarke, sharpening shears	.90		
Emerson & Co., repairs, stamps	6.96		
Gaylord Bros., cards	20.20		
E. L. Grimes Co., reports	5.00		
Thomas Groom & Co., printing	33.00		
Hersey Hardware Co., heater	6.75		
F. H. Higgins ,photo	.50		
Library Art Club, assessment	6.00		
Library Bureau, printing	10.70		
H. B. McArdle, stationery	23.93		
The Mills Store, supplies	6.21		
New England Co., towel service	12.00		
New England Telephone & Tele-Telegraph Co.	21.54		
John F. O'Connor, Acting Postmaster, stamps and envelopes	39.31		
John H. Pray & Sons Co., carpet	6.00		
Cora A. Quimby, supplies	4.91		
Standard Oil Co. of N. Y., oil	.75		
Theodore P. Wilson, advertising and printing	93.25		
		$369.00	
		$4,283.73	
Balance, Dec. 31, 1918, transferred to Excess and Deficiency Account		16.27	
		$4,300.00	$4,300.00

LOCAL EXEMPTION BOARD EXPENSE

CREDIT

Appropriation		$347.70

DEBIT

Payments on Selectmen's warrants:		
Town of Arlington, reimbursement	$347.70	

MEMORIAL DAY

CREDIT

Appropriation		$300.00

DEBIT

Payments on Selectmen's warrants:		
Kelley & Hawes Co., teams	$15.00	
Ladies' Auxiliary Camp, Sons of Veterans, collation	120.75	
The Masten & Wells Fireworks Mfg. Co., flag	10.00	
Mrs. George Milne, bouquets	80.00	
Theodore P. Wilson, printing	14.25	
Woburn National Band, services	60.00	
	$300.00	$300.00

METROPOLITAN PARKS TAX

CREDIT		
Appropriation		$8,650.48
DEBIT		
Commonwealth of Massachusetts:		
Cost of Maintenance	$4,519.33	
Serial Bond	307.78	
Sinking Fund	569.58	
Nantasket, Maintenance	305.61	
Wellington Bridge, maintenance	18.97	
	$5,721.27	
Transferred to Interest Account	2,929.21	
	$8,650.48	$8,650.48

METROPOLITAN (NORTH) SEWER TAX

CREDIT		
Appropriation		$15,802.33
DEBIT		
Commonwealth of Massachusetts:		
Cost of Maintenance	$3,752.82	
Serial Bonds	770.40	
Sinking Fund	3,843.19	
	$8,366.41	
Transferred to Interest Account	7,435.92	
	$15,802.33	$15,802.33

NON-RESIDENT BANK TAX

CREDIT		
Committment by Assessors to Collector		$72.00
DEBIT		
Abatement by Assessors	$16.00	
Balance, Dec. 31, 1918	56.00	
	$72.00	$72.00

NOTES PAYABLE

CREDIT		
Balance, Dec. 31, 1917		$528,500.00
DEBIT		
Reduction of indebtedness for 1918	$67,000.00	
Balance, Dec. 31, 1918	461,500.00	
	$528,500.00	$528,500.00

OVERSEERS OF THE POOR

Asa Fletcher Fund

CREDIT

Balance, Dec. 31, 1917			$189.56
Transferred from Asa Fletcher Fund, Income Account			2,037.89

DEBIT

Payments on Selectmen's warrants:			
Fuel			
Parker & Lane Co.		$106.35	
Groceries and Provisions			
Sellar's Market		2.00	
Other Expenses			
F. E. Barnes & Co., clothing	$9.50		
James McLaughlin, shoes	15.00		
Winchester Visiting Nurse Association, salary nurse 6 months	360.00		
		384.50	
Cash payments to several persons		1,500.00	
		$1,992.85	
Balance, Dec. 31, 1918		234.60	
		$2,227.45	$2,227.45

PARKS AND PLAYGROUNDS

CREDIT

Appropriation		$3,345.00

DEBIT

Payments on Selectmen's warrants:			
Maintenance			
Pay rolls		$1,366.41	
Materials			
American Express Co.	$0.66		
Ames Plow Co.	275.00		
Geo. F. Arnold & Son	18.00		
C. H. Batchelder Co.	115.90		
Geo. W. Blanchard & Co.	97.39		
Boston & Maine Railroad	.32		
Breck-Robinson Nursery Co.	160.35		
Central Hardware Co.	121.86		
George H. Hamilton	38.70		
Hersey Hardware Co.	4.86		
Kelley & Hawes Co.	9.20		
Lexington Flag-Staff Co.	85.00		
Edward McKenzie	33.00		
Geo. E. Pratt & Co.	4.50		
T. Quigley, Jr.	389.55		
W. H. Weldon	5.00		
Winchester Garage	2.80		
		1,362.09	

PARKS AND PLAYGROUNDS (Continued)

Other Expenses				
Mrs. F. G. Trott, rent	$20.00			
Ralph S. Vinal, services	25.00			
Theodore P. Wilson, stationery	13.90			
		$58.90		
			$2,787.40	
Playground Supervisors				
Marion Trott	$160.00			
Doris Bowman	90.00			
Mr. Vallaly	80.00			
		$330.00		
Materials for Instructors				
Bowser & Bancroft	$18.27			
Doris Bowman	4.75			
Frank H. Knight	1.80			
Horace Partridge Co.	11.00			
P. H. Randall	.70			
Theodore P. Wilson	.90			
Winchester News Co.	8.43			
		45.85		
			375.85	
			$3,163.25	
Departmental Transfers			16.09	
			$3,179.34	
Balance, Dec. 31, 1918, transferred to Excess and Deficiency Account			165.66	
			$3,345.00	$3,345.00

PAYMENT OF TOWN DEBT IN 1918

CREDIT

Appropriation		$67,000.00

DEBIT

Jan. 1.	Surface Drainage, 63	$1,000.00
Mar. 1.	Sewer Bonds, 103, 112, 116	3,000.00
	Water Fund Bonds, A 212-213, A 218-219, A 226-227	6,000.00
	Public Playground Bonds, 81-82	2,000.00
	Surface Drainage, 43-45, 52	4,000.00
	Concrete Bridge, 3	1,000.00
Apr. 1.	Surface Drainage, 69	1,000.00
	Winchester Committee Public Safety	5,000.00
May 1.	Surface Drainage 16-18, 34-36	6,000.00
	Road Material and Storage Shed, 2	1,000.00
	Fire and Police Bldg. Bonds, 16-20	5,000.00
June 1.	Water Fund Bond, 224	1,000.00

PAYMENT OF TOWN DEBT IN 1918 (Continued)

Oct.	1.	High School Bonds, 157-160	$4,000.00	
		Chapin School Bond, 223	1,000.00	
Nov.	1,	Granolithic Sidewalk Bonds, A 213-215	3,000.00	
		Park Loan Bonds, 19-21	3,000.00	
Dec.	1.	Public Playground Bonds, 16-20	5,000.00	
		Sewer Bonds, 1-10, 56-60	15,000.00	
			$67,000.00	$67,000.00

I have seen all the foregoing bonds, duly canceled, and they are in the custody of the Town Treasurer.

T. H. BURTON,
Town Auditor.

PENSIONS FOR POLICE DEPARTMENT

CREDIT

Appropriation		$546.00

DEBIT

Payments on Selectmen's warrants:		
Pay Roll		
Thomas P. Dotten, pension 12 months to Dec. 31, 1918	$546.00	

PENSIONS FOR TOWN LABORERS

CREDIT

Appropriation		$334.56

DEBIT

Payments on Selectmen's warrants:		
Pay Roll		
Patrick Morse, pension 12 months to Dec. 31, 1918	$334.56	

PLANNING BOARD

CREDIT

Appropriation		$100.00

DEBIT

Payments on Selectmen's warrants:		
E. L. Grimes Co., reports	$10.00	
Theo. P. Wilson, printing	4.75	
	$14.75	
Balance, Dec. 31, 1918, transferred to Excess and Deficiency Account	85.25	
	$100.00	$100.00

POLICE DEPARTMENT

CREDIT

Appropriation	$19,410.89
Refund	9.61

DEBIT

Payments on Selectmen's warrants:

Salaries and Wages		
William R. McIntosh, Chief	$1,700.00	
Alexander J. Mullen, Sergeant	1,203.57	
Thomas F. McCauley, Sergeant	1,400.00	
John A. Harrold	1,300.00	
James V. O'Connell	1,200.00	
William H. Rogers	1,300.00	
James P. Donaghey	1,300.00	
Daniel P. Kelley	1,300.00	
Thomas T. Cassidy	1,300.00	
Joseph T. Connolly	967.69	
Edward F. Shea, Special	1,300.00	
Arthur H. Cameron, Special	76.95	
Special Officers	21.00	
		$14,369.21
Auto and Maintenance		
J. H. Bates & Son Co.	$16.72	
Eustace H. Brigham, Agent	56.00	
Robert W. Dover	6.00	
Gray & Davis, Inc.	.60	
The Oscar Hedtler Co.	117.12	
Mystic Valley Garage, Inc.	.70	
Frank E. Spelman	2.35	
Standard Oil Co. of N. Y.	223.50	
C. Sylvester	4.00	
Teel Manufacturing Co., Inc.	400.00	
Winchester Auto Supply	18.30	
Winchester Garage	84.14	
Winchester Motor Car Co.	21.17	
		950.60
Building Maintenance		
Nathaniel M. Nichols, janitor service	$420.00	
Dexter P. Blaikie	10.77	
David A. Carlue	5.00	
G. T. Davidson	20.75	
The Edison Electric Illuminating Co. of Boston	101.57	
Edmund C. Sanderson	.75	
		558.84
Equipment and Repairs		
Boston Nickel Plating Co., Inc.	$2.00	
Robert W. Dover	34.41	
D. Evans & Co.	12.61	
George H. Hamilton	4.00	
C. E. Kidder	.60	
New England Telephone and Telegraph Co.	379.93	

POLICE DEPARTMENT (Continued)

William Read & Sons, Inc.	$0.50		
Edmund C. Sanderson	.75		
		$434.80	
Other Expenses			
Bowser & Bancroft, cloth	$10.87		
E. H. Butterworth, repairs	4.00		
Central Hardware Co., hardware	43.11		
C. F. Cogswell, food	5.40		
Robert W. Dover, signs	1.50		
Thomas Groom & Co., book	6.00		
George H. Hamilton, stand	1.50		
Hobbs & Warren, book	4.65		
Kelley & Hawes Co., teams	4.70		
Library Bureau, cards	2.50		
Charles F. McCarthy, M.D., services	3.00		
William R. McIntosh, expenses	28.99		
Ferdinand Palmber, holder	4.00		
F. D. Richardson, soap	1.80		
Richard W. Sheehy, M.D., services	2.00		
Standard Oil Co., of N. Y., oil	50.55		
Stone & Forsythe Co., cups	4.25		
Theodore P. Wilson, stationery and printing	93.07		
Winchester Laundry Co., laundry	27.72		
Winchester News Co., blotters	.50		
Yawman & Erbe Mfg. Co.	6.00		
		306.11	
		$16,619.56	
Departmental Transfers		508.61	
		$17,128.17	
Overdraft, Emergency, Dec. 31, 1917	2,135.89		
		$19,264.06	
Balance, Dec. 31, 1918, transferred to Excess and Deficiency Account		156.44	
		$19,420.50	$19,420.50

POOR DEPARTMENT

CREDIT			
Appropriation			$12,000.00
DEBIT			
Payments on Selectmen's warrants:			
General Administration			
George H. Carter, salary 12 months to Oct. 31, 1918	$750.00		
Bernice W. Billings, services and expenses	25.00		
George H. Carter, expenses	11.20		

PUBLIC LIBRARY
WINCHESTER
MASS.

POOR DEPARTMENT (Continued)

Francis Doane & Co., pens	$1.25	
Hobbs & Warren, blanks	.80	
Kelley & Hawes Co., carriages	9.00	
John F. O'Connor, Acting P. M., stamps and envelopes	24.80	
Theodore P. Wilson, printing	21.65	
		$843.70
Fuel		
Geo. W. Blanchard & Co.	$10.00	
Parker & Lane Co.	433.23	
		443.23
Groceries and Provisions		
W. O. Blaisdell	$53.56	
John F. Cassidy	198.00	
Dupee & Adams	7.00	
Ficociollo Bros.	75.00	
C. F. Flowers	82.00	
W. K. Hutchinson	5.00	
John Lynch	196.00	
F. C. Macdonald	8.00	
Bridget M. Maloney	2.00	
Richardson's Market	207.25	
Sellar's Market	41.97	
William E. Taylor	34.00	
Charles L. Young	4.00	
		913.78
Medical Aid		
Allen's Pharmacy	$17.30	
Boston City Hospital	3.50	
City of Cambridge	4.29	
Frank H. Knight	6.80	
Massachusetts Homeopathic Hospital	43.44	
Charles F. McCarthy, M. D.	300.00	
Pomeroy Co.	65.00	
Winchester Hospital	3.00	
		443.33
Relief Given by Cities and Towns		
City of Everett	$9.14	
City of Medford	90.00	
City of Somerville	117.85	
City of Woburn	265.55	
State Board of Charity	30.50	
Town of Braintree	33.33	
		546.37
Other Expenses		
Franklin E. Barnes & Co., clothing	$33.98	
E. H. Butterworth, repairing	1.50	
John J. Doherty, shoes	3.50	
James Hinds, supplies	15.00	
Orion Kelley, dentistry	10.00	
Kelley Hawes Co., autos and burial	145.70	
J. F. McGrath, clothing	6.50	

POOR DEPARTMENT (Continued)

James McLaughlin, shoes and rubbers	$360.15		
M. A. Shineff, clothing	4.46		
		$580.79	
Aid rendered poor of the Town (cash payments)		6,314.50	
		$10,085.70	
Balance, Dec. 31, 1918, transferred to Excess and Deficiency Account		1,914.30	
		$12,000.00	$12,000.00

PREMIUM ACCOUNT

CREDIT		
Anticipation of Taxes—Temporary Loans		$2.25
DEBIT		
Balance, Dec. 31, 1918	$2.25	
	$2.25	$2.25

PUBLIC PARKS—MILLER PROPERTY

CREDIT		
Appropriation		$2,468.75
DEBIT		
Payments on Selectmen's warrants:		
Mary H. Miller, property at 61 Railroad Ave.	$2,468.75	

RESERVE FUND

CREDIT		
Appropriation		$3,000.00
DEBIT		
Transfers authorized by vote of Finance Committee:—		
Town Clerk's Department	$126.00	
Legal Department	17.50	
Collector of Taxes Department	144.49	
Health Department	300.00	
Winchester Committee Public Safety	709.48	
Election and Registration	110.00	
	$1,407.47	
Balance, Dec. 31, 1918, transferred to Excess and Deficiency Account	1,592.53	
	$3,000.00	$3,000.00

REVENUE ACCOUNT

DEBIT

Revenue estimated by Assessors	$103,000.00	

CREDIT

Balance, Dec. 31, 1917		$6,858.11
Transfer by vote of Town:		
Abatement of Taxes 1912		1.58
Abatement of Taxes 1913		194.20
Abatement of Taxes 1914		1,500.00
Excess and Deficiency Account		5,789.58
Highway and Bridges—Outside Work		227.43
Sewer—House Connection Account		1,675.58
Water—House Connection Account		804.16
Commonwealth of Massachusetts:		
Bank Tax		5,288.01
Corporation Tax		12,050.00
State Aid		1,603.99
State Income Tax 1917		1,795.00
County of Middlesex:		
Dog Tax		751.26
Assessments:		
Gypsy and Brown Tail Moth		773.71
Sewer		5,184.95
Sidewalk		923.54
Water Rates		31,721.23
Interest		8,131.36
Licenses		319.75
Department Receipts:		
Cemetery Maintenance		1,209.35
Collector of Taxes, Advertising Tax Sales		212.55
Collector of Taxes, Fees		863.10
Contagious Disease		94.36
Fire Department		167.24
Gypsy and Brown Tail Moth Account		1,531.18
Health Department		1,600.00
Highways and Bridges		4,086.88
Library		105.50
Parks and Playgrounds		40.00
Police		304.31
Poor Department		2,938.61
School Department		1,272.05
Sealer of Weights and Measures		79.08
Sewer Construction		1,617.59
Town Hall		358.50
Water Construction		2,251.85
Water Maintenance		167.21
Balance, Dec. 31, 1918	1,492.80	
	$104,492.80	$104,492.80

SCHOOL DEPARTMENT

CREDIT

Appropriation			$102,000.00
Transferred from Revenue Account (Reserve Payment Dec. 31, 1917)			463.75
Refund			620.46

DEBIT

Payments on Selectmen's warrants:		
Salaries in Full for 1918		
Superintendent of Schools		
Schuyler F. Herron	$857.86	
John R. Fausey	1,858.33	
Office Assistants	908.43	
		$3.624.62
High School		
Principal	$2,545.82	
Principal Emeritus	1,700.00	
Teachers	18,887.35	
		23,133.17
Wadleigh School		
Principal	$1,670.04	
Teachers	7,055.82	
		8,725.86
Chapin School		
Principal	$975.01	
Teachers	5,256.97	
		6,231.98
Gifford School		
Principal	$913.31	
Teachers	2,484.74	
		3.398.05
Highland School		
Principal	$872.49	
Teachers	882.22	
		1,754.71
Mystic School		
Principal	$881.23	
Teachers	921.39	
		1.802.62
Prince School		
Principal	$887.49	
Teachers	3,587.64	
		4,475.13
Rumford School		
Principal	$903.83	
Teachers	2,579.96	
		3 483.79
Washington School		
Principal	$896.39	
Teachers	2,343.63	
		3,240.02
Wyman School		
Principal	908.33	
Teachers	2,570.83	
		3,479.16

SCHOOL DEPARTMENT (Continued)

Evening School		
Principals	$84.00	
Teachers	224.50	
		$308.50
Summer School		
Principal	$90.00	
Teachers	157.50	
		247.50
Special Teachers		
Supervisor Drawing	$190.00	
Supervisor Manual Training	1,054.16	
Supervisor Sewing	977.08	
Supervisor Cooking	866.68	
Supervisor Music	1,233.32	
Supervisor Physical Training	1,018.80	
Director Athletics	362.49	
Supervisor School Gardening	375.00	
		6,077.53
Medical Inspectors		
School Physician	$316.64	
Assistant School Physician	266.68	
		583.32
School Nurses		
Nurse	$885.35	
Dental Nurse	65.50	
		950.85
Custodian Buildings		
Nathaniel M. Nichols		8,261.98
Total Salaries		$79,778.79
Books		
A. N. Palmer Co.	$180.00	
The Republican Co.	3.76	
The Riverdale Press	56.25	
The Riverside Press	20.00	
Benj. H. Sanborn & Co.	108.36	
Schoenhof Book Co.	5.04	
Scott, Foresman & Co.	39.80	
Charles Scribner's Sons	48.14	
Silver, Burdett & Co.	100.51	
Teachers College	4.65	
Thompson, Brown & Co., Inc.	11.56	
D. Van Nostrand Co.	3.99	
John Wiley & Sons, Inc.	4.34	
The John C. Winston Co.	29.32	
Zaner & Bloser Co.	14.85	
Allyn & Bacon	42.51	
American Book Co.	107.18	
American Express Co.	3.29	
The Atlantic Monthly Co.	4.00	
The Atlantic Monthly Press	16.96	
Edward E. Babb & Co.	492.05	
C. C. Birchard & Co.	13.64	
Boston Evening Transcript	11.95	

SCHOOL DEPARTMENT (Continued)

C. H. Congdon	$15.60	
Current Events	22.50	
Oliver Ditson Co.	48.66	
H. J. Erskine	5.26	
David Farquhar	50.40	
D. A. Fraser	16.25	
Funk & Wagnalls Co.	6.25	
Ginn & Co.	642.85	
The Gregg Publishing Co.	38.58	
D. C. Heath & Co.	80.98	
Houghton, Mifflin Co.	72.48	
The Illustrated Milliner	1.00	
The Independent	46.50	
The Literary Digest	12.30	
Little, Brown & Co.	1.26	
Longmans, Green & Co.	16.68	
The MacMillan Co.	32.07	
McKinley Publishing Co.	10.30	
John J. McVey	1.50	
Charles E. Merrill Co.	3.56	
The National Geographic Society	5.00	
		$2,452.13
Furniture		
Burditt & Williams Co.	$72.00	
Kenney Bros. & Wolkins	151.08	
Paine Furniture Co.	55.67	
		278.75
Graduation Exercises		
M. Jane Davis	$4.46	
Oliver Ditson Co.	2.10	
H. J. Erskine	12.00	
Harrison A. Hatch	13.88	
Alice H. Nichols	12.00	
Katherine O'Connell	3.00	
Carl Rohde	5.00	
Theodore P. Wilson	53.75	
		106.19
Heating		
Beggs & Cobb Tanning Co.	$261.52	
Geo. W. Blanchard & Co.	453.05	
Boston & Maine Railroad	204.49	
John J. Brien	88.00	
Castner, Curran & Bullitt, Inc.	932.07	
The Edison Electric Illuminating Co. of Boston	183.09	
James J. Fitzgerald Contracting Co.	190.16	
P. J. Maguire	1.50	
Edward McKenzie	164.89	
N. M. Nichols	4.50	
Parker & Lane Co.	5,496.01	
T. S. Reed	85.50	
J. O. Whitten Co.	93.08	
J. F. Winn & Co.	2,089.42	
		10,247.23

SCHOOL DEPARTMENT (Continued)

Incidentals		
American Express Co.	$2.61	
American Water Supply Co.	2.76	
Alvin W. Bearse	7.94	
Joseph Breck & Sons	2.00	
Charles L. Curtis	22.10	
Educational Exhibition Co.	13.80	
H. J. Erskine	25.25	
David Farquhar	4.50	
John R. Fausey	121.78	
James J. Fitzgerald Contracting Co.	1.00	
Edward T. Harrington Co.	2.00	
Harrison A. Hatch	18.90	
Schuyler F. Herron	18.70	
A. J. Jackson & Co.	17.00	
Jones, McDuffee & Stratton Co.	4.01	
Kelley & Howes Co.	7.88	
National Express Co.	1.70	
Katherine O'Connell	4.00	
T. Quigley, Jr.	17.00	
Carl Rohde	4.00	
A. G. Spalding & Bros.	3.66	
Thorp & Martin	.80	
Winchester Laundry Co.	14.16	
Winchester Taxi Service Co.	4.50	
Wright & Potter Printing Co.	2.10	
		$324.15
Lighting		
The Edison Electric Illuminating Co. of of Boston		274.90
Medical Inspectors' Incidentals		
The Benjamin Chase Co.	$1.49	
Frank H. Knight	24.83	
Library Bureau	1.90	
E. F. Mahady Co.	8.33	
F. H. Thomas Co.	1.25	
Winchester Taxi Service Co.	7.50	
W. W. Winship	5.40	
		50.70
Postage and Printing		
Charles L. Curtis	$13.00	
E. L. Grimes Co.	28.00	
Schuyler F. Herron	3.83	
The Nutting Press	13.00	
John F. O'Connor, Acting P. M.	101.04	
Theodore P. Wilson	211.00	
		369.87
Repairs		
American Radiator Co.	$6.22	
Atlantic Clock Co.	16.22	
A. Eugene Ayer	9.56	
A. L. Bacon	99.90	
E. B. Badger & Sons Co.	72.85	

SCHOOL DEPARTMENT (Continued)

A. E. Bergstrom	$6.75	
Geo. W. Blanchard & Co.	281.32	
Harold L. Bond Co.	8.00	
Geo. W. Blanchard & Co.	.86	
Boston Steel & Mfg. Co.	7.15	
Thomas J. Buhner	2.10	
Burditt & Williams Co.	64.30	
Henry Bushah	56.00	
E. H. Butterworth	11.60	
David A. Carlue	461.68	
Central Hardware Co.	81.70	
Chandler & Barber Co.	.50	
Clark & Mills Electric Co.	5.67	
Crane Co.	35.53	
G. T. Davidson	577.24	
H. J. Erskine	14.70	
Globe Rubber Works	21.60	
The Grafonola Co.	8.85	
W. N. Gray	32.65	
Harrison A. Hatch	17.38	
Anna Hefflon	5.00	
Hersey Hardware Co.	168.55	
Jordan Marsh Co.	1.00	
William H. Kelley & Co.	99.68	
Kelley & Hawes Co.	6.33	
Kenney Bros. & Wolkins	95.16	
Lamb & Nash Co.	.66	
Manufacturing, Equipment and Engineering Co.	16.76	
J. F. McNelly	4.75	
Nightingale & Childs Co.	190.77	
Perfection Grate & Supply Co.	81.88	
Charles A. Ramsdell	5.00	
Remington Typewriter Co.	22.19	
Roberts Iron Works	72.68	
Russell & Erwin Manufacturing Co.	13.72	
Edmund C. Sanderson	134.89	
Sanitas Manufacturing Co.	62.40	
The Shepard Stores	1.69	
H. B. Smith Co.	1.35	
Standard Oil Co. of N. Y.	1.25	
Standard Plate Glass Co.	37.26	
Stanhope Forge & Machine Works	1.25	
Stuart-Howland Co.	34.00	
Underwood Typewriter Co., Inc.	12.20	
Walworth Manufacturing Co.	95.30	
Theodore P. Wilson	1.00	
Woburn Machine Co.	193.71	
		$3,260.76

Supplies

Advance Sales Co.	$3.50	
American Awning & Tent Co.	16.75	
Edward E. Babb & Co.	19.95	
Blodgett, Ordway & Webber	12.00	

SCHOOL DEPARTMENT (Continued)

Boston & Maine Railroad	$6.85
Bowser & Bancroft	36.65
Milton Bradley Co.	1,243.93
Joseph Breck & Sons	39.25
Bumpus & Cook	18.78
Burditt & Williams Co.	8.00
Bureau of Educational Measurements	21.00
Burrough Adding Machine Co.	225.00
Caxton School Supply Co.	13.18
Clapp & Tilton Co.	2.59
Custer's Orchestra	2.00
H. S. Dallman Co.	21.39
Felix F. Daus Duplicator Co.	18.56
Oliver Ditson Co.	40.78
Louis Stoughton Drake, Inc.	21.46
Education Press	9.30
Educational Specialties	60.25
The Electro Importing Co.	32.40
H. J. Erskine	11.72
The Grafonola Co.	2.75
J. L. Hammett Co.	304.52
Edna F. Hawes	3.45
Hersey Hardware Co.	81.31
The Holliston Mills	11.11
House Beautiful Publishing Co., Inc.	2.00
Jordan Marsh Co.	2.47
Kelley & Hawes Co.	31.53
Kenney Bros & Wolkins	346.04
Frank H. Knight	28.20
L. E. Knott Apparatus Co.	107.27
Manhattan Electrical Supply Co., Inc.	2.27
Marshall Son & Co., Corp.	2.40
H. B. McArdle	76.05
John C. Meyer & Co.	36.80
Neostyle Sales Agency	105.00
The Nutting Press	4.00
The Omnigraph Mfg. Co.	20.00
Palmer & Parker Co.	265.32
Powder House Novelty Co.	.65
Rand, McNally & Co.	5.24
Reformatory for Women	70.35
Remington Typewriter Co.	5.00
The Arthur P. Schmidt Co.	1.80
The Shepherd Worsted Mills	5.16
Spon & Chamberlain	1.50
Standard Scientific Co.	66.29
Stearns Sylvia Co.	1.25
Stone & Forsyth Co.	162.25
C. H. Symmes	11.00
Louise E. Taylor	2.93
Teachers College	15.63
F. H. Thomas Co.	43.26
A. T. Thompson & Co.	1.84
Town of Milton	9.40
Underwood Typewriter Co., Inc.	5.01
Westinghouse & Electric Mfg. Co.	8.35

SCHOOL DEPARTMENT (Continued)

Willson's Shoe Shop	$1.50		
Lorence M. Woodside	4.25		
Wright & Ditson	7.75		
		$3,748.19	
Supplies—Cooking			
Arlington Gas Light Co.	$128.93		
Bowser & Bancroft	4.46		
Charles L. Curtis	28.71		
The Edison Electric Illuminating Co., of Boston	13.40		
Jordan Marsh Co.	17.92		
The Mills Store	39.45		
Richardson's Market	76.05		
Winchester Laundry Co.	36.27		
		345.19	
Supplies—Janitor			
American Awning & Tent Co.	$1.50		
Arlington Gas Light Co.	5.50		
Boston & Maine Railroad	1.22		
H. S. Dallman Co.	5.63		
C. B. Dolge Co.	72.00		
Eastern Salt Co.	2.50		
John R. Fairbairn	9.77		
Warren F. Flint Co.	3.60		
Jaquith & Co.	3.50		
James S. Kirk & Co.	24.75		
Massachusetts Commission for the Blind	5.15		
Massachusetts State Prison	30.08		
Richardson's Market	2.86		
Edmund C. Sanderson	10.95		
Somerville Brush Co.	4.78		
The Alden Speare's Sons Co.	20.60		
Standard Oil Co. of N. Y.	149.55		
Stone & Forsyth Co.	38.37		
Winchester Garage	4.50		
		396.81	
Telephones			
New England Telephone and Telegraph Co.		396.81	
Transportation School Children			
Hugh J. Erskine		870.00	
Tuition			
City of Boston, School Committee	$10.98		
Middlesex County	27.71		
		38.69	
		$102,939.21	
Departmental Transfers		50.50	
		$102,989.771	
Balance, Dec. 31. 1918, tranferred to Excess and Deficiency Account		94.50	
		$103,084.21	$103,084.21

SEALER OF WEIGHTS AND MEASURES DEPARTMENT

CREDIT

Appropriation			$515.00

DEBIT

Payments on Selectmen's warrants:			
Salaries			
Maurice Dinneen, salary 12 months to Dec. 31, 1918		$400.00	
Other Expenses			
Allen Bros., stamps	$6.85		
Allen, Doane & Co., Inc., repairs	2.75		
American Express Co., express	.54		
Chadwick & Carr Co., measures	4.10		
Maurice Dinneen, auto hire	50.00		
E. A. Greene, teaming	4.00		
W. & L. E. Gurley, supplies	13.79		
Hobbs & Warren, book	1.31		
New England Telephone & Telegraph Co., rental and tolls, 9 months to Nov. 30, 1918	27.44		
Theodore P. Wilson, stationery	.75		
		111.53	
		$511.53	
Balance, Dec. 31, 1918, transferred to Excess and Deficiency Account		3.47	
		$515.00	$515.00

SELECTMEN'S DEPARTMENT

CREDIT

Appropriation			$1,300.00

DEBIT

Payments on Selectmen's warrants:			
Salaries			
George S. F. Bartlett, Clerk, salary 12 months to Dec. 31, 1918	$1,000.00		
Mabel W. Stinson, Acting Clerk, 2 weeks	20.00		
		$1,020.00	
Other Expenses			
George S. F. Bartlett, postage	$3.00		
C. H. Batchelder & Co., repairs	3.35		
Central Hardware Co., holders	5.00		
F. H. Higgins, photos	31.20		
McMillan Book Co., book	16.42		
New England Co., towels	11.00		
New England Telephone & Telegraph Co., rental and tolls, 9 months to Nov. 30, 1918	20.34		
John F. O'Connor, Acting Postmaster, stamps	2.00		

SELECTMEN'S DEPARTMENT (Continued)

Theodore P. Wilson, stationery and printing	$150.21		
		$242.52	
		$1,262.52	
Balance, Dec. 31, 1918, transferred to Excess and Deficiency Account		37.48	
		$1,300.00	$1,300.00

SEWER ASSESSMENTS

CREDIT		
Balance, Dec. 31, 1917		$5,361.37
Committed by Water and Sewer Board		4,506.16
DEBIT		
Abated by Water and Sewer Board	$91.22	
Transferred to Revenue Account	5,184.95	
Balance, Dec. 31, 1918	4,591.36	
	$9,867.53	$9,867.53

SEWER ASSESSMENTS IN ASSESSORS' HANDS

DEBIT		
Balance, Dec. 31, 1917	$1,338.38	
Returned to Assessors for Apportionment	1,502.33	
Auditor's Adjustment	137.53	
CREDIT		
Assessors' Warrants to Collector of Taxes		$455.38
Balance, Dec. 31, 1918		2,522.86
	$2,978.24	$2,978.24

SIDEWALK ASSESSMENT

CREDIT		
Balance, Dec. 31, 1917		$1,086.17
Committed by Selectmen to Collector		332.56
DEBIT		
Abated by Assessors	$3.90	
Transferred to Revenue Account	923.54	
Balance, Dec. 31, 1918	491.29	
	$1,418.73	$1,418.73

SEWER CONSTRUCTION

CREDIT	
Appropriation	$8,250.00
Transferred from Sewer Construction, House Connections, etc.	1,574.42
Departmental Transfers	27.00

SEWER CONSTRUCTION (Continued)

DEBIT

Payments on Selectmen's warrants:			
Salaries and Wages			
Pay rolls	$6,851.82		
James Hinds, additional services	100.00		
		$6,951.82	
Equipment and Repairs			
Harold L. Bond Co.	$24.00		
Central Hardware Co.	4.70		
D. W. Gurney	2.45		
Kelley & Hawes Co.	1.75		
C. E. Kidder	1.25		
Mystic Valley Garage, Inc.	2.06		
J. O. Whitten Co.	1.50		
W. A. Wood Co.	49.42		
		87.13	
Brick, Cement, Pipe and Fittings			
Geo. W. Blanchard & Co.	$342.74		
Boston & Maine Railroad	18.43		
New England Brick Co.	377.00		
The Sessions Foundry Co.	428.51		
		1,166.68	
Other Expenses			
Boston & Maine Railroad, rent	$48.00		
Thomas Leighton, Jr., Register, recording	12.05		
Frank L. Mara, repairs	.75		
Standard Oil Co. of N. Y., oil	26.25		
Theodore P. Wilson, printing	9.25		
		96.30	
		$8,301.93	
Departmental Transfer		39.21	
		$8,341.14	
Transferred to Water Maintenance, by vote of Town		1,500.00	
		$9,841.14	
Balance, Dec. 31, 1918, transferred to Excess and Deficiency Account		10.28	
		$9,851.42	$9,851.42

SEWER CONSTRUCTION—House Connections, Etc.

CREDIT

Appropriation		$3,250.00

DEBIT

Transferred to Sewer Construction	$1,574.42	
Balance, Dec. 31, 1918, transferred to Revenue Account	$1,675.58	
	$3,250.00	$3,250.00

SEWER MAINTENANCE

CREDIT			
Appropriation			$1,525.00
DEBIT			
Payments on Selectmen's warrants:			
Salaries and Wages			
Pay rolls		$1,246.75	
Equipment and Repairs			
Geo. W. Blanchard & Co.	$6.10		
Harold L. Bond Co.	14.00		
Central Hardware Co.	13.32		
Clark-Hutchinson Co.	18.18		
Franklin Rubber Co.	17.05		
Harrington, King & Co.	42.00		
Charles H. Holbrook	21.00		
Kelley & Hawes Co.	1.49		
McElwain, Hutchinson & Winch	9.94		
C. H. Symmes	1.80		
United States Rubber Co.	17.64		
		162.52	
Other Expenses			
James F. Butler, telephone	$24.00		
Hersey Hardware Co., hardware	13.80		
Kelley & Hawes Co., express	.47		
Daniel W. Rushforth, settlment	50.00		
Sumner & Gerald, valves	19.98		
		108.25	
		1,517.52	
Departmental Transfer		2.40	
		$1,519.92	
Balance, Dec. 31, 1918, transferred to Excess and Deficiency Account		5.08	
		$1,525.00	$1,525.00

SHADE TREES

CREDIT			
Appropriation			$550.00
DEBIT			
Payments on Selectmen's warrants:			
Salaries and Wages			
Samuel S. Symmes, Tree Warden, salary 2 months	$50.00		
Pay rolls	121.21		
		$171.21	
Equipment and Repairs			
Central Hardware Co.	$1.50		
H. J. Erskine	1.00		
Frost Insecticide Co.	8.25		

SHADE TREES (Continued)

J. Golden	$18.00		
Hersey Hardware Co.	23.27		
G. W. Horton	8.40		
J. A. Laraway Co.	.74		
Edward McKenzie	25.50		
Mystic Valley Garage	43.65		
T. Quigley, Jr.	160.50		
		$290.81	
Other Expenses			
Joseph Breck & Sons, maples	$62.50		
Theodore P. Wilson, printing	3.50		
		66.00	
		$528.02	
Departmental Transfers		18.69	
		546.71	
Balance, Dec. 31, 1918, transferred to Excess and Deficiency Account		3.29	
		$550.00	$550.00

SNOW AND ICE

CREDIT

Appropriation			$5,500.00

DEBIT

Payments on Selectmen's warrants:			
Salaries and Wages			
Pay rolls		$4,812.17	
Equipment and Repairs			
Geo. W. Blanchard & Co.	$25.35		
Boston & Maine Railroad	.93		
Central Hardware Co.	4.86		
Joseph T. Golden	30.60		
Hersey Hardware Co.	.30		
George L. Locke	5.50		
Thomas Quigley, Jr.	3.00		
E. P. Sanderson Co.	106.52		
		177.06	
Other Expenses			
Eastern Salt Co., salt	$67.50		
C. H. Symmes, salt	32.50		
		100.00	
		$5,089.23	
Balance, Dec. 31, 1918, transferred to Excess and Deficiency Account		410.77	
		$5,500.00	$5,500.00

SOLDIERS' RELIEF

CREDIT

Appropriation		$210.00

DEBIT

Payments on Selectmen's warrants:		
Pay Rolls		
Jan. 1, 1918, to Dec. 31, 1918	$210.00	

STATE AID

CREDIT

Appropriation		$2,087.66
Refund		4.00
Overdraft, Dec. 31, 1918, authorized by vote of Selectmen under Section 16, Chapter 719, Acts of 1913		4,445.99

DEBIT

Payments on Selectmen's warrants:		
Pay Rolls		
State Aid, under Chapter 587, Acts of 1914	$620.00	
State Aid, under Chapter 179, Acts of 1917 and Chapter 108, Acts of 1918	5,029.99	
	$5,649.99	
Overdraft, Dec. 31, 1917	887.66	
	$6,537.65	$6,537.65

STATE HIGHWAY TAX

CREDIT

Appropriation		$976.00

DEBIT

Commonwealth of Massachusetts	$976.00	

STATE TAX

CREDIT

Appropriation		$39,490.00

DEBIT

Commonwealth of Massachusetts	$39,490.00	

STATE INCOME TAX

CREDIT

Received from Commonwealth of Massachusetts		$81,405.14
Balance, Dec. 31, 1918		1,379.62

DEBIT

Estimated by Assessors	$82,784.76	
	$82,784.76	$82,784.76

STREET LIGHTS

CREDIT

Appropriation			$11,500.00

DEBIT

Payments on Selectmen's warrants:			
The Edison Electric Illuminating Co. of Boston, electric service:			
December, 1917	$1,146.02		
January, 1918	1,084.93		
February, 1918	843.70		
March, 1918	948.63		
April, 1918	875.27		
May, 1918	855.22		
June, 1918	826.16		
July, 1918	843.37		
August, 1918	871.76		
September, 1918	910.06		
October, 1918	983.42		
November, 1918	1,055.14		
		$11,243.68	
The Edison Electric Illuminating Co. of Boston, shifting lamp		3.00	
		$11,246.68	
Balance, Dec. 31, 1918, transferred to Excess and Deficiency Account		253.32	
		$11,500.00	$11,500.00

STREET RAILWAY EXCISE TAX

CREDIT

Balance, Dec. 31, 1917		$1,762.29
Due from Bay State Street Ry. Co.		151.04
Due from Receivers Bay State Street Ry. Co.		1,429.20

DEBIT

Balance, Dec. 31, 1918	$3,342.53	
	$3,342.53	$3,342.53

SURPLUS ACCOUNT

CREDIT

Balance, Dec. 31, 1917		$1,657,169.00
Net reduction of indebtedness for 1917		67,000.00

DEBIT

Balance, Dec. 31, 1918	$1,724,169.00	
	$1,724,169.00	$1,724,169.00

TAX TITLE

DEBIT		
Balance, Dec. 31, 1917	$2,025.72	
F. Nelson Hawley, Collector of Taxes	1,820.02	
William Stinson, Collector of Taxes	5,105.84	
CREDIT		
Tax Title Redeemed		$98.07
Balance, Dec. 31, 1918		8,853.51
	$8,951,58	$8,951.58

TOWN CLERK'S DEPARTMENT

CREDIT			
Appropriation			$650.00
Transferred from Reserve Fund by vote of Finance Committee			126.00
DEBIT			
Payments on Selectmen's warrants:			
Salaries			
George H. Carter, salary 12 months to Dec. 31, 1918		$400.00	
Other Expenses			
American Express Co., express	$0.40		
American Railway Express Co., express	.32		
Banker & Tradesman, subscription	2.50		
A. W. Brownell, posters	1.00		
George H. Carter, receiving, obtaining, recording and indexing births, marriages and deaths for 1917	163.50		
Doubleday, Page & Co., printing	29.20		
Field & Cowles, bond	4.00		
Hobbs & Warren, blanks	.55		
Kelley & Hawes Co., express	1.35		
Henry M. Meek Publishing Co., books	7.71		
New England Co., towel supply	12.25		
New England Telephone & Telegraph Co., rental and tolls 9 months	31.31		
John F. O'Connor, Acting Postmaster, stamps	10.00		
Theodore P. Wilson, printing and stationery	106.79		
		370.88	
		$770.88	
Balance, Dec. 31, 1918, transferred to Excess and Deficiency Account		5.12	
		$776.00	$776.00

TOWN HALL

CREDIT

Appropriation			$4,300.00

DEBIT

Payments on Selectmen's warrants:		
Salaries and Wages		
Edward J. Callahan, Custodian	$1,061.84	
John E. Callahan, Substitute Custodian	40.84	
		$1,102.68
Fuel and Light		
Arlington Gas Light Co.	$30.45	
The Edison Electric Illuminating Co. of Boston	580.22	
Parker & Lane Co.	862.74	
		1,473.41
Furniture		
American Express Co.	$6.50	
Brown-Howland Co.	66.25	
Underwood Typewriter Co., Inc.	101.25	
		174.00
Janitor Supplies		
A. & E. Burton Co.	$12.13	
Central Hardware Co.	41.50	
H. S. Dallman Co.	33.42	
S. A. Dennison Co.	3.00	
Kelley & Hawes Co.	.20	
		90.25
Repairs Building		
Bankers Electric Protective Association	$95.00	
Geo. W. Blanchard & Co.	14.37	
David A. Carlue	30.00	
Central Hardware Co.	8.69	
Geo. T. Davidson	24.80	
W. N. Gray	56.88	
Hague & Manning	13.50	
George H. Hamilton	2.25	
Harrison A. Hatch	20.40	
Hersey Hardware Co.	4.60	
Geo. E. Pratt & Co.	8.24	
Edmund C. Sanderson	36.25	
Standard Oil Co. of N. Y.	9.90	
John Tansey	7.80	
Thompson-Durkee Co.	3.50	
Albert J. Young	71.68	
		407.86
Other Expenses		
American Express Co., express	$0.60	
American Water Supply Co., cups	17.00	
The Boston Regalia Co., flags	28.25	
H. J. Erskine, labor	27.50	
Essex Decorating Co., decorating	25.00	
Horn Pond Ice Co., ice	8.70	
Ivers & Pond Piano Co., rent and tuning	92.50	

TOWN HALL (Continued)

Kelley & Hawes Co., express	$2.42		
The Mills Store, pitcher	1.25		
Mrs. George Milne, plants	17.00		
The New England Nurseries Co., shrubs	21.25		
New England Telephone & Telegraph Co., rental and tolls 3 months to Feb. 28, 1918	64.79		
Stone & Forsythe Co., paper	12.00		
Theodore P. Wilson, stationery	4.65		
		$322.91	
		$3,571.11	
Departmental Transfers		135.86	
		$3,706.97	
Balance, Dec. 31, 1918, transferred to Excess and Deficiency Account		593.03	
		$4,300.00	$4,300.00

TOWN STABLE, MAINTENANCE OF

CREDIT

Appropriation			$8,392.00
Departmental Transfer			334.00

DEBIT

Payments on Selectmen's warrants:			
Salaries and Wages			
Pay rolls		$4,053.23	
Fuel and Light			
Geo. W. Blanchard & Co.	$32.96		
The Edison Electric Illuminating Co. of Boston	66.83		
Parker & Lane Co.	67.10		
		166.89	
Hay, Grain and Straw			
C. H. Symmes		4,259.40	
Repairs			
Geo. W. Blanchard & Co.	$52.01		
Central Hardware Co.	4.70		
Hersey Hardware Co.	34.33		
Geo. E. Pratt & Co.	9.50		
		100.54	
Supplies			
Allen's Pharmacy	$4.70		
The Barrett Co.	3.92		
Hersey Hardware Co.	13.63		
Frank H. Knight	3.15		
		25.40	

TOWN STABLE—MAINTENANCE OF (Continued)

Other Expenses			
W. H. Broderick, M. D. C., services	$27.00		
William Buckley, M. D. V., services	22.25		
New England Telephone & Telegraph Co., rental and tolls	39.47		
		$88.72	
		$8,694.18	
Balance, Dec. 31, 1918, transferred to Excess and Deficiency Account		31.82	
		$8,726.00	$8,726.00

TREASURER'S DEPARTMENT

CREDIT			
Appropriation			$1,550.00
DEBIT			
Payments on Selectmen's warrants:			
Salaries			
George H. Eustis, salary 12 months to Dec. 31, 1918		$1,200.00	
Other Expenses			
Francis Doane & Co., pens	$1.25		
Emerson & Co., stamp	.30		
Griffith Stillings Press, book	8.15		
Thomas Groom & Co., books	44.35		
H. B. McArdle, supplies	.40		
New England Telephone & Telegraph Co., rental and tolls 3 mos.	10.60		
John F. O'Connor, Acting Postmaster:			
Rent P. O. Box $4.00			
Stamps and envelopes 61.47			
	65.47		
Page & Baker Co., furniture	6.75		
Theodore P. Wilson, printing and stationery	37.85		
F. V. Wooster, bond	150.00		
		325.12	
		$1,525.12	
Balance, Dec. 31, 1918, transferred to Excess and Deficiency Account		24.88	
		$1,550.00	$1,550.00

UNCLASSIFIED ACCOUNT

CREDIT			
Appropriation			$1,850.00

UNCLASSIFIED ACCOUNT (Continued)

DEBIT

Payments on Selectmen's warrants:			
Care and Repairs of Clock on Congregational Church			
Raymond L. Trainor		$35.00	
Ice and Repairs for Drinking Fountains			
Horn Pond Ice Co.		$100.00	
Preparation and Certification of Town Notes			
Bureau of Statistics		44.00	
Town Reports			
Franklin P. Collier	$15.00		
E. L. Grimes Co.	1,170.00		
Kelley & Hawes Co.	12.70		
C. A. Peters	24.50		
F. A. Sanderson	5.00		
Theodore P. Wilson	5.00		
		1,232.20	
General Suplies			
American Express Co.	$0.40		
American Railway Express Co.	.40		
Adder Machine Co.	.75		
The Carter's Ink Co.	6.00		
Joseph F. Cook	27.25		
Frances Doane & Co.	2.25		
Kee Lox Manufacturing Co.	1.00		
Kelley & Hawes Co.	5.52		
Library Bureau	7.13		
H. B. McArdle	70.85		
S. M. Spencer Mfg. Co.	1.00		
Underwood Typewriter Co.	4.14		
F. S. Webster Co.	94.54		
Theodore P. Wilson	14.60		
		235.83	
		$1,647.03	
Balance, Dec. 31, 1918, transferred to Excess and Deficiency Account		202.97	
		$1,850.00	$1,850.00

WATER CONSTRUCTION

CREDIT

Appropriation		$8,000.00
Transferred from Water Construction, House Connections, etc.		2,195.84
Departmental Transfers		25.54

DEBIT

Payments on Selectmen's warrants:		
Salaries and Wages		
William T. Dotten, Superintendent, salary 6 months	$625.02	

WATER CONSTRUCTION (Continued)

Frederick L. Waldmyer, Registrar and Clerk, salary 6 months	$699.96		
Pay rolls	3,179.85		
		$4,504.83	
Equipment and Repairs			
Geo. W. Blanchard & Co.	$1.04		
Harold L. Bond Co.	2.43		
Curry Bros. Oil Co.	16.10		
W. S. Darley & Co.	88.20		
Hersey Hardware Co.	23.19		
Standard Oil Co. of N. Y.	7.20		
Walworth Manufacturing Co.	12.20		
		150.36	
Meters and Hydrants			
Boston & Maine Railroad	$3.58		
Pittsburgh Meter Co.	554.94		
		558.52	
Pipe and Fittings			
Boston & Maine Railroad	$9.04		
Builders Iron Foundry	219.25		
The Chapman Valve Manufacturing Co.	107.34		
James J. Fitzgerald Contracting Co.	42.49		
Sumner & Gerald	589.07		
Walworth Manufacturing Co.	36.56		
Wellman Co.	101.10		
		1,104.85	
Repairs Buildings			
G. T. Davidson	$44.37		
Edmund C. Sanderson	125.00		
		169.37	
Other Expenses			
Theodore P. Wilson, printing		21.75	
		$6,509.68	
Departmental Transfers		1,708.16	
Transferred to Water Maintenance by vote of Town		2,000.00	
		$10,217.84	
Balance, Dec. 31, 1918, transferred to Excess and Deficiency Account		3.54	
		$10,221.38	$10,221.38

WATER CONSTRUCTION—House Connections, Etc.

CREDIT		
Appropriation		$3,000.00
DEBIT		
Transferred to Water Construction	$2,195.84	

WATER CONSTRUCTION — HOUSE CONNECTIONS ETC. (Continued)

Balance, Dec. 31, 1918, transferred to Revenue Account		$804.16	
		$3,000.00	$3,000.00

WATER MAINTENANCE

CREDIT

Appropriation:			
By Revenue		$15,000.00	
By Transfer by vote of Town:			
From Sewer Construction	$1,500.00		
From Water Construction	2,000.00		
		3,500.00	
			$18,500.00
Departmental transfers			1,700.00

DEBIT

Payments on Selectmen's warrants:			
Salaries and Wages			
William D. Dotten, Superintendent, salary 6 months	$624.97		
Frederick L. Waldmyer, Registrar and Clerk, salary 6 months	700.06		
Pay rolls	7,726.46		
		$9,051.49	
Office Expenses			
J. C. Hall Co.	$22.11		
Hill, Smith & Co., Inc.	12.00		
H. B. McArdle	.40		
New England Telephone and Telegraph Co.	28.95		
Frederick L. Waldmyer	2.00		
Theodore P. Wilson	10.00		
		75.46	
Auto Maintenance			
J. H. Bates & Son Co.	$55.46		
Eustace H. Brigham	90.00		
The Fisk Rubber Co.	350.77		
Kelley & Hawes Co.	344.47		
C. E. Kidder	3.00		
Mystic Valley Garage	12.30		
The Noyes-Buick Co.	4.40		
Frank E. Spelman	42.80		
Standard Oil Co. of N. Y.	295.81		
P. Sutherland & Co.	11.73		
Teel Manufacturing Co., Inc.	14.68		
James E. Wade	.96		
Frederick L. Waldmyer	4.00		
Winchester Auto Supply	35.04		
Winchester Garage	57.91		
Winchester Motor Car Co.	80.74		
F. V. Wooster	90.00		
		1,494.07	

WATER MAINTENANCE (Continued)

Equipment and Repairs

American Express Co.		$11.20	
Arlington Gas Light Co.		54.65	
Franklin E. Barnes & Co.		8.92	
Bay State Saw & Tool Mfg. Co.		3.20	
Geo. W. Blanchard & Co.		211.82	
Boston Nickle Plating Co., Inc.		3.00	
The Burbank Thawing Machine Co.		90.00	
J. Carlson		10.00	
Central Hardware Co.		7.50	
Chadwick-Boston Lead Co.		111.66	
Crosby Steam Gauge & Valve Co.		8.09	
W. S. Darley & Co.		63.70	
Robert W. Dover ,		4.00	
The Edison Electric Illuminating Co. of Boston		1,443.01	
George H. Hamilton		47.66	
Hersey Hardware Co.		186.13	
The Ideal Cash Market		1.75	
Charles J. Jager Co.		14.08	
Kelley & Hawes Co.		39.55	
James McLoughlin		6.00	
J. F. McNelly		10.25	
National Express Co.		.30	
Parker & Lane Co.		61.33	
T. Quigley, Jr.		12.86	
Edmund C. Sanderson		4,722.70	
Standard Oil Co. of N. Y.		77.34	
Sumner & Gerald		19.56	
Whitney Machine Co.		3.00	
Winchester Laundry Co.		1.50	
Winchester News Co.		2.34	
			$7,237.10

Meters and Hydrants

Hersey Manufacturing Co.		$7.02	
National Meter Co.		50.88	
Neptune Meter Co.		60.52	
Rennselaer Valve Co.		11.65	
Thomson Meter Co.		114.19	
			244.26

Pipe and Fittings

Boston & Maine Railroad		$1.21	
Kelley & Hawes Co.		14.04	
Sumner & Gerald		162.51	
			177.76

Police Protection at Reservoirs

Charles F. D. Marsh. salary, 7 months to Dec. 28, 1918	$791.50		
Use of horse	177.25		
		$968.75	

WATER MAINTENANCE (Continued)

Harry W. Dotten	$98.50		
John A. Hall	4.25		
M. Linsky & Bros.	32.50		
		$1,104.00	
Other Expenses			
Arlington Gas Light Co.	$23.51		
Associated Architects' Printing & Supply Co., prints	34.40		
George N. Cate, repairs	5.00		
Harry W. Dotten, telephone	16.74		
Edgecomb, Sheehan & Whitehill, services	4.85		
The Edison Electric Illuminating Co. of Boston, lighting	14.95		
John A. Hall, telephone	17.37		
James J. Johnston, repairs	4.40		
Frank H. Knight, supplies	1.19		
Ledder & Probst, Inc., prints	1.04		
Thomas Leighton, Jr., deeds	7.45		
B. L. Makepeace, prints	.24		
J. S. Mason & Co., printing	5.51		
H. Mueller Mfg. Co,, books	2.71		
New England Telephone and Telegraph Co.	76.02		
William A. Nowell, telephone	24.00		
C. H. Symmes, salt	17.50		
Edward A. Waite, services	158.75		
Theodore P. Wilson, printing and stationery	61.25		
Winchester Concrete Co., bound stones	100.00		
		576.88	
		$19,961.02	
Balance, Dec. 31, 1918, transferred to Excess and Deficiency Account		238.98	
		$20,200.00	$20,200.00

WATER RATES

CREDIT

Balance, Dec. 31, 1917		$59.76
Committed by Water and Sewer Board to Collector:		
January-July		17,075.89
July-January		14,884.34

DEBIT

Abated by Water and Sewer Board	$161.68	
Transferred to Revenue Account	31,721.23	
Balance, Dec. 31, 1918	137.08	
	$32,019.99	$32,019.99

WINCHESTER COMMITTEE ON PUBLIC SAFETY

CREDIT

Balance, Dec. 31, 1917	$1,674.09
Appropriation	500.00
Receipts from plowing gardens	656.15
Transferred from Reserve Fund by vote of Finance Committee	709.48

DEBIT

Payments on Selectmen's warrants:

FOOD PRODUCTION

Salaries and Wages			
Pay rolls		$450.88	
Equipment and Repairs			
Ames Plow Co.	$57.50		
Geo. W. Blanchard & Co.	3.50		
Sven E. Ekberg	8.40		
James Johnston	4.98		
Kelley & Hawes Co.	2.35		
T. Quigley, Jr.	118.00		
		194.73	
Other Expenses			
Walter N. Craig, lecture	$1052		
James Johnston, services	200.00		
Theodore P. Wilson, printing	16.50		
		227.02	
			$872.63

MACHINE GUARD CO.

Equipment		
Brown, Durrell & Co.	$2.90	
Farley, Harvey & Co.	62.27	
The Harding Uniform and Regalia Co.	1,444.65	
Sparrow, Chisholm & Co.	12.00	
Winchester Hospital	41.88	
		1,563.70

ROLL OF HONOR

A. L. Bacon, labor mason	$26.00	
Geo. W. Blanchard & Co., lumber and cement	7.15	
J. L. Blackmer & Co., honor roll	223.85	
Bowser & Bancroft, cloth	3.23	
Chas. Emmel & Rose Co., eagle	45.00	
Irving & Cason, woodwork	135.00	
Kelley & Hawes Co., express	4.20	
New England Decorating Co., flags	4.50	
Parry Brick Co., bricks	31.90	
Edmund C. Sanderson Co., wiring	25.00	
Waldo Bros., Inc., cement and sand	6.60	
		512.43

WINCHESTER COMMITTEE ON PUBLIC SAFETY (Continued)

VICTORY CELEBRATION

Everett City Band and Orchestra, services		$125.00		
James J. Fitzgerald, cash paid				
St. Joseph's Drum Corps	$40.00			
Sundries	13.75			
		53.75		
Theodore P. Wilson, printing		18.30		
			$197.05	
Other Expenses				
Walter S. King, sundries		$13.44		
Western Union Telegraph Co.		11.05		
Theodore P. Wilson, printing		22.70		
			47.19	
			$3,193.00	
Balance, Dec. 31, 1918, transferred to Excess and Deficiency Account			346.72	
			$3,539.72	$3,539.72

WINCHESTER HOSPITAL BED

CREDIT		
Appropriation		$500.00
DEBIT		
Payments on Selectmen's warrants:		
Winchester Hospital, establishment and maintenance of a Free Bed, as provided by Chapter 44, Acts of 1915	$500.00	

WORKMEN'S COMPENSATION ACT EXPENSES

CREDIT				
Appropriation				$1,505.95
Overdraft, Dec. 31, 1918, authorized by vote of Selectmen under Sec. 16, Chapter 719, Acts of 1913				109.81
DEBIT				
Payments on Selectmen's warrants:				
Salaries and Compensation				
T. Parker Clarke, Agent, salary 12 months to Dec. 31, 1918		$100.00		
Pay rolls		547.50		
			$647.50	
Medical Aid				
Clarence J. Allen, M.D.		$102.00		
Arthur L. Brown, M.D.		45.50		
Daniel C. Dennett, M.D.		19.00		
Harry W. Dotten		13.70		

WORKMEN'S COMPENSATION ACT EXPENSES (Continued)

Robert L. Emery, M.D.	$7.00		
Kelley & Hawes Co.	20.00		
Massachusetts General Hospital	6.00		
Charles F. McCarthy, M.D.,	35.50		
Clarence E. Ordway, M.D.	24.00		
Richard W. Sheehy, M.D.	42.00		
Harold F. Simons, M.D.	22.00		
Winchester Hospital	10.71		
		$347.41	
Other Expenses			
T. Parker Clarke, expenses	$8.65		
Theodore P. Wilson, printing	6.25		
		14.90	
		$1,009.81	
Overdraft, Dec. 31, 1917		605.95	
		$1,615.76	$1,615.76

PUBLIC TRUST FUNDS

ELIZABETH J. BOYCE FUND

CREDIT		
Balance, Dec. 31, 1917		$510.00
Interest		21.90
DEBIT		
Interest withdrawn	$7.49	
Investment, Fourth 4¼ U. S. Liberty Bond	500.00	
Balance, Dec. 31, 1918, invested in Winchester Savings Bank	24.41	
	$531.90	$531.90

CHARLES W. BRADSTREET LIBRARY FUND

CREDIT		
Balance, Dec. 31, 1917		$1,056.62
Interest		45.35
DEBIT		
Balance, Dec. 31, 1918, invested in Winchester Savings Bank	$1,101.97	
	$1,101.97	$1,101.97

CEMETERY FUND

CREDIT	
Balance, Dec. 31, 1917	$3,160.86
One-half proceeds sale of lots	1,242.50
Winchester Savings Bank, interest	66.13
Arlington Five Cents Savings Bank, interest	41.09
Franklin Savings Bank, interest	40.85

PUBLIC TRUST FUNDS (Continued)

DEBIT

Invested as follows:		
Fourth 4¼ U. S. Liberty Bonds	$1,500.00	
Winchester Savings Bank	1,167.70	
Arlington Five Cents Savings Bank	944.21	
Franklin Savings Bank	939.52	
	$4,551.43	$4,551.43

FRANK W. DANIELS LIBRARY FUND

CREDIT

Balance, Dec. 31, 1917		$585.80
Interest		25.13

DEBIT

Balance, Dec. 31, 1918, invested in Winchester Savings Bank	$610.93	
	$610.93	$610.93

ASA P. FLETCHER FUND—PRINCIPAL

Winchester Savings Bank, book 4711	$830.59
50 shares Nashua and Lowell R. R. stock	5,000.00
100 shares Old Colony R. R. stock	10,000.00
35 shares Boston and Maine R. R. stock	3,500.00
50 shares Boston and Albany R. R. stock	5,000.00
First Mortgage on Calumet Club, land and building	8,000.00
	$32,330.59

ASA P. FLETCHER INCOME ACCOUNT FOR 1918

Balance in Treasury, Dec. 31, 1917		$2,037.89
Boston and Albany R. R. dividends		437.50
Old Colony R. R. dividends		700.00
Nashua and Lowell R. R. dividends		450.00
Calumet Club, interest		400.00
Winchester Trust Co., interest		22.88
Winchester Savings Bank, interest		35.66
Paid rent safe deposit box for 1918	$5.00	
Balance, Dec. 31, 1917, transferred to Overseers of Poor, Asa Fletcher Fund	2,037.89	
Balance, Dec. 31, 1918, in Treasury	2,041.04	
	$4,083.93	$4,083.93

NANCY S. HOWE LIBRARY FUND

CREDIT

Balance, Dec. 31, 1917		$1,171.62
Interest		50.31

DEBIT

Balance, Dec. 31, 1918, invested in Winchester Savings Bank	$1,221.93	
	$1,221.93	$1,221.93

HENRY F. JOHNSON BEQUEST

CREDIT		
Balance, Dec. 31, 1917		$2,474.67
Home Savings Bank, interest to Oct., 1918		56.65
Franklin Savings Bank, interest to Aug., 1918		55.89
DEBIT		
Income withdrawn as per Bequest	$56.28	
Balance, Dec. 31, 1918, invested as follows:		
Home Savings Bank	1,274.05	
Franklin Savings Bank	1,256.88	
	$2,587.21	$2,587.21

ROBERT C. METCALF SCHOOL LIBRARY FUND

CREDIT		
Balance, Dec. 31, 1917		$2,003.62
Interest to Oct., 1918		86.03
DEBIT		
Balance, Dec. 31, 1918, invested in Winchester Savings Bank	$2,089.65	
	$2,089.65	$2,089.65

HENRY C. NICKERSON FUND

CREDIT		
Balance, Dec. 31, 1917		$1,010.00
Interest		43.38
DEBIT		
Balance, Dec. 31, 1918, invested in Winchester Savings Bank	$1,053.38	
	$1,053.38	$1,053.38

WILDER L. PARKHURST FUND

CREDIT		
Balance, Dec. 31, 1917		$1,066.78
Interest to Oct., 1918		45.80
DEBIT		
Balance, Dec. 31, 1918, invested in Winchester Savings Bank	$1,112.58	
	$1,112.58	$1,112.58

NORMAN PRINCE FUND

CREDIT	
Bequest	$1,000.00
Additional Bequest, March 20, 1918	50.00
Interest, Winchester Savings Bank	1.13
Bond interest	50.00

PUBLIC TRUST FUNDS (Continued)

DEBIT

Investments:		
Chicago Union Stock Yards Ry. Bond	$1,000.00	
Winchester Savings Bank balance, Dec. 31, 1918	101.13	
	$1,101.13	$1,101.13

DEPOSITS RECEIVED BY TEASURER FOR PERMANENT CARE OF LOTS, WILDWOOD CEMETERY

Horace K. Libby, lot 830	$150.00	
Florence Louise Bacon, lot 614	150.00	
Oscar W. Lane, lot 838	150.00	
Jennie B. Evans, lot 624	150.00	
Joseph Ray Peck, lot 648	150.00	
Charles E. L. Wingate, lot 609	150.00	
Andrew Erickson, ½ lot 902	100.00	
A. A. Weatherbee, lot 406	150.00	
Wm. R. Cowdrey, lot 527	200.00	
Alfred M. Bond, lot 613	225.00	
Lester D. Langley, lot 831	225.00	
Frances Logan Bowman, lot 581	175.00	
Margert Abercrombie, N. E. ½ lot 898	100.00	
Ella C. Abbott, lot 50	150.00	
Charles A. Grant, lot 572	150.00	
		$2,375.00

PERMANENT CARE FUND WILDWOOD CEMETERY

Principal

Balance, Dec. 31, 1917	$45,431.25
Deposits received for 1918	2,375.00
Interest, Winchester Savings Bank	63.21

Investments

Par		Rate	Due	Price		
$5,000	Boston Elevated Ry., plain	4½s	1941	101⅝	$5,081.25	
1,500	Boston Elevated Ry., plain	5s	1942	100	1,500.00	
1,000	Boston & Albany R. R., plain	5s	1963	106½	1,065.00	
5,000	Concord & Montreal, Con., Mtge.	4s	1920	99¼	4,962.50	
10,000	Amer. Tel. & Tel. Co., Coll. Trust	4s	1929	90⅛	9,012.50	
1,000	City of Omaha, Nebr., plain	4½s	1941	100	1,000.00	
5,000	Boston & Northern St. Ry., 1st Mtge., Refg.	4s	1954	92	4,600.00	
5,000	N. Y., N. H. & H. R. R. Debenture	3½s	1954	82½	4,125.00	
3,000	City of Minneapolis, Minn., plain	4s	1927	96½	2,895.00	
2,000	City of Chicago, Ill.	4s	1929	100	2,000.00	
6,000	Knight Mortgage		1920		6,000.00	
1,000	U. S. Liberty	3½s	1947		1,000.00	
1,500	U. S. Liberty	4s	1942		1,500.00	
1,000	U. S. Liberty	4¼s	1928		1,000.00	
1,000	U. S. Liberty	4¼s	1938		1,000.00	
	Winchester Savings Bank uninvested balance, Dec. 31, 1918, book 13,179				1,128.21	
					$47,869.46	$47,869.46

PUBLIC TRUST FUNDS (Continued)

PERMANENT CARE FUND WILDWOOD CEMETERY, INCOME ACCOUNT

CREDIT		
Balance in Treasury, Dec. 31, 1917		$1,719.05
Boston and Albany R. R.		50.00
City of Omaha		45.00
American Tel. & Tel. Co.		400.00
New York, New Haven & Hartford R. R.		175.00
Boston Elevated Ry.		225.00
Boston Elevated Ry.		112.50
City of Chicago		80.00
City of Minneapolis		120.00
Knight Mortgage, Interest		300.00
Concord & Montreal R. R.		300.00
U. S. Liberty 3½, June 15 and Dec. 15		35.00
U. S. Liberty 2nd 4s, May 15 and Nov. 15		60.00
U. S. Liberty 3d 4¼s, Sept. 15		14.90
Winchester Tdust Co., interest		24.66
DEBIT		
Paid box rented 1918	$5.00	
Balance, Dec. 31, 1917, in Treasury, transferred to Cemetery Maintenance Account	1,719.05	
Balance, Dec. 31, 1918. in Treasury	1,937.06	
	$3,661.11	$3,661.11

DAVID N. SKILLINGS LIBRARY FUND

CREDIT		
Balance, Dec. 31, 1917		$823.66
Interest to October, 1918		35.36
DEBIT		
Balance, Dec. 31, 1918	$859.02	
	$859.02	$859.02

Z. SYMMES FUND

CREDIT		
Balance, Dec. 31, 1917		$145.00
Interest		6.21
DEBIT		
Balance, Dec. 31, 1918, invested in Winchester Savings Bank	$151.21	
	$151.21	$151.21

PUBLIC TRUST FUNDS (Continued)

WILLIAM P. WINCHESTER FUND

CREDIT		
Balance, Dec. 31, 1917		$1,350.14
Interest		57.98
DEBIT		
Balance, Dec. 31, 1918, invested in Winchester Savings Bank	$1,408.12	
	$1,408.12	$1,408.12

TRIAL BALANCE, DECEMBER 31, 1918

Abatement of Taxes, 1914		$309.12
Abatement of Taxes, 1915		116.07
Abatement of Taxes, 1916		5,926.73
Abatement of Taxes, 1917		2,599.34
Abatement of Taxes, 1918		2,915.61
Anticipation of Taxes—Temporary Loans		225,000.00
Elizabeth J. Boyce Bequest		524.41
Elizabeth J. Boyce Bequest Investment	$524.41	
Charles W. Bradstreet Library Fund		1,101.97
Charles W. Bradstreet Library Fund Investment	1,101.97	
Bridges and Main Street		1,673.34
Cemetery Fund		4,551.43
Cemetery Fund Investment	4,551.43	
Collector of Taxes—General Tax	110,372.15	
Collector of Taxes—Gypsy and Brown-Tail Moth Assessment	276.42	
Collector of Taxes—Sewer Assessments	2,068.50	
Collector of Taxes—Sidewalk Assessments	491.29	
Collector of Taxes—Street Railway Excise Tax	3,342.53	
Collector of Taxes—Water Rates	137.08	
Collector of Taxes—Non-Resident Bank Tax	56.00	
Contagious Diseases	1,214.17	
Cutting Property Income	56.89	
Frank W. Daniels Library Fund		610.93
Frank W. Daniel Library Fund Investment	610.93	
Excess and Deficiency Account		15,391.23
Asa Fletcher Fund		32,330.59
Asa Fletcher Fund Investment	32,330.59	
Asa Fletcher Fund Income		2,041.04
Grade Crossing		514.35
Gypsy and Brown Tail Moth Assessments		276.42
Health Department	58.48	
Highway Street Construction:		
Governor Avenue Construction		69.88
Glengarry Road and Grassmere Avenue Construction		53.26
Westland Avenue Construction		1,924.49
Nancy S. Howe Library Fund		1,221.93

TRIAL BALANCE, DECEMBER 31, 1918 (Continued)

Nancy S. Howe Library Fund Investment	$1,221.93	
Henry F. Johnson Bequest		$2,530.93
Henry F. Johnson Bequest Investment	2,530.93	
Henry F. Johnson Bequest Income		216.56
Robert C. Metcalf School Library Fund		2,089.65
Robert C. Metcalf School Library Fund Investment	2,089.65	
Non-Resident Bank Tax Assessment		56.00
Notes Payable		461,500.00
Overseers of Poor, Asa Fletcher Fund		234.60
Henry C. Nickerson Fund		1,053.38
Henry C. Nickerson Fund Investment	1,053.38	
Wilder L. Parkhurst Fund		1,112.58
Wilder L. Parkhurst Fund Investment	1,112.58	
Wilder L. Parkhurst Fund Income		7.33
Permanent Care Fund Willwood Cemetery		47,869.46
Permanent Care Fund Wildwood Cemetery Investment	47,869.46	
Permanent Care Fund Wildwood Cemetery Income		1,937.06
Premium Account		2.25
Norman Prince Fund		1,101.13
Norman Prince Fund Investment	1,101.13	
Public Property Account	2,185,669.00	
Revenue		1,492.80
Sewer Assessments		4,591.36
Sewer Assessments in Assessors Hands	2,522.86	
Sidewalk Assessments		491.29
Skillings, David N., Library Fund		859.02
Skillings, David N., Library Fund Investment	859.02	
State Aid	4,445.99	
State Income Tax	1,379.62	
Street Railway Excise Tax		3,342.53
Surplus		1,724,169.00
Symmes, Z., Fund		151.21
Symmes, Z., Fund Investment	151.21	
Tax Title	8,853.51	
Town Treasurer	135,966.59	
Wages, Due and Unpaid		32.15
Water Rates		137.08
William P. Winchester Fund		1,408.12
William P. Winchester Fund Investment	1,408.12	
Workingman's Compensation	109.81	
	$2,555,537.63	$2,555,537.63

TOWN PROPERTY ACCOUNT

	Apparatus Furniture Supplies, etc.	Real Estate
Fire Department		
Fire and Police Building		$85,000.00
25,560 feet land		12,800.00

TOWN PROPERTY ACCOUNT (Continued)

Swanton Street House			$1,500.00
16,370 feet land			1,650.00
Auto Pump		$9,000.00	
Combination Wagon		6,000.00	
Truck		5,000.00	
Chief's Auto		1,000.00	
Steamer		1,000.00	
Headquarters Equipment		5,000.00	
Outside Wires		7,000.00	
Alarm Boxes		3,450.00	
Whistle, Striker's Toools, Machinery, Furniture, Wagons, Horses, Harness		2,250.00	
Cemetery Department			
Buildings and Tomb			2,500.00
52.5 acres land			25,000.00
(less private lots)			
Horses, Wagons, Tools, Etc.		500.00	
Health Department			
Horses, Wagons, Pungs, Harness, Safe, Furniture, Stationery, Etc.		$1,263.00	
Park Department			
Common 52,272 square feet			..65,340.00
Highland Playground, 7.8 acres			8,000.00
Manchester Field, 5.5 acres			65,000.00
Palmer Playground, 1.5 acres			3,500.00
Public Plots			
Arthur Street, 550 sq. ft.	$25.00		
Everett Avenue, 4,000 sq. ft.	600.00		
Highland Avenue and Forest Street, 3,000 sq. ft.	150.00		
Johnson Plot, 7,700 sq. ft.	2,000.00		
Pine and Dix Street, 1,130 sq. ft.	350.00		
Sheffield West, 10,400 sq. ft.	1,000.00		
Wildwood and Willow Street, 3,450 sq. ft.	350.00		
			4,475.00
Whitney Purchase			
Mill Site Waterways, 30,800 sq. ft.			
Mill Pond, 2.35 acres			
Judkins Pond and Skillings Purchase, 15.16 acres			
Aberjona Pond, 14.64			105,000.00
Public Library			
Reference Books	$2,020.00		
Fiction	2,716.00		
Non-Fiction	11,569.00		
		16,305.00	
Furniture, Fixtures, Memorial Windows, Pictures, Punch Bowl, Clock, Etc.		5,674.00	
Police Department			
		1,500.00	
School Department			
High School Building			110,000.00
76,650 sq. ft. land			25,000.00
Contents		14,500.00	

TOWN PROPERTY ACCOUNT (Continued)

Chapin School Building		$18,000.00
43,500 sq. ft. land		4,000.00
Contents	$3,101.00	
Gifford School Building		8,000.00
17,450 sq. ft. land		4,000.00
Contents	1,740.00	
Highland School Building		2,000.00
43,000 sq. ft. land		8,000.00
Contents	875.00	
Mystic School Building		5,000.00
13,170 sq. ft. land		1,800.00
Contents	890.00	
Prince School Building		$14,000.00
53,300 sq. ft. land		16,000.00
Contents	3,543.00	
Rumford School Building		8,000.00
24,200 sq. ft. land		1,500.00
Contents	1,643.00	
Wadleigh School Building		38,000.00
29,000 sq. ft. land		7,700.00
Contents	4,845.00	
Old Washington School Building		200.00
Washington School Building		8,000.00
42,850 sq. ft. land		2,500.00
Contents	1,665.00	
Wyman School Building		8,000.00
32,640 sq. ft. land		8,000.00
Contents	1,794.00	
Street Department		
Town Stable		16,000.00
124,187 sq. ft. land		4,700.00
Gravel Bank, 18.1 acres		9,000.00
3 Steam Rollers	9,500.00	
12 Horses	3,100.00	
Auto, Road Machines, Plows, Wagons, Pungs, Harness, Sweepers, Stone Crusher, Machines, Tools, Implements and Supplies	9,000.00	
Street Drains Public 12.43 miles, private 2.27 miles		175,000.00
5.43 miles of edge stones		30,000.00
Granolithic Walks		46,875.00
Bridges		40,000.00
Town Hall Building		
Building		75,000.00
42,652 sq. ft. land		18,000.00
Contents, Plans, etc. (excepting library)		15,000.00
Water and Sewer Department		
Sewer System, 30.87 miles		281,325.00
Water System, Reservoirs and Water Sheds in Middlesex Fells, 405 acres, Street Mains, Water Works Shop, 2,280 sq. ft. land, Vine Street, Supt. House, Myopia Road Pumping Station, 1,600 sq. ft.		
East Side High Service, 17,671 sq. ft.		

TOWN PROPERTY ACCOUNTS (Continued)

West Side High Service, 87,647 sq. ft.		$659,166.00
Auto Truck, Tools, Supplies, Etc.	$1,500.00	
Cutting House		
House		2,500.00
30,090 sq. ft. land		7,000.00
Eaton Street Ledge Lot		
60,000 sq. ft.		6,000.00
	$122,638.00	$2,063,031.00

TABLE OF TOWN DEBT DECEMBER 31, 1918, SHOWING ANNUAL PAYMENTS TO BE RAISED BY REVENUE FOR PRINCIPAL

Year	Park Loan	High School	Fire and Police Blg.	Water	Play Ground	Surface Drainage	Sewer	Rd. Mat. & Storage	Concrete Bridge	Grano. Sidewalk	Chapin School	Total
	Principal	Principal	Principal	Principal	Principal	Principal	Principal	Principal	Principal	Principal	Principal	
1919	$3,000.00	$4,000.00	$5,000.00	$6,000.00	$5,000.00	$9,000.00	$18,000.00	$1,000.00	$1,000.00	$3,000.00	$1,000.00	$56,000.00
1920	3,000.00	4,000.00	5,000.00	6,000.00	5,000.00	8,000.00	18,000.00	1,000.00	1,000.00	2,000.00	1,000.00	54,000.00
1921	3,000.00	4,000.00	5,000.00	8,000.00	5,000.00	3,000.00	18,000.00	1,000.00	1,000.00			48,000.00
1922	3,000.00	4,000.00	5,000.00	6,000.00	5,000.00	3,000.00	17,000.00	1,000.00	1,000.00			45,000.00
1923	3,000.00	4,000.00	5,000.00	1,000.00	5,000.00	3,000.00	12,000.00	1,000.00	1,000.00			35,000.00
1924	3,000.00	4,000.00	5,000.00	1,000.00	5,000.00	3,000.00	12,000.00	1,000.00	1,000.00			33,000.00
1925	3,000.00	4,000.00	5,000.00	12,000.00	12,500.00	1,000.00	2,000.00	1,000.00				40,500.00
1926	3,000.00	4,000.00	5,000.00	12,000.00		1,000.00						25,000.00
1927	3,000.00	4,000.00	5,000.00	12,000.00		1,000.00						25,000.00
1928	3,000.00	4,000.00	5,000.00	11,000.00		1,000.00						24,000.00
1929	3,000.00	4,000.00	5,000.00	6,000.00								18,000.00
1930	3,000.00	3,000.00	5,000.00	6,000.00								17,000.00
1931	3,000.00	3,000.00	5,000.00									11,000.00
1932	3,000.00											3,000.00
1933	3,000.00											3,000.00
1934	3,000.00											3,000.00
1935	3,000.00											3,000.00
1936	3,000.00											3,000.00
1937	3,000.00											3,000.00
1938	3,000.00											3,000.00
1939	3,000.00											3,000.00
1940	3,000.00											3,000.00
1941	3,000.00											3,000.00
	$69,000.00	$50,000.00	$65,000.00	$87,000.00	$42,500.00	$31,000.00	$97,000.00	$7,000.00	$6,000.00	$5,000.00	$2,000.00	$461,500.00

TABLE OF TOWN DEBT DECEMBER 31, 1918, SHOWING ANNUAL PAYMENTS TO BE RAISED BY REVENUE FOR INTEREST

Year	Park Loan	High School	Fire and Police Blg.	Water	Play Ground	Surface Drainage	Sewer	Rd. Mat. & Storage	Concrete Bridge	Grano. Sidewalk	Chapin School	Total
	Interest	Interest	Interest	Interest	Interest	Interest	Interest	Interest	Interest	Interest	Interest	
1919	$2,760.00	$1,750.00	$2,500.00	$3,227.50	$1,700.00	$1,060.00	$3,820.00	$260.00	$220.00	$200.00	$70.00	$17,567.50
1920	2,640.00	1,610.00	2,300.00	3,110.00	1,500.00	880.00	3,160.00	220.00	180.00	80.00	35.00	15,715.00
1921	2,520.00	1,470.00	2,100.00	2,875.00	1,300.00	560.00	2,440.00	180.00	140.00			13,585.00
1922	2,400.00	1,330.00	1,900.00	2,575.00	1,100.00	440.00	1,720.00	140.00	100.00			11,705.00
1923	2,280.00	1,190.00	1,700.00	2,355.00	900.00	320.00	1,040.00	100.00	60.00			9,945.00
1924	2,160.00	1,050.00	1,500.00	2,320.00	700.00	200.00	560.00	60.00	20.00			8,570.00
1925	2,040.00	910.00	1,300.00	2,285.00	500.00	160.00	80.00	20.00				7,295.00
1926	1,920.00	770.00	1,100.00	1,810.00	500.00	120.00						6,220.00
1927	1,800.00	630.00	900.00	1,335.00	500.00	80.00						5,245.00
1928	1,680.00	490.00	700.00	860.00	500.00	40.00						4,270.00
1929	1,560.00	350.00	500.00	420.00								2,830.00
1930	1,440.00	210.00	300.00	210.00								2,160.00
1931	1,320.00	105.00	100.00									1,525.00
1932	1,200.00											1,200.00
1933	1,080.00											1,080.00
1934	960.00											960.00
1935	840.00											840.00
1936	720.00											720.00
1937	600.00											600.00
1938	480.00											480.00
1939	360.00											360.00
1940	240.00											240.00
1941	120.00											120.00
	$33,120.00	$11,865.00	$16,900.00	$23,382.50	$9,200.00	$3,860.00	$12,820.00	$980.00	$720.00	$280.00	$105.00	$113,232.50

WATER FUND BONDS

Number	Date of Bonds	Date when Due	Rate of Interest	Amount	Annual Interest
a214	Mar. 1, 1915	Mar. 1, 1919	4	$1,000.00	$20.00*
a220-221	Mar. 1, 1916	Mar. 1, 1919	4	2,000.00	40.00*
a228-229	Mar. 1, 1917	Mar. 1, 1919	4	2,000.00	40.00*
225	June 1, 1903	June 1, 1919	3½	1,000.00	17.50*
a215	Mar. 1, 1915	Mar. 1, 1920	4	1,000.00	40.00
a222-223	Mar. 1, 1916	Mar. 1, 1920	4	2,000.00	80.00
a230-231	Mar. 1, 1917	Mar. 1, 1920	4	2,000.00	80.00
226	June 1, 1903	June 1, 1920	3½	1,000.00	35.00
a224-225	Mar. 1, 1916	Mar. 1, 1921	4	2,000.00	80.00
a232-233	Mar. 1, 1917	Mar. 1, 1921	4	2,000.00	80.00
227	June 1, 1903	June 1, 1921	3½	1,000.00	35.00
208-210	May 1, 1903	Nov. 1, 1921	3½	3,000.00	105.00
234-235	Mar. 1, 1917	Mar. 1, 1922	4	2,000.00	80.00
228	June 1, 1903	June 1, 1922	3½	1,000.00	35.00
211-213	May 1, 1903	Nov. 1, 1922	3½	3,000.00	105.00
229	June 1, 1903	June 1, 1923	3½	1,000.00	35.00
230	June 1, 1903	June 1, 1924	3½	1,000.00	35.00
231	June 1, 1903	June 1, 1925	3½	1,000.00	35.00
136-146	May 1, 1895	Nov. 1, 1925	4	11,000.00	440.00
146-156	June 1, 1898	June 1, 1926	4	11,000.00	440.00
232	June 1, 1903	June 1, 1926	3½	1,000.00	35.00
157-167	June 1, 1898	June 1, 1927	4	11,000.00	440.00
233	June 1, 1903	June 1, 1927	3½	1,000.00	35.00
168-178	June 1, 1898	June 1, 1928	4	11,000.00	440.00
196-201	May 2, 1902	Nov. 1, 1929	3½	6,000.00	210.00
202-207	May 2, 1902	Nov. 1, 1930	3½	6,000.00	210.00
				$87,000.00	$3,227.50

*6 months.
Bonds 158-167 registered in name of Commonwealth of Massachusetts.

ROAD MATERIAL AND STORAGE SHED BONDS

Number	Date of Bonds	Date when Due	Rate of Interest	Amount	Annual Interest
3	May 1, 1916	May 1, 1919	4	$1,000.00	$20.00*
4	May 1, 1916	May 1, 1920	4	1,000.00	40.00
5	May 1, 1916	May 1, 1921	4	1,000.00	40.00
6	May 1, 1916	May 1, 1922	4	1,000.00	40.00
7	May 1, 1916	May 1, 1923	4	1,000.00	40.00
8	May 1, 1916	May 1, 1924	4	1,000.00	40.00
9	May 1, 1916	May 1, 1925	4	1,000.00	40.00
				$7,000.00	$260.00

*6 months.

FIRE AND POLICE BUILDING BONDS

Number	Date of Bonds	Date when Due	Rate of Interest	Amount	Annual Interest
21-25	May 1, 1914	May 1, 1919	4	$5,000.00	$100.00*
26-30	May 1, 1914	May 1, 1920	4	5,000.00	200.00
31-35	May 1, 1914	May 1, 1921	4	5,000.00	200.00
36-40	May 1, 1914	May 1, 1922	4	5,000.00	200.00
41-45	May 1, 1914	May 1, 1923	4	5,000.00	200.00
46-50	May 1, 1914	May 1, 1924	4	5,000.00	200.00
51-55	May 1, 1914	May 1, 1925	4	5,000.00	200.00
56-60	May 1, 1914	May 1, 1926	4	5,000.00	200.00
61-65	May 1, 1914	May 1, 1927	4	5,000.00	200.00
66-70	May 1, 1914	May 1, 1928	4	5,000.00	200.00
71-75	May 1, 1914	May 1, 1929	4	5,000.00	200.00
76-80	May 1, 1914	May 1, 1930	4	5,000.00	200.00
81-85	May 1, 1914	May 1, 1931	4	5,000.00	200.00
				$65,000.00	$2,500.00

*6 months.

SCHOOL BONDS—(HIGH)

Number	Date of Bonds	Date when Due	Rate of Interest	Amount	Annual Interest
161-164	April 1, 1903	Oct. 1, 1919	3½	$4,000.00	$140.00
165-168	April 1, 1903	Oct. 1, 1920	3½	4,000.00	140.00
169-172	April 1, 1903	Oct. 1, 1921	3½	4,000.00	140.00
173-176	April 1, 1903	Oct. 1, 1922	3½	4,000.00	140.00
177-180	April 1, 1903	Oct. 1, 1923	3½	4,000.00	140.00
181-184	April 1, 1903	Oct. 1, 1924	3½	4,000.00	140.00
185-188	April 1, 1903	Oct. 1, 1925	3½	4,000.00	140.00
189-192	April 1, 1903	Oct. 1, 1926	3½	4,000.00	140.00
193-196	April 1, 1903	Oct. 1, 1927	3½	4,000.00	140.00
197-200	April 1, 1903	Oct. 1, 1928	3½	4,000.00	140.00
201-204	April 1, 1903	Oct. 1, 1929	3½	4,000.00	140.00
205-207	April 1, 1903	Oct. 1, 1930	3½	3,000.00	105.00
208-210	April 1, 1903	Oct. 1, 1931	3½	3,000.00	105.00
				$50,000.00	$1,750.00

Bonds 161-164 and 210 registered in name of Commonwealth of Massachusetts.
Bonds 181-188, 190 and 192 registered in name of Massachusetts Catholic Order of Foresters.

GRANOLITHIC SIDEWALK BONDS

Number	Date of Bonds	Date when Due	Rate of Interest	Amount	Annual Interest
a216-218	May 1, 1913	Nov. 1, 1919	4	$3,000.00	$120.00
a219-220	May 1, 1913	Nov. 1, 1920	4	2,000.00	80.00
				$5,000.00	$200.00

PUBLIC PLAYGROUND BONDS

Number	Date of Bonds	Date when Due	Rate of Interest	Amount	Annual Interest
21-25	Dec. 1, 1894	Dec. 1, 1919	4	$5,000.00	$200.00
26-30	Dec. 1, 1894	Dec. 1, 1920	4	5,000.00	200.00
31-35	Dec. 1, 1894	Dec. 1, 1921	4	5,000.00	200.00
36-40	Dec. 1, 1894	Dec. 1, 1922	4	5,000.00	200.00
41-45	Dec. 1, 1894	Dec. 1, 1923	4	5,000.00	200.00
46-50	Dec. 1, 1894	Dec. 1, 1924	4	5,000.00	200.00
51-75	Dec. 1, 1898	Dec. 1, 1928	4	12,500.00	500.00
				$42,500.00	$1,700.00

†Registered in name of Commonwealth of Massachusetts, also 26-28 inclusive and 30. Bonds 39-40 registered in name of Sinking Fund Commissioners, City of Newton.

SEWER BONDS

Number	Date of Bonds	Date when Due	Rate of Interest	Amount	Annual Interest
104	Mar. 1, 1915	Mar. 1, 1919	4	$1,000.00	$20.00*
113	Mar. 1, 1916	Mar. 1, 1919	4	1,000.00	20.00*
117	Mar. 1, 1917	Mar. 1, 1919	4	1,000.00	20.00*
11-20	June 1, 1894	Dec. 1, 1919	4	10,000.00	400.00
61-65	June 1, 1895	Dec. 1, 1919	4	5,000.00	200.00
105	Mar. 1, 1915	Mar. 1, 1920	4	1,000.00	40.00
114	Mar. 1, 1916	Mar. 1, 1920	4	1,000.00	40.00
118	Mar. 1, 1917	Mar. 1, 1920	4	1,000.00	40.00
21-30	June 1, 1894	Dec. 1, 1920	4	10,000.00	400.00
66-70	June 1, 1895	Dec. 1, 1920	4	5,000.00	200.00
106	Mar. 1, 1915	Mar. 1, 1921	4	1,000.00	40.00
115	Mar. 1, 1916	Mar. 1, 1921	4	1,000.00	40.00
119	Mar. 1, 1917	Mar. 1, 1921	4	1,000.00	40.00
31-40	June 1, 1894	Dec. 1, 1921	4	10,000.00	400.00
71-75	June 1, 1895	Dec. 1, 1921	4	5,000.00	200.00
107	Mar. 1, 1915	Mar. 1, 1922	4	1,000.00	40.00
120	Mar. 1, 1917	Mar. 1, 1922	4	1,000.00	40.00
41-50	June 1, 1894	Dec. 1, 1922	4	10,000.00	400.00
76-80	June 1, 1895	Dec. 1, 1922	4	5,000.00	200.00
108	Mar. 1, 1915	Mar. 1, 1923	4	1,000.00	40.00
121	Mar. 1, 1917	Mar. 1, 1923	4	1,000.00	40.00
81-90	June 1, 1896	Dec. 1, 1923	4	10,000.00	400.00
109	Mar. 1, 1915	Mar. 1, 1924	4	1,000.00	40.00
122	Mar. 1, 1917	Mar. 1, 1924	4	1,000.00	40.00
91-100	June 1, 1896	Dec. 1, 1924	4	10,000.00	400.00
110	Mar. 1, 1915	Mar. 1, 1925	4	1,000.00	40.00
123	Mar. 1, 1917	Mar. 1, 1925	4	1,000.00	40.00
				$97,000.00	$3,820.00

*6 months.
Bonds 93, 94 and 97 registered in name of Commonwealth of Massachusetts.

CONCRETE BRIDGE LOAN

Number	Date of Bonds	Date when Due	Rate of Interest	Amount	Annual Interest
4	Mar. 1, 1915	Mar. 1, 1919	4	$1,000.00	$20.00*
5	Mar. 1, 1915	Mar. 1, 1920	4	1,000.00	40.00
6	Mar. 1, 1915	Mar. 1, 1921	4	1,000.00	40.00
7	Mar. 1, 1915	Mar. 1, 1922	4	1,000.00	40.00
8	Mar. 1, 1915	Mar. 1, 1923	4	1,000.00	40.00
9	Mar. 1, 1915	Mar. 1, 1924	4	1,000.00	40.00
				$6,000.00	$220.00

*6 months.

PARK LOAN BONDS

Number	Date of Bonds	Date when Due	Rate of Interest	Amount	Annual Interest
22-24	Nov. 1, 1911	Nov. 1, 1919	4	$3,000.00	$120.00
25-27	Nov. 1, 1911	Nov. 1, 1920	4	3,000.00	120.00
28-30	Nov. 1, 1911	Nov. 1, 1921	4	3,000.00	120.00
31-33	Nov. 1, 1911	Nov. 1, 1922	4	3,000.00	120.00
34-36	Nov. 1, 1911	Nov. 1, 1923	4	3,000.00	120.00
37-39	Nov. 1, 1911	Nov. 1, 1924	4	3,000.00	120.00
40-42	Nov. 1, 1911	Nov. 1, 1925	4	3,000.00	120.00
43-45	Nov. 1, 1911	Nov. 1, 1926	4	3,000.00	120.00
46-48	Nov. 1, 1911	Nov. 1, 1927	4	3,000.00	120.00
49-51	Nov. 1, 1911	Nov. 1, 1928	4	3,000.00	120.00
52-54	Nov. 1, 1911	Nov. 1, 1929	4	3,000.00	120.00
55-57	Nov. 1, 1911	Nov. 1, 1930	4	3,000.00	120.00
58-60	Nov. 1, 1911	Nov. 1, 1931	4	3,000.00	120.00
61-63	Nov. 1, 1911	Nov. 1, 1932	4	3,000.00	120.00
64-66	Nov. 1, 1911	Nov. 1, 1933	4	3,000.00	120.00
67-69	Nov. 1, 1911	Nov. 1, 1934	4	3,000.00	120.00
70-72	Nov. 1, 1911	Nov. 1, 1935	4	3,000.00	120.00
73-75	Nov. 1, 1911	Nov. 1, 1936	4	3,000.00	120.00
76-78	Nov. 1, 1911	Nov. 1, 1937	4	3,000.00	120.00
79-81	Nov. 1, 1911	Nov. 1, 1938	4	3,000.00	120.00
82-84	Nov. 1, 1911	Nov. 1, 1939	4	3,000.00	120.00
85-87	Nov. 1, 1911	Nov. 1, 1940	4	3,000.00	120.00
88-90	Nov. 1, 1911	Nov. 1, 1941	4	3,000.00	120.00
				$69,000.00	$2,760.00

CHAPIN SCHOOL BONDS

Number	Date of Bonds	Date when Due	Rate of Interest	Amount	Annual Interest
224	April 1, 1905	Oct. 1, 1919	3½	$1,000.00	$35.00
225	April 1, 1905	Oct. 1, 1920	3½	1,000.00	35.00
				$2,000.00	$70.00

SURFACE DRAINAGE BONDS

Number	Date of Bonds	Date when Due	Rate of Interest	Amount	Annual Interest
64	Jan. 1, 1917	Jan. 1, 1919	4	$1,000.00	$20.00*
46-48	Mar. 1, 1915	Mar. 1, 1919	4	3,000.00	60.00*
53	Mar. 1, 1916	Mar. 1, 1919	4	1,000.00	20.00*
70	April 1, 1917	April 1, 1919	4	1,000.00	20.00*
19-21	May 1, 1913	May 1, 1919	4	3,000.00	60.00*
65	Jan. 1, 1917	Jan. 1, 1920	4	1,000.00	40.00
49-50	Mar. 1, 1915	Mar. 1, 1920	4	2,000.00	80.00
54	Mar. 1, 1916	Mar. 1, 1920	4	1,000.00	40.00
71	April 1, 1917	April 1, 1920	4	1,000.00	40.00
22-24	May 1, 1913	May 1, 1920	4	3,000.00	120.00
66	Jan. 1, 1917	Jan. 1, 1921	4	1,000.00	40.00
55	Mar. 1, 1916	Mar. 1, 1921	4	1,000.00	40.00
72	April 1, 1917	April 1, 1921	3	1,000.00	40.00
67	Jan. 1, 1917	Jan. 1, 1922	4	1,000.00	40.00
56	Mar. 1, 1916	Mar. 1, 1922	4	1,000.00	40.00
73	April 1, 1917	April 1, 1922	4	1,000.00	40.00
68	Jan. 1, 1917	Jan. 1, 1923	4	1,000.00	40.00
57	Mar. 1, 1916	Mar. 1, 1923	4	1,000.00	40.00
74	April 1, 1917	April 1, 1923	4	1,000.00	40.00
58	Mar. 1, 1916	Mar. 1, 1924	4	1,000.00	40.00
59	Mar. 1, 1916	Mar. 1, 1925	4	1,000.00	40.00
60	Mar. 1, 1916	Mar. 1, 1926	4	1,000.00	40.00
61	Mar. 1, 1916	Mar. 1, 1927	4	1,000.00	40.00
62	Mar. 1, 1916	Mar. 1, 1928	4	1,000.00	40.00
				$31,000.00	$1,060.00

*6 months.

TAX LIST OF THE PERSONAL AND REAL ESTATE IN THE TOWN OF WINCHESTER FOR THE YEAR 1918, RATE $20.00 ON $1,000

Name, Location and Description	Personal	Real	Total Tax
Abbott, Arthur H., 1 Edgehill Rd.....	200		$4.00
Abbott, Alice M., Mrs. 1 Edgehill Rd.			
House $7000, garage $1200, 8100 ft. land $1300		9500	190.00
Abbott, Edward W., 16 Cabot St.....	500		
House $5500, 8009 ft. land $1450.....		6950	149.00
Abbott, John, Arlington St.....	2100		42.00
Abbott, Grace R. S., Mrs., Arlington St.			
House $8000, garage $800, 66,760 ft.			
Abbott, Merle E., 9 Edgehill Rd.....	1075		
land $2000, 1 acre land $500.....		11300	226.00
House $7000, lot 5, 8000 ft. land $1200..		8200	185.50
Abbott, William T., 26 Lakeview Rd.....	1825		
6321 ft. land, back Lakeview Rd.....		325	43.00
Abbott, Ella M., Mrs., 26 Lakeview Rd.			
House $7000, garage $500, lot 44, 8729 ft. land $2175.....		9675	193.50
Abercrombie, Margaret, Mrs., 8 La Grange St.			
House $3500, 8801 ft. land $2025.....		5525	110.50
Aborn, Arthur S., 49 Lincoln St.....	400		8.00
Abrahamson, Otto, 47 M. V. Parkway....	200		4.00
Adams, Charles S., 7 Mystic Ave.....	150		3.00
Adams, Grace E., Mrs., 7 Mystic Ave.			
House $1800, 8250 ft. land $1325.....		3125	62.50
Adams, Emmett W., and Walter L. Rice, Guardian, 236 M. V. Parkway.			
House $1500, barn $25, lot 26, pt. 30, 4357 ft. land $250, 82 Harvard St.....		1775	35.50
Lots 18, 22, 5810 ft. land, Harvard St...		300	6.00
Adams, Etta M., Mrs., 14 Dix St.			
House $4000, 5100 ft. land $1125, 14 Dix St.		5125	102.50
House $5000, 5271 ft. land $1325, 12 Dix St.		6325	126.50
Adams, Joseph, 7 Lewis Rd.....	200		4.00
Adriance, S. Winchester, 9 Mt. Pleasant St.			
House $2200, barn $100, 11,477 ft. land $2200.		4500	90.00
Alexander, Frederic C., 5 Lakeview Rd..	1900		38.00
Alexander, Nancy D., Mrs., 5 Lakeview Rd.			
House $7000, barn $500, lot 17, 12,159 ft. land, $2925		10425	208.50
Allen, A. Burnham, 1 Edgehill Rd.....	4000		80.00
Allen, Clarence J., 38 Church St.....	350		7.00

Name, Location and Description	Personal	Real	Total Tax
Allen, Eva O. J., Mrs., 38 Church St.			
House $5500, barn $300, 9459 ft. land $4725		10525	210.50
Allen, Catherine, and John F., 31 Forest St.			
House $1500, lot 80, 4500 ft. land $275.		1775	35.50
Allen, James S., Jr., 41 Myrtle Ter	250		5.00
Allen, Mary E., Miss, 64 Church St	300		6.00
Ambler, George A., 207 Washington St	400		8.00
Ambrose, Nora A., Mrs., 22 Vine St.			
House $4000, shed $100, 14,000 ft. land $2525, 9476 ft. land, back, $675		7300	146.00
Ames, Charles F., 15 Cabot St	975		19.50
Ames, Alma H., Mrs., 15 Cabot St.			
House $6500, garage $500, lot 171, 11,181 ft. land $2025		9025	180.50
Anderson, Andrew, 348 Washington St.			
House $850, barn $150, 20,460 ft. land $1425.		2425	48.50
Anderson, Arthur H., Dunster Lane	75		1.50
Anderson, Matilda, Dunster Lane.			
House $600, lots 269, 270, 271, 28,237 ft. land $275		875	17.50
Anderson, Frank H., 30 Wedgemere Ave.	1500		30.00
Anderson, Florence C., Mrs., 30 Wedgemere Ave.			
House $8000, garage $400, lot 80, 15,219 ft. land $2425		10825	216.50
Anderson, Walfred G. T., Dunster Lane			
House $1000, lots 253, 254, 255, 20,644 ft. land $200		1200	24.00
Andrews, Ellen M., Miss, Lebanon St.			
House $1500, 3164 ft. land $625, 23 Myrtle St.		2125	42.50
Annin, George W., 113 Mt. Vernon St	500		10.00
Anti Friction Bearing Co., 6 Hemingway St.			
Factory $4500, lot 16, pt. 15, 17, 36,075 ft. land $1800		6300	126.00
Apsey, Sarah J., Mrs., 19 Symmes Rd.			
House $5800, lot 20, 6111 ft. land $975		6775	135.50
Archer, Robert D., 36 Wildwood St	200		
House $4500, 14,995 ft. land $2400		6900	142.00
Armstrong, Marilla J., Mrs., 124 Highland Ave.			
House $4000, lot 1, 16,236 ft. land $1475, 124 Highland Ave.		5475	109.50
House $2300, barn $100, lot 6, 16,060 ft. land $1125, 5 Wilson St		3525	70.50
Lot 2, 15,723 ft. land, corner Wilson St and Highland Ave		1400	28.00
Pt. lot 8, 3500 ft. land $175, lot 9, 17,132 ft. land $1025, pt. lot 11, 7238 ft. land, back, $350, Wilson St		1550	31.00
Lots 14, 15, 17,298 ft. land, Stone Ave.		1200	24.00

Name, Location and Description	Personal	Real	Total Tax
House $3700, lot 9, 7009 ft. land $550, 10 and 12 Lebanon St.		4250	85.00
House $3300, lot 22, 6765 ft. land $550, 23 Lebanon St.		3850	77.00
House $3500, lot 21, 6268 ft. land $500, 21 Lebanon St.		4000	80.00
Lot 17, 6514 ft. land, Lebanon St.		525	10.50
Armstrong, Robert W., 9 Fletcher St.	1450		29.00
Arnold, George F., 7 Dix Ter.	1000		20.00
Arnold, Josephine E., Mrs., 7 Dix Ter.			
House $3500, barn $300, 7941 ft. land $1600		5400	108.00
Arnold, Evelyn G., Mrs., 26 Lincoln St.			
House $1500, garage $200, 5500 ft. land $375		2075	41.50
Arrell, John B., Heirs, 18 Salem St.			
House 18 Salem St., $1500, house, 22 and 24 Salem St., $2000, lot 3, 12,000 ft. land $725, Salem St.		4225	84.50
Aseltine, Frederick W., 32 Myrtle Ter.	400		8.00
Aseltine, Grace B., Mrs., 32 Myrtle Ter.			
House $4500, 7370 ft. land $1625, 1 Cottage Ave. and 15 Norwood St.		6125	122.50
Ash, Horace W., 14 Fairview Ter.	800		
House $7000, garage $800, lot 7, 7248 ft. land $1300		9100	198.00
Ashton, Edward L., 15 Oxford St.	500		10.00
Ashton, Sarah C., Mrs., 15 Oxford St.			
House $7500, pt. lot 68, 12,000 ft. land $2150		9650	193.00
Atwood, Frank W., 19 Ridgefield Rd.	1000		20.00
Atwood, Grace G., Mrs., 19 Ridgefield Rd.			
House $7000, garage $500, lot 14, 8000 ft. land $1450		8950	179.00
Auger, Frederick E., Henry St.			
House $1500, lot 201, 10,150 ft. land $100		1600	32.00
Avellino, Nicola and Carmela K., 74 Irving St.			
House $2000, lot 48, pt. 52, 4200 ft. land $250, 72 and 74 Irving St.		2250	45.00
Avery, Fred L., 40 Glen Rd.	300		6.00
Ayer, A. Eugene, 11 Sanborn St.			
House $1500, barn $100, 8160 ft. land $1225		2825	56.50
Ayer, Holbrook E., 120 Cambridge St.	750		15.00
Ayer, Rebecca A. et al., 120 Cambridge St.			
House $2000, barn $300, 13,196 ft. land 1850, 122 Cambridge St.		4150	83.00
Lot 124, 18,695 ft. land, Cambridge St.		1500	30.00
4⅔ acres land, Cambridge St.		6000	120.00
House $3000, lot 1, 5300 ft. land $750, 35 and 37 Myrtle Ter.		3750	75.00
27,880 ft. land, Yale St.		2225	44.50
112,300 ft. land, Yale St. to Oxford St.		8975	179.50
2½ acres land, Wildwood St.		2200	44.00

Name, Location and Description	Personal	Real	Total Tax
Lot 3, 11,842 ft. land $1175, lot 9, 11,673 ft. land $1175, lot 11, 11,616 ft. land $1150, lot 12, 9523 ft. land $950, lot 13, 11,560 ft. land $1150, lot 14, 9292 ft. land $925, lot 15, 11,503 ft. land $1150, Cabot St.		7675	153.50
Ayer, Rebecca A., Mrs., 120 Cambridge St.	1150		
House $6000, 11,000 ft. land $1550, 120 Cambridge St.		7550	174.00
Ayer, Rebecca A. and Gendron, Florence A.			
House $5500, 10,953 ft. land $1875, 132 Highland Ave. and 1 Cliff St.		7375	147.50
Ayer, William P. F., 11 Everett Ave.	1900		
House $8000, garage $300, lot 13, 13,191 ft. land $4625		12925	298.50
Bacon, Charles F. and Robert, 21 Grove St.	2000		
Factory $9000, shed $500, storehouse $700, shed $500, picker-house $800, boiler-house $1500, 48,215 ft. land $1450, 14,035 ft. land, bank, $150, Grove Pl.		14600	332.00
Bacon Felt Co., Grove Pl.	3000		60.00
Bacon, Robert, 21 Grove St.	350		
House $12,000, 19,000 ft. land $2850, 42,000 ft. land $2100, lot 2, 11,480 ft. land $800, 2 acres woodland, back, $800, 21 Grove St.		18550	380.00
House $2600, barn $900, 30,460 ft. land $3350, 31 Grove St.		6850	137.00
House $400, 2690 ft. land $100, Grove Pl.		500	10.00
House $1500, lot 5, 8628 ft. land $350, Grove Pl.		1850	37.00
House $600, 14,381 ft. land $575, 7 Grove Pl.		1175	23.50
9478 ft. land $200, 4801 ft. land $100, Grove Pl.		300	6.00
Bacon, Lucy E., Miss, 10 Wolcott Rd.			
House $4000, garage $150, 30,357 ft. land $2125, 10 Wolcott Rd.		6275	125.50
Lot 2, 6305 ft. land, Wolcott Rd.		825	16.50
Lot 3, 7550 ft. land, Highland Ave.		975	19.50
Badger, Daniel B., 12 Prospect St.	1650		
House $9000, barn $1000, 26,579 ft. land $5850		15850	350.00
Badger, Lizzie F. P., Mrs., 12 Prospect St.			
8204 ft. land, Highland Ave.		1475	29.50
Badger, Margaret M., Mrs., 5 Lagrange St.			
House $2000, garage $500, 8550 ft. land. $1975		4475	89.50
Badger, Walter I. P., 91 Bacon St.	800		16.00
Bagley, Henry C., 241 Highland Ave.	750		15.00
Bagley, Theresa A., Mrs., 241 Highland Ave.			
House $5500, garage $300, 8900 ft. land $1525		7325	146.50

Name, Location and Description	Personal	Real	Total Tax
Baker, Edwin A., 55 Fletcher St.....	1250		25.00
Baker, Frank S., 6 Mt. Pleasant St.....	500		10.00
Balcke, Walter H., 12 Wilson St.....	500		10.00
Balcke, Anna E., Mrs., 12 Wilson St. House $3500, pt. lot 11, 10,351 ft. land $525		4025	80.50
Baldwin, Charles A., 18 Fletcher St.....	1200		24.00
Baldwin, Edward L., 1 Lakeview Rd. House $7000, garage $400, lot 2, 14,232 ft. land $4275		11675	233.50
Bananato, Catherine et al., 14 Chapin Ct. House $800, lots 4, 5, 6, 9900 ft. land $600, 12 and 14 Chapin Ct.....		1600	32.00
Bancroft, Grace S., Mrs., 204 Highland Ave. House $5800, lot 1, 7311 ft. land $950...		6750	135.00
Bangs, Georgiana, Mrs., 18 Central St...	100		
House $11,000, barn $1000, 72,540 ft. land $16,675, 22,210 ft. land, back, $2225		30900	620.00
Barbaro, Vincenzo, 43 Oak St.....	250		5.00
Barbaro, Cantida, Mrs., 43 Oak St. House $1200, 9438 ft. land, $575, 43 Oak St.		1775	35.50
House $1500, house $1200, house $1200, house $800, 16,800 ft. land $1350, Quigley Pl.		6050	121.00
Barksdale, Oliver, 14 Chester St. House $1200, 5100 ft. land $300.....		1500	30.00
Barksdale, Simon D., 49 Harvard St. House $1700, lot 89, 2800 ft. land $200..		1900	38.00
Barnard, Parke A., 8 Manchester Rd.....	1075		21.50
Barnard, Carrie B., Mrs., 8 Manchester Rd. House $5000, garage $300, lots 12, 13, 9447 ft. land $1600.....		6900	138.00
Barnard, Thomas A., 46 Wedgemere Ave.	1500		30.00
Barnard, Blanche S., Mrs., 46 Wedgemere Ave. House $8000, garage $300, pt. lots 130, 131, 12,000 ft. land $1800.....		10100	202.00
Barnes, Frank T., 37 Calumet Rd.....	200		4.00
Barnes, Gertrude N., Mrs., 37 Calumet Rd. House $6000, lot 42, 18,566 ft. land $2975		8975	179.50
Barnes, Franklin E. & Co., 531 Main St..	3000		60.00
Barnes, Julia F., Mrs. 2 Fenwick Rd. House $7500, 10,582 ft. land $1800.....		9300	186.00
Barr, Alfred G., 21 Crescent Rd.....	550		
House $7000, lot 18, 15,282 ft. land $1825		8825	187.50
Barr, Alace J., Mrs., 12 Wedgemere Ave. House $7500, lot 8, 18,030 ft. land $3975.		11475	229.50
Barrett, Charles E., 88 Bacon St.....	500		
House $4500, garage $200, 11,452 ft. land $3425		8125	172.50
Barron, George A., 26 Winthrop St.....	700		
House $3500, 4533 ft. land $1150, 13 and 15 Elmwood Ave.....		4650	107.00

Name, Location and Description	Personal	Real	Total Tax
Barron, Addie M., Mrs. 26 Winthrop St. House $2500, garage $100, 12,681 ft. land $1900		4500	90.00
Barrows, Harold K., 319 Highland Ave...	1275		25.50
Barrows, Mabel J., Mrs., 319 Highland Ave. House $10,000, garage $250, 13,080 ft. land $1950		12200	244.00
Barrucci, Giulia, Mrs., 12 Summer St. House $1400, lot 18, 10,537 ft. land $325, 10 and 12 Summer St		1725	34.50
Barry, Hannah J., Mrs., 57 Salem St. House $700, pt. lot 10, 6440 ft. land $325.		1025	20.50
Barstow, Ellen T., Mrs., 4 Pond St	150		
House $1400, barn $200, 25,000 ft. land $750		2350	50.00
Barstow, Gertrude K., Mrs., 189 M. V. Parkway. House $2200, 8010 ft. land $1775		3975	79.50
Barta, Mary J., Mrs., 6 Cabot St. House $5500, lot 164, pt. 168, 16,633 ft. land $3000		8500	170.00
Bartlett, Dorothy M., Mrs., 45 Church St. House $6000, 8488 ft. land $3825		9825	196.50
Barton, George S., 5 Webster St	250		5.00
Barton, Florence M., Mrs., 5 Webster St. House $6500, 15,052 ft. land $1950, 3 and 5 Webster St.		8450	169.00
House $5000, garage $200, 9148 ft. land $1550, 247 Highland Ave		6750	135.00
Barton, Joseph L. S., Swan Rd	100		2.00
Barton, Elizabeth E. T., Mrs., Swan Rd.	100		
House $6500, pt. lot 4, 25,000 ft. land $2000, 20,785 ft. land, back, $825		9325	188.50
Bartzsch, Frieda, Miss, 33 Nelson St. House $1500, lot 7, 3448 ft. land $350..		1850	37.00
Bascom, Charles W., 6 Summit Ave	400		
House $2000, barn $150, 23,290 ft. land $3500		5650	121.00
Bates, Emma J. R., Mrs., 97 Cambridge St. House $4500, 10,104 ft. land $1625, 5891 ft. land, back, $825		6950	139.00
Bates, Lydia M., Mrs., 4 Lagrange St. House $4500, 8723 ft. land $2000		6500	130.00
Bay State Saw and Tool Mfg. Co., Lake St.	10000		
Shop $6000, 19,500 ft. land $1950, Lake St.		7950	359.00
Bean, William K. and Edna M., 169 Forest St. House $2500, lot 1, 25,000 ft. land $1250, 10,314 ft. land $200		3950	79.00
Bearse, Percy A., 21 Warren St	2600		
Lot 3, pt. 7, 9112 ft. land, Oxford St		1100	74.00
698 ft. land, Cabot St		100	2.00

Name, Location and Description	Personal	Real	Total Tax
Bearse, Lilla B., Mrs., 21 Warren St.....	450		
House $5000, garage $800, lot 146, pt. 7, 13,963 ft. land $2225, 21 Warren St....		8025	169.50
Beaton, Finley, 40 Clark St.			
House $2000, 6105 ft. land $425.....		2425	48.50
Beauchamp, Allan A., 48 Cutting St.....	300		6.00
Beggs, Daniel R., 2 Everett Ave.....	2900		
House $28,000, garage $1000, pt. lot C, 43,781 ft. land $17,525, 26,701 ft. land, back, $2675		41200	882.00
Beggs, William E., 6 Madison Ave.....	10000		
House $15,000, garage $3000, 14,053 ft. land $2250		20250	605.00
Belcher, Donald M., 24 Wildwood St.....	450		9.00
Belcher, Katherine E., Mrs., 24 Wildwood St.			
House $5000, 6620 ft. land $1050.....		6050	121.00
Belcher, Frederick E., 14 Prospect St....	450		
House $5500, barn $500, 10,040 ft. land $2200, 10,680 ft. land, back, $1075, 14 Prospect St.		9275	194.50
Belcher, Willliam M., 16 Prospect St.....	500		10.00
Belcher, Sarah L., Mrs., 16 Prospect St.			
House $5000, barn $500, 11,422 ft. land $2525, 10,190 ft. land, back, $1025.....		9050	181.00
Belcher, Sarah L., and Frederick E.			
7854 ft. land, west of Highland Ave....		1425	28.50
Belichon, Ida M., Mrs., 2 Willard Rd.			
House $2500, studio $200, lots B and C, 21,386 ft. land $1075, 1491 ft. land, right of way, $150, 2 Willard Rd.....		3925	78.50
Bell, Clyde W., 27 Highland Ave.			
House $700, 28,041 ft. land $300, 27 Highland Ave.		1000	20.00
House $3000, barn $300, 10,000 ft. land $700, 21,854 ft. land, back, $225, 130 Forest St.		4225	84.50
Bell, Clyde W., and Annie R. B. Park, 2 Maple Rd.			
½ acre land $500, 1½ acres land, $1000, back, Cross St.....		1500	30.00
Belville, Arthur A., Brookside Pl.			
House $3000, lot 223, pt. 222, 4200 ft. land $200, 43 Brookside Ave.....		3200	64.00
Lots 219, pt. 220, 11,426 ft. land $250, lot 33, 7056 ft. land $275, Brookside Ave.		525	10.50
Lots 144, 227, pt. 228, 6659 ft. land $150, lots 224, 225, 226, 12,090 ft. land $300, lots 230, 231, 232, 19,371 ft. land $400, 2020 ft. land, back, $25, Brookside Pl...		875	17.50
Belville, Paulina M., Mrs., Brookside Pl..	500		10.00
Belville, Joseph E., Brookside Pl.....	300		
House $1600, lot 229, pt. 228, 4819 ft. land $50		1650	39.00

Name, Location and Description	Personal	Real	Total Tax
Benet, Margaret M., Mrs., 28 Lebanon St.			
House $4000, lot 43, 6700 ft. land $550..		4550	91.00
Bennett, William A., 36 Highland Ave.			
House $1000, 6232 ft. land $200, 36 Highland Ave.		1200	24.00
Lots 6, 11, 12, 19,800 ft. land, Forest St.		1000	20.00
Benson, John, 488 Washington St.			
House $1600, 5540 ft. land $400.....		2000	40.00
Benton, Jay B., 2 Summit Ave.			
House $5500, 13,076 ft. land $2075.....		7575	151.50
Bernnard, Bertram, 4 Curtis St.....	2000		40.00
Bernnard, Bertram and Louise V., 4 Curtis St.			
House $8500, 9800 ft. land $1775.....		10275	205.50
Berry, Edward W., 5 Stratford Rd.....	600		12.00
Berry, Flora W., Mrs., 5 Stratford Rd.			
House $9000, garage $800, 15,316 ft. land $4600		14400	288.00
Berry, Marshall K., 17 Wildwood St.....	300		6.00
Bezanson, George W., Locke St.			
House $800, garage $200, pt. lot 275, 10,000 ft. land $100, Locke St.....		1100	22.00
Bicknell, William H. W., Arlington St.			
House $1400, 3000 ft. land $150.....		1550	31.00
Bidwell, Howard F., 2 Warwick Pl.....	300		6.00
Bidwell, Helen L., Mrs., 2 Warwick Pl.			
House $2500, lot 6, 5144 ft. land $1025..		3525	70.50
Bigelow, E. Alden, 8 Francis Cir.....	1100		22.00
Bigelow, Hazel H., Mrs., 8 Francis Cir.			
House $8000, garage $200, 9134 ft. land $1550		9750	195.00
Bigley, George, 23 Lloyd St.....	250		5.00
Bigley, Thenora, Mrs., 23 Lloyd St.			
House $3200, garage $400, lot 10, 4470 ft. land $675		4275	85.50
Billings, Mary M., Mrs., 188 M. V. Parkway.			
House $2200, barn $100, 21,508 ft. land $4725		7025	140.50
Billman, Christopher L., 11 Cabot St.....	950		19.00
Billman, Lillian L., Mrs., 11 Cabot St.			
House $6500, lot 169, 12,628 ft. land $2275		8775	175.50
Bird, Lindsay E., 43 Myrtle Ter.			
House $3000, lot 3, 6000 ft. land $650..		3650	73.00
Bishop, Flora E., Mrs., 43 Washington St.			
House $1000, 10,800 ft. land $2500.....		3500	70.00
Black, Arthur, 26 Everett Ave.....	2000		
House $9500, garage $1500, pt. lot 12, 15,000 ft. land $4500, 4000 ft. land, back, $400		15900	358.00
Blackham, James, 13 Salem St.			
House $1200, pt. lot 15, 9957 ft. land $900.		2100	42.00
Blaikie, Dexter P., 45 Everett Ave.....	700		
House $2500, barn $800, 15,200 ft. land			

Name, Location and Description	Personal	Real	Total Tax
$3050, 45 Everett Ave		6350	141.00
Lot 3, 17,991 ft. land, Cambridge St		1975	39.50
Blaisdell, Albert F., 18 Brooks St	1100		
House $6500, lot 5, 10,442 ft. land $1575, lot 6, pt. 7, 14,421 ft. land $1150		9225	206.50
Blaisdell, Inez K., Mrs., Fenwick Rd.			
Lots 8, 13, 16,443 ft. land, Fenwick Rd.		1325	26.50
Blaisdell, Willis O., 30 Vine St	1100		
Barn $300, lots 7, 8, 22,825 ft. land $900, Vine St.		1200	46.00
Blake, Henry C., 30 Pond St.			
House $1800, garage $50, 8000 ft. land $250, 30 Pond St		2100	42.00
Lots 96, 98, 7286 ft. land, Sheridan Cir.		300	6.00
Lots 105, 107, 7380 ft. lond, Sheridan Circle		300	6.00
Blake, Elizabeth F., Mrs., 30 Pond St.			
House $1600, lot 100, 3660 ft. land $150, Sheridan Circle		1750	35.00
House $3500, lot 16, 12,309 ft. land $750, 563 Washington St		4250	85.00
Blanchard, Denman, 3 Pine St	1500		30.00
Blanchard, Ella G., Mrs., 7 Lewis Rd	400		8.00
Blanchard, George W., 44 Washington St.	2500		
House $1500, lot 7, 5400 ft. land $325, 26 Clematis St.		1825	86.50
Shop $2000, shop $300, shed $200, 11,250 ft. land $1450, 724 Main St		3950	79.00
Shop $800, 13,532 ft. land $2175, 713 Main St.		2975	59.50
Blanchard, Celista A., Mrs., 44 Washington St.			
House $4200, garage $500, 7657 ft. land $1925		6625	132.50
Blanchard, George W. & Co., 695 Main St.	50000		
1 coal pocket, 1 dry-house, 3 lumber sheds, 2 storehouses, office and scales, railroad tracks, 1 office, $22000, barn $2000, storage shed $800, 85,750 ft. land $14,600, 695 Main St		39400	1,788.00
House $800, 9480 ft. land $1525, 711 Main St.		2325	46.50
Factory $2500, factory $1200, 28,760 ft. land $2875, 921 Main St	1500	6575	161.50
Blanchard, Sidney C., 9 Lakeview Ter	2000		40.00
Blanchard, Wallace, 5 Ravenscroft Rd	400		
House $11,000, garage $1000, lot 11, 11,899 ft. land $2625		14625	300.50
Blank, Grace B., Mrs., 263 Highland Ave.			
House $4000, 5340 ft. land $850		4850	97.00
Blank, John S. 4 Myrtle St	1000		20.00
Blank, Almira, Mrs., 4 Myrtle St.			
House $3500, 4828 ft. land $1075		4575	91.50
Blank, John S., Jr., 321 Highland Ave.			
House $3500, 13,715 ft. land $2050		5550	111.00

Name, Location and Description	Personal	Real	Total Tax
Blank, John S., Benjamin F. and Philip J. 10 houses, $600 each, $6000, 4 houses, $1200 each, $4800, barn $1000, 70,296 ft. land $3500, Middlesex St.		15300	306.00
127,800 ft. land $3825, 33,870 ft. land $1025, Middlesex St.		4850	97.00
House, 103 Mt. Vernon St. $3000, house, 107 Mt. Vernon St., $2000, 8008 ft. land $1750, Mt. Vernon St.		6750	135.00
House $5000, garage $200, 8355 ft. land $1425, 217 Highland Ave. and 40 Eaton St.		6625	132.50
House $4500, 10,000 ft. land $1400, 38 Eaton St.		5900	118.00
House, 34 Eaton St., $3600, house, 36 Eaton St., $3600, house, 1 Eaton Ct., $2400, house, 2 Eaton Ct., $2600, 28,372 ft. land $3700, Eaton St.		15900	318.00
House $4000, 37,760 ft. land $3775, 38 Park Ave.		7775	155.50
Blank, Philip J., 280 Highland Ave.	600		
House $5500, barn $1000, 31,910 ft. land $5100, 280 Highland Ave.		11600	244.00
House $2500, barn $300, 16,105 ft. land $2425, 84 Walnut St.		5225	104.50
House $2500, 4628 ft. land $1025, 2 Myrtle St.		3525	70.50
House $2500, lot 4, 5100 ft. land $550, 45 Myrtle Ter.		3050	61.00
House $2500, lot 5, 4920 ft. land $550, 47 Myrtle Ter.		3050	61.00
House $3000, lot 6, 4770 ft. land $525, 49 Myrtle Ter.		3525	70.50
House $500, 8025 ft. land $400, 36 Winthrop St.		900	18.00
House $2000, 4000 ft. land $800, 209 M. V. Parkway		2800	56.00
House 266 Highland Ave., $3500, house, 268 and 270 Highland Ave., $5500, house, 272 Highland Ave., $4000, 15,580 ft. land $2500, Highland Ave.		15500	310.00
House $500, 3500 ft. land $100, 32 Highland Ave.		600	12.00
House, 507 and 509 Washington St., $3000, barn $100, house 503, 505 Washington St., $3500, house, 499, 501 Washington St., $3500, house $2800, 4 Kenwin Rd., 55,260 ft. land $3875, Washington St. and Kenwin Rd.		16775	335.50
House, 333 Washington St. $2300, house, 8 Lincoln St., $2800, garage $400, 14,500 ft. land $1450, Washington and Lincoln Sts.		6950	139.00
House $3500, 60,000 ft. land $6000, 319 Washington St.		9500	190.00

Name, Location and Description	Personal	Real	Total Tax
House $4000, garage $400, 9818 ft. land $1675, 13 and 15 Winthrop St.....		6075	121.50
House $600, barn $300, 2 acres land $1600, 33 Pond St.....		2500	50.00
Blood, Henry C., 24 Vine St.			
House $4000, 10,975 ft. land $1875.....		5875	117.50
Blunt, Clara E., Mrs., 692 Main St.			
House $600, garage $150, 4240 ft. land $725		1475	29.50
Bolan, Harry R., 3 Manchester Rd.....	1200		
House $5000, garage $400, lot 2, 5665 ft. land $975		6375	151.50
Bolling, Mary J., Mrs., 13 Nelson St.			
House $2000, 5300 ft. land $525, 13 and 15 Nelson St.		2525	50.50
Lots 124, 128, 5400 ft. land, Irving St...		300	6.00
Bond, Alfred M., 42 Wedgemere Ave.. ..	1400		
House $10,000, garage $500, lot 133, 12,000 ft. land $1800, 42 Wedgemere Ave.		12300	274.00
Lot 151, 13,385 ft. land, Lawrence St...		1600	32.00
Bond, Charles G. M., Swan Rd.....	1800		36.00
Bond, Mary H., Mrs., Swan Rd.			
House $8000, garage $800, hennery $200, lot 2, 43,560 ft. land $4350, 35,964 ft. land $2150.....		15500	310.00
Bond, Herbert C., 22 Lockwan St.			
House $1600, lots 264, 265, 5000 ft. land $250		1850	37.00
Bond, Herbert T., 16 Hillside Ave.....	1000		20.00
Bond, Pearl S., Mrs., 195 Highland Ave...	1000		
House $550, garage $250, lot 11, 17,813 ft. land $2500.....		8250	185.00
Bond, William T., 8 Clark St.			
House $1200, 4580 ft. land $275, 6 and 8 Clark St.		1475	29.50
Boone, Allan E., 19 Grove St.			
House $3000, 11,070 ft. land $2550, 10 Central St.		5550	111.00
Boone, Fanny C., Mrs., 19 Grove St.			
House $5000, garage $300, lot 2, 10,904 ft. land $1750, 14 Fenwick Rd.....		7050	141.00
Boone, Allan E., Trustee, and Ellen L. Smith, 19 Grove St.			
House $3000, barn $150, lot 12, 16,730 ft. land $2675, 19 Grove St.....		5825	116.50
House $6000, lot 4, 14,200 ft. land $2275, 12 Fenwick Rd.		8275	165.50
House $4200, garage $200, lot 9, 10,317 ft. land $1650, 13 Fenwick Rd.....		6050	121.00
Pt. lot 1, 5061 ft. land $800, lot 3, 11,970 ft. land $1900, lot 10, 17,030 ft. land $2050, lot 11, 11,180 ft. land $1800, lot 14, 6083 ft. land $300, Fenwick Rd.....		6850	137.00
House $7500, garage $300, 9220 ft. land $7800, 31 Church St.....		15600	312.00

Name, Location and Description	Personal	Real	Total Tax
Booth, Roy H., 18 Crescent Rd.....	1000		20.00
Borden, Philip H., 5 Euclid Ave.....	600		
House $9000, lot 58, pt. 59, 12,500 ft. land $1000		10000	212.00
Borden, William H., 29 Prince Ave.			
House $1400, lots 16, 18, 23,564 ft. land $1650		3050	61.00
Bottger, William E., 108 Church St.....	1900		38.00
Bottger, Mabel K., Mrs., 108 Church St.			
House $2500, 16,425 ft. land $3625, 108 Church St.		6125	122.50
Lot 33, 12,435 ft. land $3100, lot 34, 6522 ft. land $325, Sheffield Rd.....		3425	68.50
Bourne, I. Gertrude, Mrs., 6 Symmes Rd. 11,304 ft. land, Madison Ave.....		1800	36.00
Boutwell, Hannah H., Mrs., 30 Winthrop St.			
House $2500, barn $150, 15,880 ft. land $2375		5025	100.50
Bouve, Marshall C., 9 Glengarry.....	1000		20.00
Bowe, William H., 181 M. V. Parkway....	950		
House $4800, 5414 ft. land $1200.....		6000	139.00
Bowe, Nellie T., Mrs., 181 M. V. Parkway			
House $4500, 9755 ft. land $2925, 79 Bacon St. and 11 Cottage Ave.....		7425	148.50
Bowler, Joanna F. and Catherine A., 26 Hancock St.			
House $3000, pt. lot 45, 4100 ft. land $525		3525	70.50
Bowles, Amasa, 6 Park Rd.....	300		6.00
Bowman, Frances L., Mrs., 27 Everett Ave.	3000		
House $9500, garage $600, lot 17, 13,119 ft. land $4600, 14,909 ft. land, back, $3725		18425	428.50
Bowser & Bancroft, 7 Mt. Vernon St.....	8000		160.00
Boyadjaian, Abraham S., Dunster Lane			
House $1500, garage $150, lot 246, 8995 ft. land $100.....		1750	35.00
Boyce, Mary B., Mrs., 6 Lloyd St.			
House $3500, lot 16, 5675 ft. land $850.		4350	87.00
Boyd, Edward F., 55 M. V. Parkway.....	100		2.00
Boyd, Eva L., Mrs., 55 M. V. Parkway.			
House $6000, pt. lot 12, 6612 ft. land $1050		7050	141.00
Boyle, Edward, Heirs, 16 East St.			
House $1000, lot 16, 5000 ft. land $300.		1300	26.00
Boyle, Thomas J., 29 Highland Ave.			
House $3500, lot 2, 13,446 ft. land $800.		4300	86.00
Brackett, Forrest G., 221 M. V. Parkway.	325		6.50
Brackett, Maude H., Mrs., 221 M. V. Parkway	75		1.50
Bradbury, S. Louise A., 15 Rangeley.....	75		1.50
Bradford, Fred A., 103 Cambridge St.....	750		15.00

Name, Location and Description	Personal	Real	Total Tax
Bradford, Bertha L., Mrs., 103 Cambridge St.			
House $2500, barn $500, 28,776 ft. land $4600		7600	152.00
Bradlee, E. Abbott, 26 Oxford St.			
House $7000, lot 62, 11,222 ft. land $2025		9025	180.50
Bradley, Willard A., 3 Black Horse Ter...	575		11.50
Bradley, Mabel E., Mrs., 3 Black Horse Ter.			
House $6000, garage $550, 8234 ft. land $1650		8200	164.00
Bradshaw, Clara A., Mrs., 15 Maxwell Rd.			
House $3000, lot 25, 5037 ft. land $750..		3750	75.00
Bradstreet, Alprusia A., Mrs., 4 Sheffield Rd.	700		
House $7000, garage $1200, 9530 ft. land $2850		11050	235.00
Branch, Mary A., Mrs., 797 Main St.			
House $1200, 13,664 ft. land $1375.....		2575	51.50
Brando, Frank O., 50 Lloyd St.....	100		2.00
Brando, Genevieve M., Mrs., 50 Lloyd St.			
House $4000, 12,080 ft. land $1925.....		5925	118.50
Breen, Jeremiah, 3 Dunham St.			
House $1800, 7500 ft. land $675.....		2475	49.50
Breen, John J. 35 Irving St.			
House $1400, lot 111, 3435 ft. land $200, 35 Irving St.		1600	32.00
Lot 8, 4830 ft. land, Fitzgerald Ave....		150	3.00
Breen, William J., 192 M. V. Parkway....	2000		40.00
Breen, Frances C., Mrs., 192 M. V. Parkway.			
House $6500, garage $700, 9000 ft. land $1975		9175	183.50
Bridge, Frederick W., 2 Wolcott Rd.....	3750		75.00
Bridge, Alice M., Mrs., 2 Wolcott Rd....	350		
House $4500, lot 15, 7350 ft. land $1100.		5600	119.00
Briggs, Annie E., Mrs. 91 Bacon St.			
House $3000, barn $100, 12,000 ft. land $3600		6700	134.00
Briggs, Herbert W., 40 Calumet Rd.....	400		8.00
Briggs, Helen T., Mrs., 40 Calumet Rd.			
House $6000, 17,727 ft. land $2825.....		8825	176.50
Brigham, Carrie M., Mrs., 4 Crescent Rd.			
House $3500, lot 3, 5020 ft. land $350, 45 Lincoln St.		3850	77.00
House $5000, pt. lots 9, 10, 4286 ft. land $600, 4 Crescent Rd.		5600	112.00
Brigham, Eustace H., and Herbert Wadsworth, Jr., Trustees, 182 Highland Ave.			
House $6500, lot 15, 6855 ft. land $1100, 65 M. V. Parkway		7600	152.00
House $5000, lot 17, 5410 ft. land $800, 29 Maxwell Rd.		5800	116.00

Name, Location and Description	Personal	Real	Total Tax
Brine, Dorothy A., Heirs, 219 Washington St.			
House $4000, barn $500, 20,580 ft. land $2675		7175	143.50
Brodeur, Marion M. L., Miss, 715 Main St.			
House $1000, barn $100, 8310 ft. land $1250		2350	47.00
Brookings, Samuel H., et al., 6 Mason St.			
House $2200, barn $100, 7256 ft. land $1025		3325	66.50
Brown, Arthur L., 434 Main St.	2000		40.00
Brown, Bridget A., Mrs., 1 Rock Ave.			
House $2500, lot 2, 7400 ft. land $300		2800	56.00
Brown, Charles E., 30 Wildwood St.	700		14.00
Brown, Margaret M., Mrs., 30 Wildwood St.			
House $8500, garage $400, 10,458 ft. land $1675		10575	211.50
Brown, Edith P., Mrs., 1 Eaton St.			
House $2000, 3209 ft. land $425		2425	48.50
Brown, Harry W., et al., 10 Norwood St.			
1760 ft. land, Norwood St.		375	7.50
House $5500, 18,040 ft. land $4150, 51 Washington St.		9650	193.00
House $1300, 10,498 ft. land $2000, 135 Washington St.		3300	66.00
Brown, Harry W., 10 Norwood St.	75		
Brick block $18,000, 5100 ft. land $10,200, 553 to 559 Main St.		28200	565.50
Brown, Ida Beach, Adm. Est. Irving S. Beach, 11 Sheffield Rd.	4000		80.00
Brown, Ida B. and Marion E. and Helen E. Beach, 11 Sheffield Rd.			
House $10,000, garage $1000, pt. lot 28, 10,495 ft. land $3150, 8000 ft. land, back, $800		14950	299.00
Brown, John L., 15 Washington St.	500		10.00
Brown, Maurice F. 16 Rangeley	275		5.50
Brown, Lesley D., Mrs., 29 Calumet Rd.			
House $7500, lot 50, 18,000 ft. land $3975.		11475	229.50
Bruno, Francis, 79 Harvard St.			
Lot 12, pt. 11, 15,495 ft. land Chester St.		675	13.50
6575 ft. land, Chester St.		325	6.50
Bryan, John D., 68 Irving St.			
House $1600, lot 56, pt. 52, 4200 ft. land $250, 66 and 68 Irving St.		1850	37.00
Bryce, John H., 905 Main St.			
House $1400, lot 3, 6830 ft. land $550		1950	39.00
Bryer, Ruby M., Mrs., 432 Washington St.	475		
House $1000, barn $500, 3 acres land $4500, 3⅜ acres land, back, $500		6500	139.50
Bryne, George M., 9 Pine St.	1959		39.00
Bryne, Blanche L., Mrs., 9 Pine St.			

Name, Location and Description	Personal	Real	Total Tax
Lot 177, pt. 176, 19,738 ft. land, Copley St.		2950	59.00
Buckley, William, 130 Cambridge St.	500		10.00
Buckley, Emma P., Mrs., 130 Cambridge St.			
House $3500, barn $1000, 1⅓ acres land $4175, 130 Cambridge St.		8675	173.50
House $3500, garage $50, lg. pt. lot 10, 5721 ft. land $475, 8 Lebanon St.		4025	80.50
Buckminster, Harold C., 35 Everett Ave.	6450		
House $13,500, garage $1000, lot 15, pt. 14, 17, 11,446 ft. land $4000		18500	499.00
Bunting, Florence M., Miss, 75 Church St.	250		5.00
Burke, Mary, and Annie E. Brennan, 6 Myrtle St.			
House $2000, 4828 ft. land $1075		3075	61.50
Burnham, Charles A., 33 Everett Ave.	1050		21.00
Burnham, Lucy P., Mrs., 33 Everett Ave.	1800		
House $12,000, garage $600, 13,368 ft. land $4675		17275	381.50
Burns, Daniel D., 35 Wildwood St.	350		7.00
Burns, Martha E., Mrs., 35 Wildwood St.			
House $8500, 12,000 ft. land $1925, 13,854 ft. land, back, $550		10975	219.50
Burns, George F., 33 Canal St.			
House $2500, 6000 ft. land $350		2850	57.00
Burton, Lillian E., Mrs., 76 Church St.	200		4.00
Butler, Hannah P. W., 3 Lagrange St.			
House $3000, 8216 ft. land $1900		4900	98.00
Butler, James F., 28 Oak St.			
House $1800, 4000 ft. land $300		2100	42.00
Butler, Mary E., and McDonald, Katherine T., 30 Oak St.			
House $1500, 6000 ft. land $425		1925	38.50
Butler, Herbert E., 18 Hancock St.			
House $4500, garage $400, lot 54, 7500 ft. land $975, 19 Hancock St.		5875	117.50
Lot 53, 7500 ft. land, Hancock St.		975	19.50
Butler, Lillian F., Mrs., 18 Hancock St.			
House $3000, barn $600, lot 48, 10,000 ft. land $1200, 18 and 20 Hancock St.		4800	96.00
Butler, Mary E., Mrs., 45 M. V. Parkway	900		
House $7500, lot 3, 7815 ft. land $1250.		8750	193.00
Butterworth, Elwell R., 107 Cambridge St.	750		15.00
Butterworth, Mary R., Mrs., 107 Cambridge St.			
House $8000, garage $500, lot 4, 11,630 ft. land $1850		10350	207.00
Butterworth, Ernest H., 25 Vine St.	2000		40.00
Butterworth, Chester W., 4 Grove St.			
House $4500, 7400 ft. land $1175		5675	113.50
Butterworth, Frederick J., 6 Wolcott Ter.	500		10.00
Buzzotto, Antonio, 1 Holland St.	200		4.00
Cabot, George S., 158 Highland Ave.	800		

Name, Location and Description	Personal	Real	Total Tax
House $6500, garage $500, lot 4, 23,335 ft. land $2325		9325	202.50
Cady, Patrick, 846 Main St. House $400, 10,160 ft. land $925		1325	26.50
Cahill, Edward A., 43 M. V. Parkway	800		16.00
Cahill, Margaret T., Mrs., 43 M. V. Parkway. House $7000, garage $800, lot 2, 7364 ft. land $1175		8975	179.50
Caldwell, Burton C., Jr., 34 Pond St. House $1000, barn $300, 14,000 ft. land $425, 34 Pond St		1725	34.50
Caldwell, Burton C., 34 Pond St. Lots 69, 70, 5000 ft. land, Loring Ave		250	5.00
Caldwell, John A., 25 Central St	550		11.00
Caldwell, Mary E., Mrs., 25 Central St. House $5000, 14,773 ft. land $3400		8400	168.00
Callahan, John E., and Mary W., 188 Washington St. House $2000, 7350 ft. land $950, 188 Washington St.		2950	59.00
Callahan, John E., 188 Washington St. House 152 Swanton St., $700, barn $50, house, 156 Swanton St., $1000, 12,960 ft. land $900, Swanton St		2650	53.00
Callahan, Lizzie, Mrs., 7 Clark St. House $700, lot 12, 3000 ft. land $175, 3190 ft. land, back, $25		900	18.00
Callahan, Michael, 1 Clark St. House $700, 2000 ft. land $125, 3746 ft. land, back, $25		850	17.00
Callahan, Timothy, 12 Elm St. House, 12 Elm St., $1000, house, 14 Elm St., $700, 2424 ft. land $275, Elm St		1975	39.50
Lot 89, 5000 ft. land, East St		100	2.00
Callahan, Bridget D., Mrs., 20 Kendall St. House $1000, 3168 ft. land $375		1375	27.50
Calomtuomo, Vingenzo, 11 Spruce St. House $1200, 10,470 ft. land $525		1725	34.50
Calumet Club, 15 Dix St	1000		
Club house $12,000, 61,573 ft land $7400.		19400	408.00
Cameron, James W., 49 Salem St. Lot 22, 7090 ft. land, Richardson St		350	7.00
House $900, lot 11, 6388 ft. land $325, 49 Salem St.		1225	24.50
Lot 21, 10,730 ft. land, Richardson St		650	13.00
Campbell, Helen M., and Helen C. Townsend, 41 Lloyd St. House $3500, lot 12, 5323 ft. land $850.		4350	87.00
Campbell, James E., 32 Stevens St	500		10.00
Campbell, James L., 10 Sheffield Rd	50		1.00
Campbell, Susan R., Mrs., 10 Sheffield Rd.	500		
House $9000, lot 3, 12.420 ft. land $3725.		12725	264.50
Campbell, John, 8 Euclid Ave	1000		20.00
Canniffe, Margaret C., John H., and Rose			

Name, Location and Description	Personal	Real	Total Tax
A., 10 Nelson St.			
House $1800, 6675 ft. land $675.....		2475	49.50
Cannon, Annie, Miss, 14 Cross St.			
House $900, 4125 ft. land $200.....		1100	22.00
Capone, Charles, 49 Florence St.			
House $2000, lots 82, 86, 5810 ft. land $400, 52 Harvard St.....		2400	48.00
House $2600, lots 18, 19, 20, 10,000 ft. land $500, 49 Florence St.....		3100	62.00
House $1200, pt. lots 32, 33, 34, 15,075 ft. land, $300, 8 and 10 Winter St.....		1500	30.00
Lots 35, 36, 37, 38, 39, 59,250 ft. land, Winter St.		600	12.00
Lots 23, 25, 26, 550 ft. land, Summer St.		275	5.50
Capone, Frank, 1 Winter St.....	150		3.00
Capone, Josephine, Mrs., 1 Winter St.			
House $750, barn $150, shop $50, lot 40, 14,325 ft. land $575.....		1525	30.50
Capone, Louis, 13 Middlesex St.....	75		1.50
Capone, Louis, Trustee, 13 Middlesex St.			
House $1200, barn $100, 10,000 ft. land $500, 17,710 ft. land, back, $525.....		2325	46.50
Cardy, William A., 12 Foxcroft Rd.....	700		
House $11,000, garage $500, lot 89, pt. 90, 25,783 ft. land $4650.....		16150	337.50
Carhart, Alfred B., 8 Ridgefield Rd.....	400		8.00
Carleton, Willard T., 21 Winthrop St....	100		2.00
Carlson, John T., 7 Holton St.....	125		2.50
Carlson, Hannah J., Mrs., 7 Holton St.			
Garage $100, lot 2, 9300 ft. land $275, Holton St.		375	7.50
Carlson, John A., 53 Loring Ave.....	400		8.00
Carlue, David A. 141 Cambridge St.			
House $2000, garage $800, hennery $50, lots 95, 96, 31,569 ft. land, 141 Cambridge St.		6000	120.00
Pt. lot 113, 4200 ft. land $325, lot 114, 10,315 ft. land $1025, lot 115, 16,880 ft. land $2375, Salisbury St.....		3725	74.50
Carpenter, Dunbar F., 29 Wildwood St...	75		1.50
Carpenter, Mary W., Mrs., 16 Norwood St.	500		10.00
Carr, Felix J., 189 Highland Ave.....	1500		
Lots 41, 42, 10,526 ft. land $1375, pt. lots 45, 46, 8200 ft. land, back, $825, Highland Ave.		2200	74.00
Carr, Mary A., Mrs., 189 Higland Ave.			
House $4500, garage $800, lots 43, 44, pt. 45, 14,276 ft. land $1850.....		7150	143.00
Carr, James H., 5 Marion Rd.....	200		4.00
Carroll, Catherine, Mrs., 21 Farrow St.			
Pt. lot 36, 6000 ft. land, Water St.....		300	6.00
Carter, Fred L., 6 Fells Rd.....	2500		
House $7000, lot 231, 14,580 ft. land $1025, lot 230, 20,649 ft. land, $1025, 6			

Name, Location and Description	Personal	Real	Total Tax
Fells Rd.		9050	231.00
Lot 216, pt. 217, 19,848 ft. land $800, Highland Ave., 102,727 ft. land $1325, Highland Ave. to Hillcrest Parkway		2125	42.50
Carter, George H. 275 Main St. House $5800, 17,918 ft. land $2875		8675	173.50
Carthew, Jeanette W., Mrs., 18 Symmes Rd. House $5500, lot 8, 6500 ft. land $1050,		6550	131.00
Cary, Burton W., 13 Fenwick Rd	500		10.00
Caryl, Herbert, 33 Grove St	100		2.00
Case, Charles L., 18 Wedgemere Ave	1000		
House $5000, lot 48, 15,000 ft. land $2700		7700	174.00
Cassidy, John F., 22 Water St	500		10.00
Cassidy, Mary E., Mrs., 22 Water St. House, 16 and 18 Water St., $3500, house, 22 Water St., $2500, lot 33, 12,000 ft. land $725, Water St		6725	134.50
Store $1500, 5350 ft. land, $425, 888 Main St.		1925	38.50
Cassidy, Thomas F., 80 Irving St. Lot 24, pt. 20, 4200 ft. land, Irving St		200	4.00
Cassidy, Catherine A., Mrs., 80 Irving St. House $1600, lots 36, 40, 4400 ft. land $275, lots 28, 32, 5600 ft. land $275		2150	43.00
Catheron, Allison G., 14 Madison Ave., West	400		8.00
Catheron, Alice M., Mrs., 14 Madison Ave., West. House $5500, lot 10, 7430 ft. land $1100.		6600	132.00
Caverly, Rosslyn F. and Angeline M., 9 Wildwood St. House $4500, 20,817 ft. land $4175		8675	173.50
Cefolo, Vincenzo, 14 Winter St. House $1000, pt. lots 32, 33, 34, 15,075 ft. land $300, 12 and 14 Winter St		1300	26.00
Chadwick, Everett D., 24 Everett Ave	600		12.00
Chadwick, Adele D., Mrs., 24 Everett Ave. House $12,000, pt. lot 12, 15,000 ft. land $4500, 5000 ft. land, back, $500		17000	340.00
Chaffee, Emma A. et al., 4 Pine St. House $3000, 5300 ft. land $1175		4175	83.50
Challis, Jeanette E., Mrs., 90 Bacon St. House $5000, garage $200, 13,470 ft. land $4050		9250	185.00
Chamberland, Joseph A., 51 Water St. House $1000, barn $300, lot 47, 12,095 ft. land $600		1900	38.00
Chamberland, Louis C., 20 Hemingway St. House $850, 50,000 ft. land $1000		1850	37.00
Chamberlin, Lafayette R., 51 Wedgemere Ave.	1850		
House $9000, garage $1100, pt. lots 186,			

Name, Location and Description	Personal	Real	Total Tax
187, 188, 12,750 ft. land $1925.....		12025	277.50
Chamberlin, Walter E., 34 Wildwood St.	2150		43.00
Chamberlin, Etta M., Mrs., 34 Wildwood St.			
House $7500, 12,345 ft. land $1975.....		9475	189.50
Chandler, Amelia M., Mrs., 33 Brookside Ave.			
House $2000, lot 235, 4602 ft. land $225.		2225	44.50
Chapin, M. Frances., Mrs., 1 Everett Ave.,	600		
House $15,000, barn $2500, 17,861 ft. land $6250		23750	487.00
Chapin, Howard G., 1 Everett Ave.....	800		
Lots 35, 36, pt. 34, 39,997 ft. land, Cambridge St.		4800	112.00
Chapman, Minerva, Mrs., 94 Highland Ave.			
House $7000, lot 233, 24,968 ft. land $2000, lot 219, 21,024 ft. land $1050....		10050	201.00
Chapman, Charles H., 59 Highland Ave...	500		10.00
Chapman, Minerva E., Mrs. 59 Highland Ave.			
House $3000, garage $50, lot 1, 12,997 ft. land $650		3700	74.00
Chapman, Cora E., Mrs., 10 Fells Rd.			
House $4000, lot 229, pt. 224, 24,759 ft. land $1225		5225	104.50
Chapman, Fred H., 43 Brookside Rd.....	300		6.00
Chapman, Henry S., 3 Salisbury St.....	1000		20.00
Chapman, Frances M., Mrs., 3 Salisbury St.			
House $6700, lot 44, 13,900 ft. land $1675		8375	167.50
Chapman, John W., 92 Cross St.			
House $2500, lots 45, 46, 47, 48, 10,000 ft. land $400		2900	58.00
Chapman Manufacturing Co., 1017 Main St.	50000		
Factory $12,000, forge shop $2500, 20,000 ft. land $1000, 40,800 ft. land, back, $825.		16325	1326.50
Chase, Edward W., 173 Forest St.....	850		17.00
Chase, Nettie A., Mrs., 173 Forest St.			
House $1200, barn $200, 1 acre land $1000, 4⅔ acres land $1875, 1 acre pasture $100		4375	87.50
Chase, Edwin A., 24 Clematis St.			
Lot 5, 5400 ft. land, Clematis St.....		325	6.50
Chase, Annie L., Mrs., 24 Clematis St.			
House $2300, lot 6, 5400 ft. land $325..		2625	52.50
Chase, Ernest D., 3 Lakeview Ter.....	1250		25.00
Chase, Wilhelmina, Mrs., 3 Lakeview Ter.	700		
House $7000, lot 37, pt. 38, 15,615 ft. land $3900		10900	232.00
Chase, Maude P., Mrs., 10 Symmes Rd.			
House $5000, garage $300, lot 4, 6155 ft. land $975		6275	125.50
Chidley, Howard J., 460 Main St.....	800		16.00

Name, Location and Description	Personal	Real	Total Tax
Chipman, Constance, Mrs., care of Mrs. Ada C. Getty, 433 Main St.			
House $7500, garage $600, lot 1, 18,683 ft. land $4025, 433 Main St.		12125	242.50
Chisholm, Mary J. et al., 2 Highland Ave.			
House $400, 2 sheds $50, 40,100 ft. land $1500		1950	39.00
Clark, Anna P., Miss, 2 Elmwood Ave.			
House $2800, 9900 ft. land $3475, 2 Elmwood Ave.		6275	125.50
House $4500, 14,479 ft. land $2600, 16 and 18 Vine St.		7100	142.00
Clark, Fred, 6 Everett Ave.	4500		
House $20,000, garage $1500, lot B, pt. C, 22,168 ft. land $7750, 18,034 ft. land, back, $1825		31075	711.50
Clark, Joseph T., 16 Eaton St.	500		10.00
Clark, Rufus L., 14 Fenwick Rd.	75		1.50
Clark. Mary C., Mrs., 14 Fenwick Rd.			
House $3000, garage $250, 12,000 ft. land $1925, 18,800 ft. land, back, $750, 39 Wildwood St.		5925	118.50
Lot 4, 12,115 ft. land, Bacon St.		3625	72.50
Clarke, Clarence W., 11 Manchester Rd.	350		7.00
Clarke, Emilie C., Mrs., 11 Manchester Rd.			
House $5000, garage $300, lot 17, 5365 ft. land $975		6275	125.50
Clarke, Harry K., 5 Lakeview Ter.	1500		30.00
Clarke, Marjorie A., Mrs., 5 Lakeview Ter.			
House $8500, garage $800, lot 39, pt. 38, 10,032 ft. land $2500		11800	236.00
Clay, Sherared, 22 Lloyd St.			
House $2800, lot 21, 4737 ft. land $700, 26 Lloyd St.		3500	70.00
Clay, Belle A., Mrs., 22 Lloyd St.			
House $3500, lot 20, 6338 ft. land, $950, 22 Lloyd St.		4450	89.00
Cleworth, Cleora B., Mrs., 115 Church St.	3000		
House $10,000, lot 12, 18,000 ft. land $4325		14325	346.50
Clifford, Annie M., Mrs., 52 Water St.	100		2.00
Coakley, Caroline L., Mrs., 963 Main St.			
House $4500, lot 25, 4000 ft. land $275, 963 Main St.		4775	95.50
Lot 20, 8190 ft. land, Russell Rd.		325	6.50
Cobb, William E., 10 Lloyd St.			
House $3300, lot 17, 6170 ft. land $925		4225	84.50
Coburn, Henry C., 26 Grove St.			
House $900, 21,268 ft. land $2125		3025	60.50
Cogswell, Charles F., 599 Main St.	400		8.00
Cogswell, Maria G., Mrs., 599 Main St.			
House $2500, garage $300, 5685 ft. land $2850		5650	113.00
Cohen, Jacob, 596 Main St.			

Name, Location and Description	Personal	Real	Total Tax
House $2000, 5128 ft. land $2575.....		4575	91.50
Coit, George C., 19 Hillside Ave.....	100		2.00
Coit, Robert, 15 Hillside Ave.....	300		
House $4500, 12,600 ft. land $1500, 19 Hillside Ave.		6000	126.00
19,050 ft. land, Highland Ave.....		2850	57.00
Lot 7, 15,490 ft. land, Sheffield-West...		3400	68.00
Coit, Mary L., Mrs., 15 Hillside Ave.			
House $5500, 33,630 ft. land $4025, 13,000 ft. land, back, $650, 15 Hillside Ave.		10175	203.50
Cole, Fred B., 196 M. V. Parkway.....	800		
House $6500, garage $400, 9000 ft. land $1975		8875	193.50
Cole, Nellie M., Mrs., 15 Mystic Ave.....	150		
House $2800, 7463 ft. land $1200, 15 and 17 Mystic Ave.		4000	83.00
Cole, Harriet, Miss, 12 Mason St.....	400		8.00
Cole, S. Emma, Mrs., 12 Mason St.			
House $2500, 17,260 ft. land $2250.....		4750	95.00
Cole, William H., 45 Calumet Rd.....	5500		
House $10,000, garage $800, lot 32, pt. 33, 21,150 ft. land $3375.....		15175	413.50
Collamore, George W., 12 Wildwood St..	2500		50.00
Collamore, Elizabeth J., Mrs., 12 Wildwood St.			
House $5000, 14,126 ft. land $2550.....		7550	151.00
Collier, Abram T., 13 Sheffield Rd.....	1250		
House $9000, lot 27, pt. lots 26, 28, 13,356 ft. land $4000, 9600 ft. land, back, $950		13950	304.00
Collins, Thomas J., Heirs, 6 Fitzgerald Ave.			
House $1300, lots 6, 7, 7575 ft. land $225.		1525	30.50
Colucci, Antonio, 18 Chester St.....	200		4.00
Colucci, Emanorele, 18 Chester St.			
Barn $600, 26,050 ft. land $1825.....		2425	48.50
Comfort, Edward W., 87 Highland Ave..	500		10.00
Comfort, Mary S., Mrs., 87 Highland Ave.			
House $7500, garage $200, 5½ acres land $5325, 87 Highland Ave.....		13025	260.50
House $1000, 1 acre land $1000, 465 Washington St.		2000	40.00
Comins, Danforth W., 3 Wildwood St....	2000		
House $3000, 14,330 ft. land $3150.....		6150	163.00
Conant, Luther, Jr., 87 Church St.....	1700		34.00
Congregational Society, First			
House $5000, 18,500 ft. land $4250, 2500 ft. land, back, $100, 460 Main St.....		9350	187.00
Conkey, Ellen G., Mrs., 125 Cambridge St.	200		4.00
Conlon, Richard, 24 Richardson St.			
House $1400, lot 6, 8258 ft. land $650, 16 and 18 Richardson St.....		2050	41.00
House $700, lot 5, 8337 ft. land $550, 24 Richardson St.		1250	25.00

Name, Location and Description	Personal	Real	Total Tax
Conlon, Mary A., Mrs., 24 Border St.			
House $800, 2700 ft. land $150.....		950	19.00
Connell, Minnie H., Mrs. 9 Mystic Ave...	1000		
House $6000, garage $200, lot 15, 5384 ft. land $925.....		7125	162.50
Connolly, Bartholomew, 63 Harvard St.			
House $1700, lots 57, 61, 5600 ft. land $325, lot 53, pt. 49, 4200 ft. land $200...		2225	44.50
Connolly, Mary, Mrs., 19 Clark St.			
House $900, 3000 ft. land $175, 1310 ft. land, back, $25.....		1100	22.00
Conway, Elizabeth, Miss, Water St.			
Lot 35, 12,000 ft. land $725, pt. lot 36, 6120 ft. land $300, Water St.....		1025	20.50
Lot 68, 7776 ft. land, Chisholm Rd.....		300	6.00
Corbe, Frank, and Mary S., 50 Irving St.			
House $1300, lot 88, pt. 92, 4200 ft. land $250		1550	31.00
Corcoran, Celia F., Mrs. 183 Washington St.			
House $3000, 6909 ft. land $1100.....		4100	82.00
Corey, Henrietta, Mrs., 226 M. V. Parkway	400		
House $7000, garage $200, 11,585 ft. land $2325		9525	198.50
Corey, James E., 232 M. V. Parkway.....	800		16.00
Corey, Rosa C., Mrs., 232 M. V. Parkway			
House $5500, 8146 ft. land $1550.....		7050	141.00
Corey, Preston E., 230 M. V. Parkway....	3700		
House $3700, 7250 ft. land $1450.....		5150	177.00
Corliss, William H., 15 Fells Rd.....	500		
Lot 239, 9185 ft. land, Fells Rd.....		175	13.50
Corliss, Beth E., Mrs., 15 Fells Rd.			
House $4000, garage $250, lot 238, 11,250 ft. land $550		4800	96.00
Corse, Frances, Mrs., 83 Walnut St.....	500		
House $3000, barn $100, 24,691 ft. land $5925, 75 Washington St.....		9025	190.50
Cosgrove, Mary A., Mrs., 12 Spruce St.			
House $2000, barn $200, barn $100, 10,074 ft. land $400, 12 Spruce St.....		2700	54.00
House $1000, lot 16, 10,389 ft. land $525, 59-61 Holland St.		1525	30.50
Cotten, Preston S., 41 Oxford St.....	2000		40.00
Cotten, Willa S., Mrs., 41 Oxford St.			
House $6000, garage $200, pt. lot 157, 10,694 ft. land $1925.....		8125	162.50
Cowdery, Hattie E., Mrs., 6 Mystic Ave.			
House $2800, garage $300, 6899 ft. land $975		4075	81.50
Cox, Harry, 53 Wedgemere Ave.....	5000		100.00
Cox, Harry and Elizabeth A., 53 Wedgemere Ave.			
House $10,000, garage $1200, pt. lots 187, 188, 17,661 ft. land $2650.....		13850	277.00
Cox, Herbert L., High St.....	4000		

Name, Location and Description	Personal	Real	Total Tax
House $2500, house $700, barn $900, garage $1000, 2 greenhouses $1000, 1 squash house $800, 14¾ acres land $2200, High St., lot 12, 11⅓ acres land $200, Ridge St.		9300	266.00
½ acre land $200, 13 acres mowing $1600, High St.		1800	36.00
Coyne, James F., 26 M. V. Parkway	400		
House $9000, lot 42, 10,300 ft. land $2575		11575	239.50
Crafts, Claude M., 10 Dix St	2000		40.00
Crane, Roy E., 8 Lawrence St	500		
House $5000, lot 152, 14,290 ft. land $1725		6725	144.50
Craughwell, Annie, Mrs., 38 Swanton St. House $1000, 10,000 ft. land $700		1700	34.00
Craughwell, Patrick H., 33 Swanton St. 23,400 ft. land, Swanton St		925	18.50
Crawford, Margaret A., Mrs., 13 Myrtle St. House $2000, 8641 ft. land $1700, 13 and 15 Myrtle St.		3700	74.00
Crawford, Frank E., 7 Wildwod St	1500		30.00
Crawford, Winifred L., Mrs., 7 Wildwood St. House $3000, garage $300, 10,627 ft. land $2350		5650	113.00
Creamer, John W., 210 Forest St	100		
House $800, barn $100, 2 shops $50, 20,000 ft. land $600, 210 Forest St		1550	33.00
Creamer, Margaret E., Mrs., 210 Forest St. House $800, 4440 ft. land $300, 17 Cross St.		1100	22.00
Crocker, Stephen L., 10 Glengarry	1500		30.00
Cronin, Agnes B., Mrs., 38 Brookside Ave. House $2000, lots 33, 258, 10,748 ft. land $550, lots 256, 257, 9606 ft. land $375		2925	58.50
Crosby, Jerome, 8 Webster St. House $2000, barn $200, lot 20, 15,000 ft. land $1950, 7500 ft. land $975, 8 Webster St.		5125	102.50
Crouch, Leon E. and Ethel D., 82 Church St. House $4000, 8126 ft. land $2025, 82 and 84 Church St.		6025	120.50
Crowell, Adelaide G., Mrs., 28 Crescent Rd. House $6000, lot 15, 7043 ft. land $975		6975	139.50
Crowell, Rufus, 28 Everett Ave	300		6.00
Crowell, Elizabeth G., Mrs., 28 Everett Ave. House $9000, garage $100, lot 13, 15,000 ft. land $4500, small pt. lot 12, 8205 ft. land, back, $825		14425	288.50
Crowley, Bernard F., 19 Cedar St. House $900, 11,063 ft. land $550		1450	29.00
Crowley, Elizabeth T., Mrs., 14 Clark St. House $1600, 4365 ft. land $250, 14 and			

Name, Location and Description	Personal	Real	Total Tax
16 Clark St.		1850	37.00
Cullen, Benjamin F., 10 Hill St.			
Lot 3, 7285 ft. land, Rock Ave.	150		3.00
Cullen, James, 13 Clark St.			
House $800, 3000 ft. land $175, 2190 ft. land, back, $25		1000	20.00
Cullen, James, 66 Salem St.			
House $6000, 6480 ft. land $200		800	16.00
Cullen, John, 37 Middlesex St.			
House $1200, 8551 ft. land $325		1525	30.50
Cullen, John M., 28 Stone Ave.			
House $3500, lot 26, 6760 ft. land $475, 28 Stone Ave.		3975	79.50
House $2800, pt. lot 10, 8479 ft. land $425, 54 and 56 Richardson St.		3225	64.50
Cullen, Mary, Mrs., 10 Hill St.	100		
House $1000, barn $100, lot 8, 9821 ft. land $400, 10 Hill St.		1500	32.00
Lot 5, 6741 ft. land $125, lot 6, 6906 ft. land $125, lot 7, 7310 ft. land $150, Rock Ave.		400	8.00
Cumings, William E., 6 Elmwood Ave.	300		6.00
Cummings, Cecil H., 8 Ravenscroft Rd.	2000		
House $9500, lot 27, 9546 ft. land $2100.		11600	272.00
Cummings, Frank A., 7 Warren St.	500		10.00
Cummings, Katherine S., Mrs., 7 Warren St.			
House $3700, barn $500, 15,570 ft. land $2500		6700	134.00
Cummings, Horace E., 8 Central St.	3700		74.00
Cummings, Ella S., Mrs., 8 Central St.			
House $8500, garage $1000, 14,982 ft. land $3450		12950	259.00
Cummings, James F., 15 Grove Pl.			
House $900, 11,500 ft. land $450		1350	27.00
Cummings, Leonore P., Mrs., 69 Church St.			
House $4500, garage $200, 21,000 ft. land $5225		9925	198.50
Cummings, William L., 22 Hancock St.	400		
House $3500, barn $300, lot 47, 10,000 ft. land $1200		5000	108.00
Currier, Charles F. A., 1 Webster St.			
House $3000, 7521 ft. land $975		3975	79.50
Curry, Edwin H., 16 Park Rd.	500		10.00
Curtis, Charles L., 149 Highland Ave.	500		10.00
Cushman, Norman L., 7 Ridgefield Rd.	550		11.00
Cushman, Madeline P., Mrs., 7 Ridgefield Rd.			
House $7300, garage $200, lot 19, 9900 ft. land $1600		9100	182.00
Cusick, Edward J., 162 Swanton St.			
Lots 639, 640, 641, 7913 ft. land, Chapin Ct.		400	8.00
Cutter, Irving T., 310 Main St.			
House $3000, barn $100, 20,000 ft. land			

Name, Location and Description	Personal	Real	Total Tax
$3200		6300	126.00
Cutting, Frank A., Oak Knoll	3750		
House $12,000, barn $2500, 64,835 ft. land $8425, lots 14, 15, 36,006 ft. land, back, $350, lots 16, 17, 21,860 ft. land $650, south pt. lots 7, 8, 9, 10, 24,022 ft. land $725, Oak Knoll		24650	568.00
House, 627 and 629 Main St., $2500, house, 635 Main St., $2500, house, 639 and 641 Main St., $3000, 10,830 ft. land $5425, Main St.		13425	268.50
House $2200, 7000 ft. land $1125, 44 and 46 Cutting St.		3325	66.50
House $1500, 4946 ft. land $800, 48 Cutting St.		2300	46.00
House $1500, 5045 ft. land $800, 50 Cutting St.		2300	46.00
House $4000, 7549 ft. land $1200, 51 and 53 Cutting St.		5200	104.00
House $2000, 5574 ft. land $900, 52 Cutting St.		2900	58.00
5126 ft. land $825, 4964 ft. land $800, Cutting St.		1625	32.50
House $2200, 6341 ft. land $1025, 19 and 21 Mystic Ave.		3225	64.50
House $2200, 6453 ft. land $1025, 23 and 25 Mystic Ave.		3225	64.50
House $2200, 7500 ft. land $1200, 27 and 29 Mystic Ave.		3400	68.00
House $5500, 7875 ft. land $1250, 89 and 91 M. V. Parkway		6750	135.00
5235 ft. land $850, 6595 ft. land $1050, M. V. Parkway		1900	38.00
Dalrymple, Josephine E., Mrs., 111 Cambridge St.	200		4.00
Daly, Daniel J., 20 River St.	500		
Factory $2000, 3½ acres land $2600, Cross St.		4600	102.00
House $1800, barn $500, 20,000 ft. land $600, 26,000 ft. land, back, $400, 20 River St.		3300	66.00
Danehy, Annie K., Mrs., 11 Harvard St. House $1500, lot 153, 2800 ft. land $200.		1700	34.00
Danehy, Kate J., Mrs., 12 Harvard St. House $1500, lot 154, 2905 ft. land $200.		1700	34.00
Danforth, Albion L., 3 Sheffield-West	2500		
House $12,500, lot 1, 10,880 ft. land $3275, 6000 ft. land, back, $600		16375	377.50
Danielson, August N., 11 Holton St. House $2500, lot 1, 9085 ft. land $275		2775	55.50
Danielson, Gustaf A., 29 Forest St. House $1500, lot 81, 3560 ft. land $200		1700	34.00
Datillo, Francesco and Angela, 86 Swanton St.			

Name, Location and Description	Personal	Real	Total Tax
House $800, 3350 ft. land $225.....		1025	20.50
Davidson, George T., 19 Park Ave.....	1000		20.00
Davidson, Allie E., Mrs., 19 Park Ave.			
House $4500, 11,734 ft. land $1175, 19 Park Ave.		5675	113.50
House $4000, barn $500, 8100 ft. land $800, 4777 ft. land, back, $200, 22 Park Rd.		5500	110.00
Davis, Anna B., Mrs., 62 Highland Ave.			
House $2800, garage $150, 4770 ft. land $950, 19 Myrtle St.		3900	78.00
Davis, Charles H., 7 Hemingway St.			
Pt. lot 23, 11,748 ft. land, Hemingway St.		475	9.50
Davis, Agnes, Mrs., 7 Hemingway St.			
House $2000, 3778 ft. land $200.....		2200	44.00
Davis, Eliza C., Mrs., 7 Cabot St.			
House $4500, lot 167, 7800 ft. land $1400.		5900	118.00
Davis, Ernest L., 34 Everett Ave.....	2175		43.50
Davos, Martha L., Mrs., 34 Everett Ave.			
House $14,000, lot 16, 14,751 ft. land $4425		18425	368.50
Davis, George E., 80 Walnut St.....	500		10.00
Davis, Fannie M., Mrs., 80 Walnut St.			
House $2500, 4000 ft. land $725.....		3225	64.50
Davis, Harlow M., 8 Hancock St.....	500		10.00
Davis, Marie Louise, Mrs., 59 M. V. Parkway.			
House $6700, garage $800, lot 13, 10,630 ft. land $1700		9200	184.00
Davis, Robert B., 14 Glen Rd.....	50		
House $4000, barn $250, hennery $50, lots 1, 2, 16,654 ft. land $2000.....		6300	127.00
Davis, Effie W., Mrs., 14 Glen Rd.....	1800		36.00
Davy, Harry G., 23 Everett Ave.....	6000		
House $8000, garage $200, 16,237 ft. land $5675		13875	397.50
Dean, Arthur W., 34 Oxford St.			
House $6500, lot 92, 11,222 ft. land $2025		8525	170.50
Dearborn, George W., 6 Herrick St.....	1100		
House $7000, garage $500, lots 8, 9, 12,440 ft. land $2500.....		10000	222.00
DeCelle, Azilda M., Mrs., 723 Main St.			
House $2500, store $300, shed $25, 8640 ft. land $1125, 721 and 723 Main St....		3950	79.00
House $450, 2227 ft. land $225, 8 Blind Bridge St.		675	13.50
DeCourcy, David H., 14 Westley St.			
House $3000, 5500 ft. land $550, 14 and 16 Westley St.		3550	71.00
DeCourcy, Margaret T., Miss, 14 Westley St.			
House $1500, 10,000 ft. land $1000, 18 and 20 Westley St.		2500	50.00
De Frees, Burton S., 26 Lloyd St.....	300		6.00

Name, Location and Description	Personal	Real	Total Tax
De Grosso, Adelina R., Mrs., 33 Holland St.			
House $1200, lots 2, 4, 10,000 ft. land $600		1800	36.00
Delorey, Simon, 81 Canal St.	125		
House $600, 43,560 ft. land $875		1475	32.00
De Luca, Cosimo and Lucy, 15 Spruce St.			
House $500, 7120 ft. land $275		775	15.50
DeMinico, Angelo and Marianina, 38 Florence St.			
House $3000, lot 5, pt. 6, 8500 ft. land $425		3425	68.50
Dempsey, Mary A., Mrs., 907 Main St.			
House $4000, lot 2, 7750 ft. land $625		4625	92.50
Deneen, Margaret, Mrs., 41 Irving St.			
House $2700, shed $200, lot 103, pt. 99, 4300 ft. land $250, lot 107, 3408 ft. land $200, 41 and 43 Irving St.		3350	67.00
House $1000, lot 37, pt. 33, 4200 ft. land $225, 75 Harvard St.		1225	24.50
Lot 142, pt. 138, 5603 ft. land, Harvard St.		350	7.00
House $800, barn $25, 9077 ft. land $550, 47 Chester St.		1350	27.00
Denison, William K., 42 Fletcher St.	400		
House $4500, lots 2 and B, 9715 land $1950		6450	137.00
Dennen, Michael J., 7 Thompson St.	250		5.00
Dennett, Daniel C., 7 Washington St	2000		
11,002 ft. land, Mt. Pleasant St.		2425	88.50
Dennett, Elizabeth G., Mrs., 7 Washington St.			
House $6500, garage $600, 11,750 ft. land $2700		9800	196.00
Derby, Margaret C., Mrs., 184 M. V. Parkway.			
House $5500, 5580 ft. land $1225		6725	134.50
DeRosa, Antonio F., High St.	150		
House $1000, 12,000 ft. land $100		1100	25.00
Derro, Tomassi, 90 Swanton St.			
House $800, 4680 ft. land $275, 5335 ft. land, back, $225		1300	26.00
DeWolf, John O., 5 Edgehill Rd.	500		10.00
DeWolf, Anna S., Mrs. 5 Edgehill Rd.			
House $7000, lot 3, 8000 ft. land $1200		8200	164.00
di Aeso, Salvatore and Caterina, 5 Emerson Ct.			
Lot 27, 5000 ft. land, Florence St.		250	5.00
di Aeso, Salvatore, 5 Emerson Ct.			
House $800, lot 1, 3640 ft. land $175, 5 Emerson Ct.		975	19.50
Dinneen, Maurice, 207 Highland Ave.	150		3.00
Dinneen, Frances T., Mrs., 207 Highland Ave.			
House $4000, garage $200, 9727 ft. land			

Name, Location and Description	Personal	Real	Total Tax
$1450		5650	113.00
Doane, Warner S., 22 Lakeview Rd.	700		14.00
Doane, Warner S. and Martha R., 22 Lakeview Rd. House $8200, lot 45, 9345 ft. land $2350.		10550	211.00
Dobbins, Thomas, 930 Main St. House $3500, 11,555 ft. land $800		4300	86.00
Dobbins, Annie F., Mrs., 930 Main St. House $1600, lot 6, 4965 ft. land $550, 891 and 893 Main St.		2150	43.00
Dodge, Charles A., 15 Stevens St.	125		2.50
Dodge, Nellie M., Mrs., 15 Stevens St. House $4000, 13,800 ft. land $1925		5925	118.50
Doherty, Mary, Mrs., 124 Cross St. House $1300, 8450 ft. land $500		1800	36.00
Doherty, Michael, 87 Wendell St. House $2000, lots 97, 98, 5000 ft. land $300		2300	46.00
Doherty, Neil, 824 Main St. House, 812 and 814 Main St., $1500, house, 824 Main St., $2000, store $200, 11,072 ft. land $1100, Main St.		4800	96.00
Doherty, Peter, 40 Canal St. Lot 4, 8032 ft. land, Rock Ave.		150	3.00
Dolan, Annie M., Mrs., 18 Clark St. House $1600, 4337 ft. land $250, 18 and 20 Clark St.		1850	37.00
Dolan, Bridget, Mrs., 22 Border St. House $800, 2450 ft. land $150		950	19.00
Dolben, Joseph A., 15 Lakeview Rd.	100		2.00
Donaghey, Etta T., Mrs., 271 Washington St. House $3000, 4987 ft. land $600		3600	72.00
Donaghey, John F. and Thomas W., 15 Water St. House $2000, barn $200, lot 51, pt. 52, 12,660 ft. land $875		3075	61.50
Donaghey, Rebecca, Mrs., 14 Glenwood Ave. House $1400, lots 9, 10, 4832 ft. land $200		1600	32.00
Donahue, Annie, Mrs., 211 Highland Ave. House $2800, garage $350, 6731 ft. land $1150		4300	86.00
Donahue, Joseph M., 4 Maxwell Rd.	4500		90.00
Donahue, Mary F., Mrs., 4 Maxwell Rd. House $3000, lot 4, 5559 ft. land $775		3775	75.50
Donahue, Michael and Mary E., 965 Main St. House $4500, lot 26, 4000 ft. land $275, 965 and 967 Main St.		4775	95.50
Lot 2, 4000 ft. land, Russell Rd.		150	3.00
Donahue, Mary E., Mrs., 965 Main St. House $4000, lot 27, 4000 ft. land $200, 969 Main St.		4200	84.00

Name, Location and Description	Personal	Real	Total Tax
Donnolly, Katherine E., Mrs., 9 Francis Cir.			
House $2500, lot 1, 6338 ft. land $1000..		3500	70.00
Donovan, Michael, 41 Lincoln St.			
House $3500, lot 4, pt. 5, 7530 ft. land $525, 41 Lincoln St.....		4025	80.50
House $1000, 4514 ft. land $400, 54 Nelson St.		1400	28.00
Donovan, Margaret A., 30 Wendell St.			
House $1500, lots 143 to 146, inc., 10,000 ft. land $600.....		2100	42.00
Dooley, John A., 32 Pickering St.			
House $2000, 18,000 ft. land $725.....		2725	54.50
Dotten, Thomas P. and Lavona, 10 Reservoir St.			
House $1800, pt. lot 5, 6300 ft. land $300		2100	42.00
Dotten, Walter H., 12 Alben St.....	750		
House $1700, barn $100, lot 12, 13,720 ft. land $700, lot 1, 13,720 ft. land $600, 12 Alben St.		3100	77.00
62,000 ft. ledge, back, Alben St.....		600	12.00
Dotten, William T., 14 Reservoir St.			
House $2000, lot 6, 9830 ft. land $500, 12 Reservoir St.....		2500	50.00
Dover, Robert W., 31 Lincoln St.....	500		10.00
Dover, Sarah E., Mrs., 31 Lincoln St.			
House $3000, lot E, 5229 ft. land $375, lot D, 6100 ft. land $300.....		3675	73.50
Dow, Arthur F., 10 Salisbury St.....	1000		20.00
Dow, Grace I., Mrs., 10 Salisbury St.....	500		10.00
Dowd, Mary J., Mrs., 910 Main St.			
House $2500, 16,139 ft. land $1125.....		3625	72.50
Downer, Arthur T., 26 Stevens St.			
House $1200, 5011 ft. land $500, 24 Stevens St.		1700	34.00
Downer, Helen M., Mrs., 26 Stevens St.			
House $6000, lot 1, 8189 ft. land $975, 26 Stevens St.....		6975	139.50
Downer, Cutler B., 38 Everett Ave.....	1600		32.00
Downer, Elise M., Mrs., 38 Everett Ave..	3000		
House $12,000, lot 5, 8675 ft. land $2600, lot 6, 6182 ft. land, back, $625.....		15225	364.50
Downs, Jere A., Arlington St.....	12000		
House $7000, greenhouse $8500, lot 14, 177,450 ft. land $4425, Myopia Hill.....		19925	638.50
Lot 21, 138,834 ft. land, Myopia Rd.....		3500	70.00
Downs, Elizabeth S., Miss, Arlington St.			
House $37,000, garage $6000, lots 12, 13, 6⅝ acres land $8850.....		51850	1,037.00
Drake, Leslie A., 230 Cambridge St.....	200		
House $1500, barn $100, 12,600 ft. land $1000, 148 Cambridge St.....		2600	56.00
Drake, Lettie A., Mrs., 230 Cambridge St.			
House $2000, barn $300, 4 acres land			

Name, Location and Description	Personal	Real	Total Tax
$600, 3 acres woodland $300, 3 acres unimproved land $100, 230 Cambridge St.		3300	66.00
Drohan, Johanna, Mrs., 85 Nelson St. House $1500, 5000 ft. land $450		1950	39.00
Drummond, Jennie C., Mrs., 88 Church St. House $5000, 11,372 ft. land $2850		7850	157.00
Dumper, Thomas H., 27 Ridgefield Rd.	1100		22.00
Dunbar, Frank W., 14 M. V. Parkway	500		10.00
Dunbar, Annie F., Mrs., 14 M. V. Parkway House $7500, garage $300, lots 34, 34a, pt. 33, 14,875 ft. land $3700		11500	230.00
Duncan, Edward, Pine Grove Pk. Lots 57, 58, 5600 ft. land, Pine Grove Pk.		150	3.00
Duncan, Fannie J., Mrs., Pine Grove Pk. House $1500, hennery $50, lot 56, 3040 ft. land $100, Pine Grove Pk.		1650	33.00
Dunham, Abbie M., Miss, 110 Church St. House, 1 Myrtle St. $3800, house, 3 Myrtle St., $5000, house, 5 Myrtle St., $1800, 17,260 ft. land $3800, Myrtle St.		14400	288.00
Dunn, Myrtle H., Miss., 332 Highland Ave.	2500		50.00
Dunning, Anna M., Mrs., 469 Main St. House $5000, 4006 ft. land $1000	300	6000	120.00
Dupee, George A., and Charles S. Adams, 540 Main St.	1200		24.00
Dupee, Theresa J., Mrs., 113 Mt. Vernon St. House $2400, 4508 ft. land $1000		3400	68.00
Duran, Patrick T., 2 Clark St. Lot 93, 3163 ft. land, Sheridan Cir.		125	2.50
Duran, Sarah E., Mrs., 2 Clark St. House $1500, shed $25, 5630 ft. land $175, 3659 ft. land, back, $25		1725	34.50
Dutch, Charles F., 4 Brooks St.	400		
House $2500, 9660 ft. land $1450		3950	87.00
Dwinell, James H., 354 Main St.	7500		
House $7500, garage $1200, 20,000 ft. land $4000, 16,780 ft. land $1000		13700	424.00
Dyer, Harry P., 8 Sanborn St.	650		13.00
Dyer, Mabel C., Mrs., 8 Sanborn St. House $3000, garage $100, 8420 ft. land $1275		4375	87.50
Dyer, Olive N., Mrs., 11 Grove St. House $2000, barn $300, 15,000 ft. land $2400, 11,900 ft. land, back, $475		5175	103.50
Eames, Helen H., Mrs., 17 Pine St.	350		7.00
Eastern Felt Co., Canal St.	15000		
Mill $4500, storehouse $6000, dryhouse $400, boiler-house $500, 59,181 ft. land $1725, Canal St.		13125	562.50

Name, Location and Description	Personal	Real	Total Tax
Eastman, Sarah N., Heirs, 21 Ridgefield Rd.	1200		
House $13,000, lot 13, pt. 12, 12,000 ft. land $2150		15150	327.00
Eastwick, Charles H., 13 Norwood St.	1000		
House $5500, shed $75, 10,000 ft. land $2200, 10,000 ft. land, back, $1000		8775	195.50
Eaton, George H., 32 Foxcroft Rd.	700		14.00
Eaton, Annie E., Mrs., 32 Foxcroft Rd.			
House $7500, garage $500, lot 79, 15,062 ft. land $2400, lot 78, 15,062 ft. land $1050		11450	229.00
Eaton, Charles N., 49 Wedgemere Ave.			
House $8500, garage $600, pt. lots 185, 186, 12,000 ft. land $1800		10900	218.00
Eaton, William D., 3 Foxcroft Rd.			
House $8000, garage $600, lot 144, 14,180 ft. land $2275		10875	217.50
Eaton, Edith S., Mrs., 3 Foxcroft Rd.	1000		20.00
Eberle, Josephine H., Mrs., 12 Maxwell Rd.			
House $3000, lot 6, 5791 ft. land $800, 12 Maxwell Rd.		3800	76.00
Economy Toggle Co., 18 Cross St.	4500		90.00
Edgett, George F., 9 Lawrence St.			
House $4500, 9485 ft. land $1150		5650	113.00
Edlefson, William F., 5 Pine St.	200		4.00
Edwards, Benjamin, 15 Thompson St.	200		4.00
Ekman, Henry C., 8 Lebanon St.	400		8.00
Elder, Margaret et al., Fernway.			
House $17,000, barn $2000, lots 11, 16, pt. 10, 259,607 ft. land $9100		28100	562.00
Eldredge, Carrie L., Mrs., 7 Webster St.			
House $6000, 12,368 ft. land $1600		7600	152.00
Elkins, Porte B., 19 Glengarry	500		10.00
Elliot, Clara B., Mrs., 24 Grove St.			
House $3800, 7500 ft. land $1125, 18,057 ft. land, back, $550		5475	109.50
Elliott, Andrew, 4 Rumford St.			
House $3500, 8000 ft. land $475, 4 Rumford and 35 Water Sts.		3975	79.50
Elliott, Eugenia E., Miss, 197 M. V. Parkway			
House $2800, garage $100, 20,225 ft. land $3250, 12 Chestnut St.		6150	123.00
Elliott, Frank H., 11 Herrick St.	200		
House $4000, 17,450 ft. land $3150		7150	147.00
Elliott, Jennie D., Mrs., 11 Herrick St.	200		4.00
Elliott, Charlotte C., Miss, 15 Linden St.			
House $1400, house $800, 13,000 ft. land $900, 13 and 15 Linden St.		3100	62.00
Elliott, Lizzie A., Mrs., 16 Stevens St.			
House $3000, 5535 ft. land $675		3675	73.50
Emerson, Ella M., Miss, 29 Rangeley			
House $6500, lot 3, 9206 ft. land $2125,			

Name, Location and Description	Personal	Real	Total Tax
lot 4, 4042 ft. land, back, $975.....		9600	192.00
Emerson, Henry A., 29 Rangeley			
21½ acres pasture, High St.....		4300	86.00
Emerson, Sarah E. et al., 29 Rangeley			
House $1500, barn $300, shed $50, 6000 ft. land $3000, 6860 ft. land, back, $975, 644 Main St.....		5825	116.50
Emerson, Bertie A. et al., 52 Cross St.			
House $1500, shed $50, lots 765, 766, 767, 768, 12,981 ft. land $650.....		2200	44.00
Emery, Robert L., 40 Church St.....	1050		21.00
Emery, Emma A., Mrs., 40 Church St.			
House $6500, 6572 ft. land $2950, 1960 ft. land, back, $400.....		9850	197.00
Enman, Frank H., 242 Highland Ave.....	500		10.00
Enman, John M. L., 242 Highland Ave.			
House $4500, barn $500, 19,600 ft. land $3350, 242 Highland Ave.....		8350	167.00
House $2000, barn $400, 14,036 ft. land $1675, 5 and 7 Elm St.....		4075	81.50
House $4500, lot 10, 13,575 ft. land $1625, 9 Harrison St.....		6125	122.50
Lot 9, 11,658 ft. land, Harrison St.....		1400	28.00
Enman, John M. L. and Thomas Quigley, 242 Highland Ave.			
5 acres land, back, Highland Ave.....		2500	50.00
Epsom, Edward J., 23 Cross St.			
House $1200, barn $100, 10,276 ft. land $725		2025	40.50
Erickson, Andrew, 53 Loring Ave.			
House $1600, garage $150, lots 260, 261, 262, 263, 10,000 ft. land $600, 53 Loring Ave.		2350	47.00
House $4000, lots 280, 281, 5000 ft. land $300, Loring Ave.....		4300	86.00
Erskine, Hugh J., 4 Linden St.....	1600		32.00
Erskine, Hugh J., and William D., 4 Linden St.			
House $2000, barn and shed $300, 14,741 ft. land $1475, 4 Linden and 11 Lake St.		3775	75.50
Eshbach, Charles E., 44 Brookside Rd.			
House $2000, lot 261, 4475 ft. land $225.		2225	44.50
Estabrook, Elizabeth M., Mrs., 8 Park Rd.	200		4.00
Etheridge, Herbert G., 21 Lebanon St....	200		4.00
Eustis, George H., 14 Stevens St.			
House $2000, 12,965 ft. land $1825.....		3825	76.50
Everett, Edward S., 71 Cross St.			
Lots 1, 2, 9927 ft. land, Cross St.....		400	8.00
Lot 5, 4000 ft. land, Middlesex Fells Ave.		125	2.50
Lot 38, 3040 ft. land, Highland View Ave.		100	2.00
Everett, Jennie G., Mrs., 71 Cross St.			
House $1600, barn $100, hennery $100,			

Name, Location and Description	Personal	Real	Total Tax
lots 23, 24, 8000 ft. land $400, 71 Cross St.		2200	44.00
Lots 15, 16, 17, 18, 14,500 ft. land, Middlesex Fells Ave		425	8.50
Lot 25, 4000 ft. land, Highland View Ave.		125	2.50
Lot 84, 2878 ft. land, Verplast Ave		75	1.50
Everson, Christian, 20 Sheridan Cir.			
House $2000, lots 70, 71, pt. 69, 13,120 ft. land $525		2525	50.50
Ewer, Emeline H., Mrs., 111 Cambridge St.	125		
House $7500, lot 2, 10,742 ft. land $1725.		9225	187.00
Facey, Edward A., 155 Highland Ave.	400		
House $3000, 5000 ft. land $550		3550	79.00
Fairfield, Herbert G., 31 Rangeley	1500		30.00
Fallon, John, 11 Forest Cir.			
House $400, barn $100, 57,710 ft. land $1150, 145 Forest St		1650	33.00
Fallon, Thomas F., 14 Highland Ave.			
House $2400, 8411 ft. land $250		2650	53.00
Fallon, Thomas J., 11 Forest Cir.	200		
House $1300, barn $100, 9 acres land $900, 191 Forest St., 3½ acres land $350, Highland Ave.		2650	57.00
Falzano, Anna, Mrs., 1 Spruce St.			
House, 1 Spruce St., $1000, house, 3 Spruce St., $100, 17,490 ft. land $875, Spruce St.		1975	39.50
Farmer, Everett W., 26 Glen Rd	500		10.00
Farmer, Florence W., Mrs., 26 Glen Rd.			
House $5000, garage $300, lots 5, 6, 16,677 ft. land $2000		7300	146.00
Farnham, Effie E., Mrs., 5 Highland View Ave.			
House $4000, pt. lots 27, 28, 6000 ft. land $175		4175	83.50
Farnsworth, James D., 37 Wildwood St.	2600		
House $8000, barn $700, 12,000 ft. land $1925, 9775 ft. land, back, $400		11025	272.50
Farnsworth, Georgia E., Mrs., 8 Everett Ave.	600		12.00
Farnsworth, Mary A., Mrs., 24 Symmes Rd.			
House $5800, lot 17, 5935 ft. land $950		6750	135.00
Farnsworth, Vincent, 8 Wedgemere Ave.	1500		30.00
Farnsworth, Vincent and Frank P. Frazier, Trustees under will of Frank Barr, 8 Wedgemere Ave.			
Lot 9, 14,198 ft. land, Calumet Rd		2275	45.50
Farnsworth, Alice R., Mrs., 8 Wedgemere Ave.			
House $8000, garage $400, lot 7, 16,617 ft. land $3650		12050	241.00

Name, Location and Description	Personal	Real	Total Tax
Fay, Elizabeth, Mrs., 36 Chester St. House $700, barn $25, pt. lots 10, 11, 9523 ft. land $575		1300	26.00
Fay, Robert E. 36 Park Ave	300		6.00
Fay, Marion R., Mrs., 36 Park Ave. House $3800, 7500 ft. land $900		4700	94.00
Feinberg, Charles. 44 Middlesex St	200		4.00
Felber, Theresa S., Mrs., 1 Bacon St. House $6500, lots 5, 6, 18,837 ft. land $3225		9725	194.50
Fenno, Charles P., 18 Cabot St	700		14.00
Fenno, Mary L., Mrs., 18 Cabot St	200		
House $5000, garage $500, lot 72, pt. 63, 8586 ft. land $1550		7050	145.00
Ferguson, George R., 232 Highland Ave. House $4800, lot 11, 11,600 ft. land $1975		6775	135.50
Fernald, George A., 82 Beacon St	1700		
House $12,000, barn $4500, 30,716 ft. land $9225		25725	548.50
Fernald, George A. and Samuel W. McCall			
Lot 7, pt. 10, 174,952 ft. land, McCall Rd.		2800	56.00
Lot 23, 62,248 ft. land, Myopia Rd		1175	23.50
Fernald, Barbara, Miss, 82 Bacon St	425		8.50
Fernald, Jessie A., Mrs., 82 Bacon St. Lot 15, 168,425 ft. land Myopia Hill		4000	80.00
Fernald, Rebecca, Miss, 82 Bacon St	400		8.00
Ficociello, Antonio, 71 Swanton St	250		5.00
Ficociello, Pasquale, 71 Swanton St	1100		
House and store $3800, shop $100, 8250 ft. land $650, 69 and 71 Swanton St		4550	113.00
Ficociello, Pasqualina, 38 Oak St. House $500, 10,090 ft. land $600		1100	22.00
Ficociello, Raphaella, 95 Swanton St. House $500, barn $100, 12,000 ft. land $850		1450	29.00
Field, William H., Jr., 161 Highland Ave.	400		8.00
Figlioli, Gicoma, Mario and Vito, 15 Harvard St.			
House $1500, lots 145, 149, 5600 ft. land $400, 15 and 17 Harvard St		1900	38.00
Figlioli, Mario, 17 Harvard St. Lots 170, 171, 6661 ft. land, Washington St.		675	13.50
Finnimore, Mary, Mrs. Verplast Ave. House $1700, lots 85, 86, 5906 ft. land $225		1925	38.50
Fioraventi, Errico, 19 Spruce St. House $1600, lots 29, 33, 4200 ft. land $250, 77 and 79 Harvard St		1850	37.00
Fiore, Lucia, 70 Swanton St. House and store $2500, shop $700, shop $100, 10,250 ft. land $825, 70 and 72 Swanton St.		4125	82.50
First Church of Christ Scientist in Win-			

Name, Location and Description	Personal	Real	Total Tax
chester.			
18,109 ft. land, Washington St. and M. V. Parkway		4525	90.50
Fish, Charles E., 2 Curtis St.	1000		20.00
Fish, Janet G., Mrs., 2 Curtis St.			
House $6500, 13,727 ft. land $2475		8975	179.50
Fish, Fred O., 9 Lakeview Rd.	600		
House $6500, lot 20, 17,370 ft. land $3475		9975	211.50
Fitch, Eliza J., Mrs., 11 Sheffield-West.			
House $6000, lot 5, 10,186 ft. land $2750		8750	175.00
Fitch, George W., 14 Oxford St.	200		
House $9000, lot 65, 15,000 ft. land $3300, 14 Oxford St		12300	250.00
Lots 24, 25, 104,033 ft. land, Chesterford Rd.		2075	41.50
Fitch, Stanely G. H., 25 Oxford St.	50		1.00
Fitch, Barbara R., Mrs., 25 Oxford St.	800		
37,043 ft. land, Swan Rd		2225	60.50
Fitch, William B., 11 Sheffield-West	675		13.50
Fitts, Henry K., 35 Dix St	650		13.00
Fitzgerald James J., 10 Oak St.	500		
Barn $500, 11,364 ft. land $1250, 250 Washington St.		1750	45.00
House, 6 and 8 Oak St., $1800, house, 10 Oak St., $3000, house, 12 and 14 Oak St., $3500, house, 16 Oak St., $1500, shed $200, office $500, 34,497 ft. land $2425, Oak St.		12925	258.50
House $1500, 5460 ft. land $375, rear 20 Oak St.		1875	37.50
Lots 79, 83, 6465 ft. land, Irving St.		300	6.00
Lots 304, 305, 306, 307, 308, 309, 17,365 ft. land, Arthur St		1050	21.00
2¾ acres land, Florence St.		3575	71.50
Fitzgerald, John, Heirs, Hill St.			
Lots 17, 18, 6378 ft. land, Hill St		200	4.00
Lots 9, 10, 12, 13, 20,513 ft. land Fitzgerald Ave.		600	12.00
Fitzgerald Margaret T. and Ellen M., Misses, 256 Washington St.			
House $800, 11,456 ft. land $1250, 256 Washington St.		2050	41.00
House, 81 Nelson St., $600, house, 83 Nelson St., $1200, 10,114 ft. land $900, Nelson St.		2700	54.00
Fitzgerald, Patrick E., 165 Washington St.			
Lot 6, 3458 ft. land, Harvard St		175	3.50
Office $300, lots 70, 74, 5810 ft. land $400, Harvard St.		700	14.00
Lots 140, 144, 5600 ft. land, Irving St.		300	6.00
House $700, lot 2, 2655 ft. land $125, 7 Emerson Ct.		825	16.50
House $600, lot 3, 3102 ft. land $150, 9 Emerson Ct.		750	15.00
17,600 ft. land, Pond St		525	10.50

Name, Location and Description	Personal	Real	Total Tax
Lot 40, 4000 ft. land, Main St.....		200	4.00
Lot 84, 3358 ft. land, Sheridan Cir.....		125	2.50
House, 32 Tremont St., $1500, house 6 Winter St., $1500, lot 31, 5156 ft. land $250, Tremont St. and Winter St.....		3250	65.00
Fitzgerald, Julia J., Mrs., 165 Washington St.			
House $2500, building $1200, 16,067 ft. land $2575, 165 Washington St.....		6275	125.50
House $600, 2500 ft. land $300, 16 Kendall St.		900	18.00
Fitzpatrick, John, 11 Sheridan Cir.			
House $1100, lots 109, 110, 111, 11,148 ft. land $450		1550	31.00
Flaherty, Mary R., Mrs., 71 Nelson St.			
House $2000, 5040 ft. land $450.....		2450	49.00
Flanagan, Joseph and Catherine, 23 Hemingway St.			
House $600, lot A, 4620 ft. land $175..		775	15.50
Flanders, Wallace F., 19 Lakeview Rd...	2500		50.00
Flanders, Maude C., Mrs., 19 Lakeview Rd.			
House $9000, lot 25, 12,188 ft. land $2925		11925	238.50
Fleming, Edward and Ellen, 38 Pond St.			
2 acres land, Pond St.....		800	16.00
Flinn, John J., 6 Dix Ter.....	700		14.00
Flowers, C. Flora, 6 Holland St.....	100		2.00
Flowers, Dominick, 6 Holland St.			
House, 20 Spruce St., $500, house, 22 and 24 Spruce St., $1600, 10,320 ft. land $425, Spruce St.		2525	50.50
Lot 26, 11,850 ft. land, Tremont St.....		350	7.00
Flynn, William, 17 Linden St.....	100		2.00
Flynn, Catherine, Mrs., 17 Linden St.			
House $1000, barn $200, 10,500 ft. land $625, 16,800 ft. land, back, $175.....		2000	40.00
Flynn, Margaret E., Miss, 20 Tremont St.			
House $1400, lots 28, 29, 15,000 ft. land $750		2150	43.00
Flynn, James, 20 Oak St.			
House $700, 4540 ft. land $325.....		1025	20.50
Flynn, John E., 2 Rumford St.			
House $3000, pt. lot 49, 4000 ft. land $250, 2 Rumford St.....		3250	65.00
House $2000, 9663 ft. land $675, 83 and 85 Swanton St.		2675	53.50
House $1000, lot 2, 13,058 ft. land $925, 89 Swanton St.		1925	38.50
House, 93 Swanton St., $400, house, 97 Swanton St., $200, lot 1, 7461 ft. land $525, Swanton St.		1125	22.50
Flynn, Michael J., 29 Richardson St.....	400		8.00
Flynn, Annie G., Mrs., 29 Richardson St.			
House $1200, lot 27, 12,000 ft. land $725		1925	38.50
Fobes, Stanley D., 21 Everett Ave.....	1000		20.00

Name, Location and Description	Personal	Real	Total Tax
Fobes, Evarts H., Mrs., 21 Everett Ave. House $7500, lot 39, 12,869 ft. land $4500		12000	240.00
Fogg, George O., rear 172 Highland Ave. 33,167 ft. land, Nelson St.	500	1000	30.00
Fogg, George O., et al., rear 172 Highland Ave. Garage $300, wireless station $300, building $400, 14,455 ft. land $1675, rear 172 Highland Ave.		2675	53.50
Fogg, Minnie H., Mrs., 83 Brookside Ave. House $1500, lot 202, pt. 203, 5050 ft. land $200		1700	34.00
Foley, Dennis F., 12 Stone Ave. House $3200, lot 21, 4396 ft. land $300		3500	70.00
Foley, John, 15 Hill St. House $1400, 9000 ft. land $375		1775	35.50
Foley, Kate, Miss, 7 Sheridan Cir. House $2000, lot 122, pt. 120, 5682 ft. land $275, 5 and 7 Sheridan Cir.		2275	45.50
Foley, Mary, Miss, 7 Sheridan Cir. Pt. lots 118, 120, 3760 ft. land, Sheridan Cir.		200	4.00
Foley, Nellie, Miss, 8 Glengarry. House $1200, 6345 ft. land $625, 16 Nelson St.		1825	36.50
Foley, Margaret, Mrs., 30 Canal St. House $1600, pt. lot 57, 5750 ft. land $350, 30 Canal St.		1950	39.00
House $1200, lot 58, 11,500 ft. land $700, 40 Canal St.		1900	38.00
House $1500, lot 48, 12,078 ft. land $600, 41 and 43 Water St.		2100	42.00
Foley, Patrick, 39 Middlesex St. Lots 58, 59, 7592 ft. land, Watson Pl.		300	6.00
Folts, Julius C., 42 Wildwood St. House $5500, 15,013 ft. land $2100		7600	152.00
Forbes, William S., Swan Rd.	2200		44.00
Forbes, Maude H., Mrs., Swan Rd.	200		
House $9000, garage $500, garage $100, 43,560 ft. land $4350, 111,440 ft. land $6700, 86,711 ft. land, back, $1725		22375	451.50
Foreman, George, 22 Nelson St. House $2000, 7692 ft. land $775		2775	55.50
Foss, William H., 15 Symmes Rd.	2000		40.00
Foss, Lillian R., Mrs., 15 Symmes Rd. House $6000, lot 11, pt. 12, 5482 ft. land $875		6875	137.50
Foster, Edward S., 13 Grove St.	5000		100.00
Foster, Jennie F., Mrs., 13 Grove St	2000		
House $8500, garage $500, 10,000 ft. land $1600, pt. lot 1, 10,272 ft. land $1650		12250	285.00
Foster, Alexander, Jr., 10 Cabot St.	1300		26.00
Foster, Mary, Mrs., 10 Cabot St. House $5000, lot 163, 8254 ft. land $1475, 10 Cabot St.		6475	129.50

Name, Location and Description	Personal	Real	Total Tax
16,367 ft. land, Swan Rd.		1625	32.50
Foster, Hosea J., 15 Stone Ave.....	200		
House $2500, barn $400, garage $50, lot 4, 6000 ft. land $425		3375	71.50
Franklin, George W., 11 Fairmount St. ..	2000		40.00
Franklin, Dora D., Mrs., 11 Fairmount St.			
House $7000, barn $800, 24,000 ft. land $1200		9000	180.00
Fraser, Ellen E., 9 Russell Rd.			
House $2800, lot 19, 5281 ft. land $275		3075	61.50
Freeburn, Thomas I., 35 Cabot St.	4500		
House $10,000, garage $800, lots 2, 4, 18,548 ft. land $2225		13025	350.50
Freeman, Alvin M., 12 Mystic Ave.....	200		4.00
Freeman, Jennie M., Mrs., 12 Mystic Ave.			
House $2500, lot 2, 4650 ft. land $750 ..		3250	65.00
French, Arthur E., 108 Highland Ave. ...	200		4.00
French, Charlotte S., Mrs., 108 Highland Ave.			
House $9000, lot 244 pt. 235, 19,138 ft. land $1725		10725	214.50
French, Josephine P., Mrs., 180 M. V. Parkway.			
House $3000, 8318 ft. land $1825.....		4825	96.50
French, William B., Heirs, 110 Church St.			
House $7000, garage $800, lot 14, 15,790 ft. land $3800, lot 15, 15,556 ft. land $3725, 111 Church St.		15325	306.50
House $5000, lot 59, 12,203 ft. land $1950, 7 Yale St.		6950	139.00
Frost, Eliza W., Mrs., 336 Main St.	125		
House $10,000, barn $1000, 40,140 ft. land $7225		18225	367.00
Frotton, Hannah J., Mrs., 19 Salem St.			
House $800, lot 14, 9904 ft. land $875, 17 and 19 Salem St.		1675	33.50
Frumson, Samuel, 624 Main St.	150		3.00
Furber, Lizzie E., Mrs., 102 Church St.			
House $7500, lot B, 10,182 ft. land $2800, 100 and 102 Church St.....		10300	206.00
Gale, H. Adams, Swan Rd.....	3500		70.00
Gale, Helen V., Mrs., Swan Rd.	1000		
House $25,000, garage $1500, hennery $25, 50,000 ft. land $5000, 166,939 ft. land, back, $10,000, Swan Rd.		41525	850.50
Gallagher, Charles H., 15 Canal St.			
House $4000, 6365 ft. land $400, 15 and 17 Canal St.		4400	88.00
Galuffo, Antonio and Maria, 106 Swanton St.			
Lot 3, 7500 ft. land, Swanton St.		450	9.00
Galusha, Don L., 27 Rangeley.....	1000		20.00
Galusha, Myra E., Mrs., 30 Hillcrest Parkway			

Name, Location and Description	Personal	Real	Total Tax
House $4500, lots 121, 122, 28,700 ft. land $575, 30 Hillcrest Parkway.....		5075	101.50
..Lot 94, 13,500 ft. land $275, lots 95, 13,500 ft. land $275, Fells Rd.....		550	11.00
Lot 72, 16,986 ft. land $350, lot 73, 16,750 ft. land $325, lot 74, 18,710 ft. land $375, lot 75, 21,250 ft. land $425, lot 76, 21,742 ft. land $425, Euclid Ave.		1900	38.00
Lot 83, 19,620 ft. land $400, lot 84, 18,915 ft. land $375, lot 85, 17,775 ft. land $350, lot 86, 16,845 ft. land $325, lot 87, 14,370 ft. land $300, lot 88, 19,445 ft. land $375, Fells Rd.....		2125	42.50
Gamage, Viva, Mrs., 7 Bacon St.			
House $8500, pt. lot 2, 9786 ft. land $1675.		10175	203.50
Gargas, James, 330 Washington St.....	1500		30.00
Gargas, Theodore, 330 Washington St...	150		
House $1700, barn $500, 6500 ft. land $650		2850	60.00
Garland, Sarah M., Mrs., 5 Woodside Rd.	700		14.00
Gay, Robert P., 90 Bacon St.....	6000		120.00
Gendron, Joseph E., 22 Calumet Rd.....	775		15.50
Gendron, Florence A., Mrs., 22 Calumet Rd.			
House $7000, garage $200, lot 21, 14,850 ft. land $2975, 22 Calumet Rd.....		10175	203.50
Gerke, William H., 45 Cabot St.			
House $9000, garage $800, lot 10, 9754 ft. land, $975		10775	215.50
Gerlach, James H., 48 Everett Ave.....	775		15.50
Gerlach, Amelia C., Mrs., 48 Everett Ave.			
House $7500, barn $250, barn $200, 15,000 ft. land $3000, 28,560 ft. land, back, $2850, 48 Everett Ave.....		13800	276.00
50,000 ft. land $7500, 51,554 ft. land, back, $5150, Everett Ave.....		12650	253.00
Gerrish, George H., 3 Bacon St.....	650		
House $6500, garage $500, lot 4, 10,768 ft. land $1825.....		8825	188.50
Getty, Francis E., 433 Main St.....	1900		38.00
Getty, Ada C., Mrs., 433 Main St.			
House $7000, lot 5, 12,300 ft. land $1725 2 Wolcott Rd.....		8725	174.50
Ghirardini, Angelo, 117 Cambridge St.			
House $5500, garage $1000, 25,573 ft. land $4100, lot 1, 22,965 ft. land $3675..		14275	285.50
Ghirardini, William J., 2 Glen Rd.....	1000		20.00
Giacomo, Receputo, 57 Swanton St.			
House $1000, store $2000, 5836 ft. land $475, 57, 59, 61 Swanton St.....		3475	73.50
Gigliotti, Bernardo and Caterina R., 30 Florence St.			
House $1800, lots 3, 4, 10,812 ft. land $550		2350	47.00

Name, Location and Description	Personal	Real	Total Tax
Gigliotti, Maria D., 2 Tremont St.			
House $1000, pt. lot 16, 7000 ft. land $275		1275	25.50
Gigliotti, Vincenzo and Maria, 2 Tremont St.			
Lot 8, 5750 ft. land, Florence St.		275	5.50
Gilbert, Helen R., Mrs., 9 Ridgefield Rd.			
House $700, pt. lots 17, 18, 8921 ft. land $1525		9025	180.50
Gilbert, John C., 12 Euclid Ave.	300		
House $4500, garage $300, lot 70, 17,847 ft. land $525		5325	112.50
Gillespie, Royal C., 6 Rangeley	2000		40.00
Gillotte, Nellie, Mrs., 12 Cedar St.			
House $1000, 5475 ft. land $275		1275	25.50
Gilman, Edwin C., 76 Church St.	600		12.00
Gilman, John R., 38 Glen Rd.	500		10.00
Gilman, Dorothy G., Mrs., 38 Glen Rd.			
House $3500, lot 11, pt. 10, 9450 ft. land $1125		4625	92.50
Gilmour, Ida L., Mrs., 14 Park Ave.	1000		20.00
Gilpatric, William H., 62 Bacon St.	500		10.00
Gilpatric, Carolyn D., Mrs., 62 Bacon St.			
House $8500, garage $500, 14,832 ft. land $4450		13450	269.00
Gilroy, Susan M., Mrs., 33 Cross St.			
Lot 16, 3587 ft. land, Hill St.		100	2.00
Ginn, Elizabeth W., Mrs., 28 Wildwood St.			
House $3500, 13,490 ft. land $2150		5650	113.00
Gironda, Rachael and Antonio, 17 Florence St.			
House $2200, lot 9, 4800 ft. land $250		2450	49.00
Gleason, Charles A., 37 Wedgemere Ave.	50		
Pt. lot 12, 15,671 ft. land, Hemingway St.		325	7.50
Gleason, Mabel E., Mrs., 37 Wedgemere Ave.			
House $10,500, 11,568 ft. land $1725, 37 Wedgemere Ave.		12225	244.50
Pt. lot 1, 33,120 ft. land, Myopia Hill		1000	20.00
Gleason, Herbert E., Woodside Rd.			
House $4000, lot 16a, 10,000 ft. land $200, Woodside Rd.		4200	84.00
Lot 16b, 7625 ft. land, Woodside Rd.		150	3.00
Pt. lot 118, lots 119 to 124, inc., pt. 125, 81,771 ft. land, Salisbury St.		3275	65.50
Gleason, William H., 10 Edgehill Rd.	1050		
House $7000, lot 23, pt. 25, 26, 8660 ft. land $1550		8550	192.00
Glendon, Patrick J., 24 Ware Rd.			
House $3200, lot 24, 6280 ft. land $250		3450	69.00
Glendon, Richard P., 17 Lake St.	200		4.00
Glendon, Johanna M., Mrs., 17 Lake St.			
House $1500, barn 50, 11,413 ft. land			

Name, Location and Description	Personal	Real	Total Tax
$925		2475	49.50
Glenn, Mary E., Mrs., 29 Harvard St.			
House $1700, lot 129, pt. 125, 3600 ft. land $250		1950	39.00
Glenn, Moses D. and Mary E., 29 Harvard St.			
Pt. lot 125, 1000 ft. land, Harvard St.		75	1.50
Goddard, Henry A., 12 Wolcott Rd.	1875		37.50
Goddard, Amy L., Mrs., 12 Wolcott Rd.			
House $4500, lot 19, pt. 17, 18, 10.498 ft. land $1475, pt. lot 20, 9060 ft. land $1350		7325	146.50
Goddard, Walter C., 10 Hancock St.	500		10.00
Goddard, Alice B., Mrs., 10 Hancock St.			
House $5000, pt. lot 52, 5500 ft. land $650		5650	113.00
Goddu, Isabel W., Mrs., 16 Chestnut St.			
House $600, 17672 ft. land $2825, 16 Chestnut St.		8825	176.50
Goddu, George, 16 Chestnut St.	1000		20.00
Garage $10,000, 8650 ft. land $6500, 632 Main St.		16500	330.00
3017 ft. land, Elmwood Ave.		750	15.00
Goddu, Florence E. L., Mrs., 2 Goddu Ave.			
House $5000, 21,084 ft. land $3375		8375	167.50
Goddu, Louis, 13 Madison Ave.	500		
House $6000, barn $1500, 30,000 ft. land $4800, 26,420 ft. land, above house, $4225, 3564 ft. land, back shop, $525, 13 Madison Ave.		17050	351.00
3½ acres land, east of Highland Ave.		6675	133.50
18,750 ft. land, Chestnut St.		3000	60.00
Lots 3, 4, 27,747 ft. land, Washington St.		2775	55.50
17,286 ft. land, Washington and Lincoln Sts.		1725	34.50
Goddu, Louis H., 6 Goddu Ave.	500		10.00
Goddu, Della M., Mrs., 6 Goddu Ave.			
House $5000, 20,821 ft. land $3325		8325	166.50
Goddu, Napoleon, 18 Chestnut St.	1000		20.00
Goddu, Charlotte W., Mrs., 18 Chestnut St.			
House $5000, 17,891 ft. land $2875		7875	157.50
Goff, Herbert, 14 Stratford Rd.	1000		20.00
Goff, Amy S., Mrs., 14 Stratford Rd.			
House $8500, garage $500, lot 6, 12,384 ft. land $3725		12725	254.50
Goggin, Katherine F., Mrs., 22 Highland Ave.			
House, unfinished, $2000, 18,888 ft. land $575		2575	51.50
Gogliormello, Antonio, 18 Florence St.			
House $2300, lot 1, pt. 2, 7400 ft. land $375, 18 and 20 Florence St.		2675	53.50
Gogliormello, Rosa M., Mrs., 18 Florence St.			
Pt. lot 2, 2400 ft. land, Florence St.		125	2.50
House $3000, lots 143, 147, 7331 ft. land			

Name, Location and Description	Personal	Real	Total Tax
$500, 11 and 13 Irving St.....		3500	70.00
Goldsmith, Addison M., 14a Park Rd.			
Lot 26, 8339 ft. land, Lakeview Rd.....		2075	41.50
Goldsmith, Minnie C., Mrs., 14a Park Rd.			
Lot 51, 11,725 ft. land, Euclid Ave.....		350	7.00
Goldthwait, Crawford, 15 Edgehill Rd.....	6700		134.00
Goldthwait, Carrie C., Mrs., 15 Edgehill Rd.	375		7.50
Good, America, Mrs., rear 16 Cross St.			
House $500, 11,510 ft. land $575.....		1075	21.50
Good, Harry, 664 Main St.....	1000		20.00
Govanne, Carmela, 12 Florence St.			
House $1500, 8300 ft. land $400, 10 and 12 Florence St.		1900	38.00
Granlund, Olaf G., 7 Holton St.			
House $1500, shop $50, 7200 ft. land $300.		1850	37.00
Grant, Aaron A., 36 Harvard St.			
House $1600, lot 118, pt. 114, 4350 ft. land $300		1900	38.00
Grant, Charles A., 9 Harrison St.....	50		1.00
Graves, Adelaide V., Mrs., 83 Washington St.			
House $9000, 12,723 ft. land $2025, 16 Hillside Ave.		11025	220.50
Graves, Douglas N., 31 Everett Ave.....	2200		44.00
Graves, Allie M., Mrs., 31 Everett Ave.			
House $12,000, garage $800, 18,136 ft. land $6350, 31 Everett Ave.....		19150	383.00
Lot 19, 9680 ft. land, Sheffield-West....		2625	52.50
Green, George W., 46 Harvard St.			
House $1600, lots 94, 98, pt. 102, 7262 ft. land $500		2100	42.00
Greene, Charles E., 18 Park Ave.....	400		8.00
Greene, Esau A., 46 Irving St.....	150		3.00
Gregory, Franklin E., 180 Forest St.....	1575		31.50
Gregory, Muriel D., Mrs., 180 Forest St.			
House $9000, barn $2000, 7 acres land $4200		15200	304.00
Grey, George H., 19 Hancock St.....	1300		26.00
Grimes, James, 16 Sheridan Cir.			
House $1200, lots 67, 68, pt. 69, 9000 ft. land $350		1550	31.00
Grush, Merton E., 18 Everett Ave.....	825		16.50
Grush, Marion S., Mrs., 18 Everett Ave.			
House $18,000, pt. lot 9, 12,000 ft. land $3600, 5836 ft. land, back, $575.....		22175	443.50
Guarino, Raffaello, 49 Irving St.			
House $2000, pt. lots 91, 95, 3789 ft. land $225		2225	44.50
Guild, Robert F., 10 Myrtle St.....	500		10.00
Guild, Samuel D., 2 Park Ave.....	200		4.00
Gurney, Annie E., Mrs., 13 Hemingway St.			
House $1800, 10,440 ft. land $525.....		2325	46.50
Gurney, Walter F., 30 Sheridan Cir.			

Name, Location and Description	Personal	Real	Total Tax
House $1200, garage $50, lots 73, 74, 7680 ft. land $300		1550	31.00
Gustin, Clarence H., 217 Cambridge St.	200		
House $500, barn $100, sash-house $100, ¾ acre land $200		900	22.00
Gustin, Samuel, Ridge St.	300		
House $3000, house $150, barn $500, shed $200, hennery $100, pump-house $100, lot 4, 16 acres land $1000, 14 acres pasture $500		5550	117.00
Guzzi, Ginseppe, 49 Florence St.	300		6.00
Haartz, John C., 33 Wedgemere Ave.	1650		33.00
Haartz, Agnes M., Mrs., 33 Wedgemere Ave.			
House $10,000, garage $700, lot 139, 19,734 ft. land $3150		13850	277.00
Haggerty, Charles H., 6 Baldwin St.			
House $800, barn $50, 11,000 ft. land $450, 18,000 ft. land, back, $350		1650	33.00
Haggerty, James, 161 Swanton St.			
House $1400, lots 505 to 509, inc., 12,600 ft. land $750		2150	43.00
Haggerty, Nellie T., Mrs., 161 Swanton St.			
Shop $300, 6556 ft. land $650, 740 Main St.		950	19.00
Haggerty, William, 90 Cross St.			
House $1500, lots 51, 52, 5166 ft. land $200		1700	34.00
Haggerty, Mary, Mrs., 90 Cross St.			
Lots 59, 60, 5000 ft. land, Wendell St.		100	2.00
Hale, Arthur W., 6 Black Horse Ter.	75		1.50
Hale, Edith W., Mrs., 6 Black Horse Ter.			
House $7500, 17,485 ft. land $3500		11000	220.00
Hale, Margaret G., Mrs., 44 Lloyd St.			
House $4300, pt. lots 3, 4, 5000 ft. land $800		5100	102.00
Haley Co., Inc., James V., 31 Canal St.			
Shop $5000, shed $200, 35,748 ft. land $1775, Canal St.		6975	139.50
Barn $100, 44,034 ft. land $2200, Canal St.		2300	46.00
Haley, Katherine L., Mrs., 31 Canal St.	500		10.00
Haley, Mary E., Mrs., 10 Canal St.			
House $3500, 11,222 ft. land $775, 10 Canal St.		4275	85.50
House $2000, barn $300, lot 56, 10,034 ft. land $700, 18 Canal St.		3000	60.00
House $5300, 6000 ft. land $350, 29 and 31 Canal St.		5650	113.00
Haley, John, 66 Holland St.			
House $600, 4968 ft. land $300		900	18.00
Hall, Alfred S., 8 Summit Ave.	350		
House $2500, 73,224 ft. land $10,975, 8 Summit Ave.		13475	276.50

Name, Location and Description	Personal	Real	Total Tax
Hall, Alfred S., and Henry A. Emerson, Trustees under will of Philip Waldmyer, 8 Summit Ave.			
House $4600, barn $500, 13,261 ft. land $1725, 11 Webster St.		6825	136.50
Hall, Hannah, Mrs., 4 Holton St.			
House $2000, shed $100, lots 94, 96, 15,250 ft. land $600, lots 90, 92, 10,000 ft. land back, $200		2900	58.00
Hall, Charles H. 6 Calumet Rd.	100		2.00
Hall, F. Lillian, Mrs., 6 Calumet Rd.	1300		
House $7000, garage $300, pt. lots 27, 28, 29, 30, 21,102 ft. land $4650		11950	265.00
Hall, Emeline G., Mrs., 7 Grove St.	250		
House $30,000, garage $2000, 35,180 ft. land $5600, 14,120 ft. land back $575		38175	768.50
Hall, Sherwood, Jr., 22 Glen Rd.	500		10.00
Hall, Margaret W., Mrs., 22 Glen Rd.			
House $7000, garage $500, kennels $200, lot 7, 16,703 ft. land $2000		9700	194.00
Hall, William L., 9 Wedgemere Ave.	3000		
House $20,000, garage $2000, lot 23, 17,967 ft. land $3950		25950	579.00
Hamilton, George H., 30 Vine St.	250		
House $3800, 3645 ft. land $250, 50 Lincoln St.		4050	86.00
Hamilton, Grace M. and Wilmer C. Tolman, 30 Vine St.			
House $4500, lot 11, 7104 ft. land $1075, 30 and 32 Vine St.		5575	111.50
Hamilton, Harry E., 24 Loring Ave.			
Garage $100, lots 331, 332, 333, 7200 ft. land, Loring Ave.		450	9.00
Hamilton, Ellen J., Mrs., 24 Loring Ave.			
House $1500, lots 334, 335, 5000 ft. land $300		1800	36.00
Hammond, Ethel M., Mrs., 27 Hemingway St.			
House $1200, barn $50, lot B, 7340 ft. land $300		1550	31.00
Hammond, Philip, 11 Hancock St.	300		
House $3000, garage $500, lot 57, 7500 ft. land $975		4475	95.50
Hammond, Edna D. P., Mrs., 11 Hancock St.			
Lots 55, 56, 15,000 ft. land, Hancock St.		1650	33.00
Hanlon, Patrick, 124 Swanton St.			
House $1000, 12,240 ft. land $850		1850	37.00
Hannon, John J., 17 Westley St.			
House $3000, 4898 ft. land $500		3500	70.00
Hannon, Sarah, Mrs., 791 Main St.			
House $1800, 12,050 ft. land $1200		3000	60.00
Hargrove, Mary E., Mrs., 31 Nelson St.			
House $1500, lot 6, 3893 ft. land $400		1900	38.00
Hargrove, William F., 898 Main St.	500		10.00

Name, Location and Description	Personal	Real	Total Tax
Harrigan, John C., 21 Glenwood Ave.			
House $1200, lots 25, 26, 6072 ft. land $250, 21 Glenwood Ave.		1450	29.00
Lots 14, 15, 5344 ft. land, Glenwood Ave.		225	4.50
Harrington, Amasa, 9 Sanborn St.	1175		23.50
Harrington, Edwin U., 5 Warren St.	650		13.00
Harrington, M. Winifred, Mrs., 5 Warren St.			
House $5000, garage $400, lots 57, 58, 16,550 ft. land $2650		8050	161.00
Harrington, Frederic, 3 Glengarry	600		12.00
Harrington, George, 89 Bacon St.	2500		
House $6000, 15,570 ft. land $4675, 89 Bacon St.		10675	263.50
Barn $500, 28,211 ft. land $8475, 29,700 ft. land, back, $2975, 89 Bacon St.		11950	239.00
House $5000, 21,540 ft. land $6475, 81 Bacon St.		11475	229.50
House $6500, 14.589 ft. land $4375, 90 Church St.		10875	217.50
House $3800, garage $200, 9786 ft. land $1750, 9 Fletcher St.		5750	115.00
Harrington, George, and Manuel H. Lombard, 89 Bacon St.			
Lots 12, 13, 21,030 ft. land, Fletcher St.		4200	84.00
Harris, Charles N., 4 Hillside Ave.	1000		
House $3000, 10,904 ft. land $2175, 2 Hillside Ave.		5175	123.50
Harris, Sarah B., Mrs., 4 Hillside Ave.			
House $6500, 13,075 ft. land $2350, 4 Hillside Ave.		8850	177.00
House $4500, pt. lot 6, 6631 ft. land $1050, 3 Crescent Rd.		5550	111.00
Harrold, Agnes A., Mrs., 14 Myrtle St.			
House $1000, 3579 ft. land $725		1725	34.50
Harrold, Andrew P., 316 Washington St.	150		3.00
Harrold, Charles J., 74 Nelson St.	300		
House $1100, garage $700, 4454 ft. land $400, 76 Nelson St.		2200	50.00
Hart, Robert W., 11 Glengarry	100		2.00
Hart, Winlfred G., Mrs., 11 Glengarry	200		4.00
Hart, Waldo L., 7 Edgehill Rd.	1000		20.00
Hart, Emma M., Mrs. 7 Edgehill Rd.			
House $6500, lot 4, 8000 ft. land $1200.		7700	154.00
Hartson, Elise S., Mrs., 40 Hillcrest Parkway.			
House $4000, lot 117, 13,260 ft. land $275		4275	85.50
Hartwell, Walter C., 15 Yale St.	350		
House $4500, lot 61, 11,221 ft. land, $1800		6300	133.00
Hatch, Edward O., 10 Fairview Ter.	50		
House $4500, lot 6, 14,615 ft. land $2625		7125	143.50
Hatch, Harrison A., 26 Eaton St.	100		2.00

Name, Location and Description	Personal	Real	Total Tax
Hatch, Idella G., and others, 26 Eaton St. House $1500, barn $100, garage $200, 14,166 ft. land $1850		3650	73.00
Hatch, Ernest W., 20 Winthrop St. House $500, garage $500, 11,730 ft. land $1750		4750	95.00
Hathaway, Harold W., 17 Webster St.	250		5.00
Haven, Harry M., 27 Lloyd St.	1000		20.00
Haven, Sarah K., Mrs., 27 Lloyd St. House $3000, lot 9, 4886 ft. land $775		3775	75.50
Hawes, Daniel W., 7 Stevens St.	1100		
House $1500, 9551 ft. land $1150, 2 Elm St.		2650	75.00
Hawes, Minnie M., Mrs., 7 Stevens St. House $4500, 17,900 ft. land $2700		7200	144.00
Hawes, Charles T., 1 Lewis Rd.	975		19.50
Hawes, Juliet W., Mrs., 1 Lewis Rd. Lot 1, 14,185 ft. land, Everett Ave.		4250	85.00
Hawes, Reuben C., 8 Winthrop St. House $2500, house $1000, house $500, barn $1200, 32,800 ft. land $6550, 662 to 672 Main St.		11750	235.00
Hawes, Rachel, Mrs., 8 Winthrop St. House $4500, 5490 ft. land $1100, 8 Winthrop St.		5600	112.00
Hayes, Charles T., 5 Laurel St. House $3500, 10,190 ft. land $1625		5125	102.50
Hayward, George B., 29 Crescent Rd.	275		5.50
Hayward, Nana M., Mrs., 29 Crescent Rd. House $6500, garage $300, lot 16, 7613 ft. land $1075		7875	157.50
Hazell, Margaret, Mrs., 25 Irving St. House $1400, lot 119, 3489 ft. land $200		1600	32.00
Hazeltine, Ella M., Mrs., 7 Lewis Rd. House, 5 and 7 Thompson St., $2800, house, 9 and 11 Thompson St., $2800, house, 13 and 15 Thompson St., $2800, house, 17 Thompson St., $1600, house, 19 and 21 Thompson St., $2800, shop $300, store $300, 26,000 ft. land $19,500, Thompson St.		32900	658.00
Healey, Isabel H., Mrs., 12 Winthrop St. House $3500, garage $100, 6339 ft. land $1075		4675	93.50
Healey, Nettie K., Mrs., 3 Warren St. House $4000, pt. lots 58, 59, 12,030 ft. land $1925		5925	118.50
Hefflon, Bertha S., Mrs., 51 Myrtle Ter. House $2200, lots 7, 8, 10,800 ft. land $1100		3300	66.00
Heintz, George, 9 Everett Ave.	1400		28.00
Heintz, Eleanor J., Mrs., 9 Everett Ave. House $8500, garage $500, lot 3, 13,732 ft. land $4800		13800	276.00

Name, Location and Description	Personal	Real	Total Tax
Henderson, Lillie J., Mrs., 93 Cambridge St.			
House $3500, lot 1, 9304 ft. land $1500, 93 Cambridge St.		5000	100.00
Hennessy, Patrick J., 27 Clark St.	150		3.00
Hennessy, Mary A., Mrs., 27 Clark St.			
House $2000, barn $100, 8123 ft. land $650, 25 and 27 Clark St.		2750	55.00
Henry, Clarence S., 112 Highland Ave.	1700		34.00
Henry, Florence L., Mrs., 112 Highland Ave.			
House $10,000, garage $600, lot 245, 15,250 ft. land $1375		11975	239.50
Hernon, Mary A., Mrs., 34 Tremont St.			
House $1500, 2344 ft. land $125		1625	32.50
Herrick, Charles H., 23 High St.	100		
House $3000, 3⅓ acres land $8350		11350	229.00
Herrick, Rufus F., et al., 16 Herrick St.			
38,105 ft. land, Highland Ave.		7625	152.50
16,686 ft. land, Herrick St.		3000	60.00
Herrick, Rufus F., 16 Herrick St.	100		2.00
Herrick, Carrie B., Mrs., 16 Herrick St.			
House $6500, 14,841 ft. land $2950		9450	189.00
Herrick, Annie E., Mrs., conservator for William H. Herrick, 81 Fletcher St.			
House $5000, 14,700 ft. land $2650, 15 Herrick St.		7650	153.00
Herrick, Annie E., Mrs., 81 Fletcher St.	250		
House $5500, 5000 ft. land $1100, 81 Fletcher St.		6600	137.00
Hersey, Alice J., Mrs., 161 Forest St.			
House $3500, garage $400, lots 5, 13, 13,200 ft. land $650		4550	91.00
Hersey, Harold W., 137 Mt. Vernon St.	300		6.00
Hewes, James B., 128 Forest St.			
House $1500, carriage house $200, 37,071 ft. land $2600		4300	86.00
Hewitt, Paul A., 17 Pine St.	1000		20.00
Hewitt, Nellie M., Mrs., 17 Pine St.	500		
House $4500, garage $400, 12,000 ft. land $2150		7050	151.00
Hibsham, Roy S., 9 Lewis Rd.	400		8.00
Hicks, Elizabeth W., Mrs., 30 Prince Ave.			
House $3700, barn $400, lots 17, 19, 32,449 ft. land $2600		6700	134.00
Higgins, Alfred S., 68 Church St.	1100		22.00
Higgins, Myra I., Mrs., 68 Church St.			
House $6000, 19,100 ft. land $4775		10775	215.50
Higgins, Frank H., 11 Kenwin Rd.			
House $2500, 6000 ft. land $425		2925	58.50
Higgins, John, 11 Arthur St.			
House $1800, lots 290, 291, 5000 ft. land $300		2100	42.00
Higgins, Thomas F., 14 Hemingway St.	300		
House $1800, pt. lot 15, 12,950 ft. land			

Name, Location and Description	Personal	Real	Total Tax
$400		2200	50.00
Hight, Francis W., 19 Cabot St.	2000		
House $8000, lot 173, 11,181 ft. land $2025		10025	240.50
Hight, H. Wadsworth, Swan Rd.	300		6.00
Hight, Grace H., Mrs., Swan Rd.			
House $4000, lot 2, 8585 ft. land $1375, 50 Glen Rd.		5375	107.50
Hildreth, Alfred H., 12 Chestnut St.	150		3.00
Hill, Clarence E., 6 Wolcott Ter.			
House $4000, lot 7, 7140 ft. land $1000.		5000	100.00
Hill, George H., 10 Francis Cir.	500		10.00
Hill, Marian E., Mrs., 10 Francis Cir.			
House $6000, garage $700, lot 3, 8318 ft. land $1325		8025	160.50
Hill, Ellen L. and Caroline E., 7 Winthrop St.			
House $5000, 15,130 ft. land $3025		8025	160.50
Hill, Nathaniel G., 45 Wildwood St.	250		
House $6000, garage $300, lot 3, 16,936 ft. land $2375, 45 Wildwood St.		8675	178.50
Hill, William W., 465 Main St.	500		10.00
Hill, Frances W., Mrs., 465 Main St.			
House $5500, barn $200, lots A, C, 8609 ft. land $2150		7850	157.00
Hilton, Irvin, 3 Stratford Rd.	1200		24.00
Hilton, Susie H., Mrs., 3 Stratford Rd.			
House $8500, 10,980 ft. land $3300		11800	236.00
Hindes, J. Churchill, 8 Cliff St.	800		16.00
Hindes, J. Churchill and Patience C., 8 Cliff St.			
House $7000, lot 5, pt. 4, 19,942 ft. land $2900		9900	198.00
Hinds, James, 170 Forest St.			
House $4500, lot A, 8406 ft. land $425, 51 Cross St.		4925	98.50
Lots B, C, D, 28,886 ft. land, Holton St.		1000	20.00
Lot 83, 5000 ft. land, East St.		100	2.00
Hinds, James and Mary C., 170 Forest St.			
House $3500, barn $300, shop $50, hennery $50, 6½ acres land $5200, 4 acres woodland $1000, 170 Forest St.		10100	202.00
Hinman, Charles W., 10 Fenwick Rd.	750		
House $5500, lots 2, 3, 15,936 ft. land $2550		8050	176.00
Hodgdon, Carrie A., Mrs., 261 Washington St.			
House $2800, lot 17, 5000 ft. land $600.		3400	68.00
Hodge, Jacob F., 17 Edgehill Rd.	1100		
House $8000, garage $400, 14,886 ft. land $2225		10625	234.50
Holbrook, A. Miles, 1 Cliff St.	650		
Lot 2, pt. 1, 27,000 ft. land, Wedgemere Heights		200	17.00

Name, Location and Description	Personal	Real	Total Tax
House $2000, lots 271, 272, 9740 ft. land $475, 23 Garfield Ave.		2475	49.50
Holbrook, Parker, 2 Eaton Ct.	200		4.00
Holland, John F., 129 Mt. Vernon St.			
Lot 4, 6350 ft. land, Swanton St.		375	7.50
Holland, Catherine A. and Mary E., 129 Mt. Vernon St.			
House $6500, 5670 ft. land $1250, 129 Mt. Vernon St.		7750	155.00
House $1500, barn $100, 13,864 ft. land $800, 17 Holland St.		2400	48.00
Holland, Julia F., Miss, 129 Mt. Vernon St.			
7500 ft. land, Holland St.		525	10.50
Holland, Mary E., Miss, 129 Mt. Vernon St.			
7500 ft. land, Holland St.		525	10.50
Holland, Nora E., Mrs., 12 Hancock St.			
House $2500, pt. lot 51, 5500 ft. land $650		3150	63.00
Holland, Mary E., Miss, 37 Tremont St.			
House $900, 10,440 ft. land $325		1225	24.50
Hollins, Frederick E., 3 Symmes Rd.	1450		29.00
Hollins Frederick E. and Burton W. Hooker, 3 Symmes Rd.			
House $6000, pt. lot 1, 13,118 ft. land $2225, 9 and 11 Bacon St.		8225	164.50
Hollins, Lelia P., Mrs., 3 Symmes Rd.			
House $7000, lot 16, pt. 1, 7797 ft. land $1300, 3 Symmes Rd.		8300	166.00
Hollins, Mary W., Mrs. 33 Maxwell Rd.			
House $2700, garage $200, pt. lots 7, 8, 9, 5567 ft. land $850		3750	75.00
Holt, Julia W., Mrs., 16 Sheffield-West.			
House $9500, lots 13, 16, 17, 18, pt. 14, 43,805 ft. land, $13,150		22650	453.00
Holton Sarah E. and Ellen C., 224 Washington St.			
House $400, 1 acre land $4000, 3 acres land, back, $4000		8400	168.00
Home Associates Co., Inc., The, 71 Cross St.			
Pt. lots 27, 28, 2000 ft. land $50, lots 30, 31, pt. 32, 10,400 ft. land $325, lot 37 2800 ft. land $75, lots 42, 43, 6400 ft. land $200, Highland View Ave.		650	13.00
Lots 44, 45, 8000 ft. land, Cross St.		325	6.50
Lot 10, 2957 ft. land $75, lots 11, 12, 13, 14, 14,925 ft. land $450, Middlesex Fells Ave.		525	10.50
Lot 49, 3200 ft. land $100, lots 59, 60, 61, 10,170 ft. land $300		400	8.00
Lots 78, 79, 80, 81, 82, 19,765 ft. land Verplast Ave.		575	11.50

Name, Location and Description	Personal	Real	Total Tax
Hooper, Sidney F., 15 Foxcroft Rd.....	3175		63.50
Hooper, Mary J., Mrs., 15 Foxcroft Rd..	1400		
House $7000, garage $400, lot 142, 13,950 ft. land $2225		9625	220.50
Horn, J. Albert, 33 Loring Ave.	400		8.00
Horn, Peter T., 33 Loring Ave.			
House $5000, lots 361, 362, 5000 ft. land $300, 29 and 31 Loring Ave.....		5300	106.00
Horn, Sarah E., Heirs, 33 Loring Ave.			
House $3000, lots 363, 364, 5000 ft. land $300, 33 Loring Ave.....		3300	66.00
Horne, Edward B., 9 Prospect St.....	1300		26.00
Horne, Mabel A., Mrs., 9 Prospect St.			
House $10,000, garage $400, lot 5, pt. 4, 6, 11,500 ft. land $2525.....		12925	258.50
Horton, Mabel, Mrs., 16 Mystic Ave.			
House $2800, lot 3, 6104 ft. land $975..		3775	75.50
Houghton, Henry L., 76 Church St.....	600		12.00
Houghton, Cornelia M., Mrs., 76 Church St.	1250		25.00
Hovey, Freeland E., 6 Stratford Rd.....	3300		66.00
Hovey, Freeland E. and Charles A. Lane, 6 Stratford Rd.			
Block $20,000, 6445 ft. land $7100, 13 Church St.		27100	542.00
Hovey, Freeland E. and Manuel H. Lombard, Trustees, 6 Stratford Rd.			
12,980 ft. land, Church St.....		3250	65.00
Hovey, Freeland E. and Heirs James F. Pennell, 6 Stratford Rd.			
House $3100, barn $100, 8779 ft. land $4400, 41 Church St.		7600	152.00
Lot 1, 7380 ft. land, Vine St.....		1100	22.00
Lot 2, 7622 ft. land Vine St.....		1150	23.00
Lot 3, 4855 ft. land, Vine St.....		725	14.50
Lot 9, 7151 ft. land, Vine St.....		1050	21.00
Lot 10, 7900 ft. land, Vine St.....		1175	23.50
Lot 5, 9175 ft. land, Wedge Pond Rd...		725	14.50
Lot 6, 9100 ft. land, Wedge Pond Rd....		725	14.50
Lot 7, 11,000 ft. land, Wedge Pond Rd..		875	17.50
Lot 8, 7677 ft. land, Wedge Pond Rd...		625	12.50
Lot 12, 7199 ft. land, Wedge Pond Rd..		1050	21.00
House $4200, lot 4, 7405 ft. land $600, Wedge Pond Rd.....		4800	96.00
Hovey, Emma M., Mrs., 6 Stratford Rd.			
House $10,000, 11,063 ft. land $3325, 6 Stratford Rd		13325	266.50
Howard, Paul H., 23 Myrtle St.....	200		4.00
Howard, Thomas M., 7 Rangely.....	1100		22.00
Howe, Frank C., 21 Bacon St.			
House $7500, lot 1, 8650 ft. land $1375, 21 Bacon St. and 37 M. V. Parkway....		8875	177.50
Hoyt, Jennie B., Mrs., 135 Forest St.			
House $3000, barn $300, 22,000 ft. land			

Name, Location and Description	Personal	Real	Total Tax
$1100, 83,860 ft. wood land $1675, 135 Forest St.		6075	121.50
Hubbard, Annie W. and Grace A., 8 Park Ave.	500		10.00
Huckins, Albert K., 6 Park Ave	250		5.00
Hudson, George S., 39 Prospect St. House $4000, 21,335 ft. land $2125		6125	122.50
Hunkins, Luceille B., Mrs., 42 Winthrop St. House $4000, 16,000 ft. land $800		4800	96.00
Hunnewell, Andrew T., 4 Ravenscroft Rd.	275		
House $9500, lot 10, 13,775 ft. land $3025		12525	256.00
Hunt, Eugenia M., Mrs., 1 Woodside Rd. House $4500, lot 4, 12,263 ft. land $1725		6225	124.50
Hunt, Isabel W., et al., 805 Main St.			
House, 805 Main St., $900, house, 807 Main St., $300, house, 809 and 811 Main St., $800, house, 815 and 817 Main St., $600, house, 827 Main St., $400, house and store, 829 Main St., $600, barn $50, 19,300 ft. land $1925, Main St		5575	111.50
House, 848 and 850 Main St., $1400, house, 854 and 856 Main St., $1200, house, 6 and 8 Richardson St., $800, lot 17, 13,130 ft. land $1325, corner Main and Richardson Sts		4725	94.50
House, 61 and 63 Richardson St., $600, house, 65 Water St., $600, lot 23, 12,000 ft. land $600, Richardson St		1800	36.00
House $1000, house $1000, house $800, lot 38, 12,000 ft. land $600, 58, 62, 66 Water St.		3400	68.00
Huntress, George L., 7 Central St	3500		70.00
Huntress, Julia P., Mrs., 7 Central St	1200		
House $10,000, barn $1500, 17,926 ft. land $4125		15625	336.50
Huntress, George L., Jr., 15 Central St	1000		20.00
Hurley, Daniel E., 71 Holland St. Lot 20, 4981 ft. land, Holland St		250	5.00
Hurley, Daniel E., et al., 71 Holland St. House $1500, lot 22, 4944 ft. land $250		1750	35.00
Hustis, James H., 111 Church St	800		16.00
Huston, Freeland L., 6 Hancock St. House $3300, garage $300, lot 15, 5000 ft. land $650		4250	85.00
Hutchinson, Albert A., 13 Hemingway St.	3000		
Shop $1000, garage $200, bungalow $300, 5935 ft. land $300, 1021 Main St		1800	96.00
Hutchinson, Thomas M., et al., Hutchinson Rd. House $1800, 4½ acres land $750, 2 acres land $350		2900	58.00
Ianuzzi, John and Feliceta, 6 Spruce St.			

Name, Location and Description	Personal	Real	Total Tax
House $1800, 6000 ft. land $300.....		2100	42.00
Intenarelli, Sylvester and Angelina, 69 Florence St.			
House $3000, lots 80, 81, 84, 85, 11,200 ft. land $675, 69 Florence St.....		3675	73.50
Irving, Arthur P., 1 Warwick Pl.....	425		8.50
Irwin, John H., Ridge St.			
House $1800, barn $700, wash house $1000, 27 acres land $4000.....		7500	150.00
Irwin, William H., Ridge St.			
House $1400, barn $300, shed $200, 10 acres land $1500.....		3400	68.00
Irwin, William H., and John H., Ridge St.	2100		
6½ acres land, Ridge St.....		350	49.00
Isaman, Henry W., and Gertrude C., 49 Salem St.			
House $3500, lots 299, 300, 5000 ft. land $300, Arthur St.....		3800	76.00
Ives, Frederick M., 305 Highland Ave....	200		4.00
Ives, Charlotte D., Mrs., 305 Highland Ave.			
House $10,000, 15,152 ft. land $2275....		12275	245.50
Jackson, George, 30 Irving St.			
House $1400, lot 120, 2800 ft. land $175		1575	31.50
Jacobus, John, 207 Cambridge St.....	150		3.00
Jansen, Thomas E., 3 Wolcott Rd.			
House $5000, lot 14, 9360 ft. land $1300.		6300	126.00
Jenkins George H. 8 Park Rd.....	500		10.00
Jennings, C. Edwin, 127 Church St.....	200		4.00
Jennings, Alice L., Mrs., 127 Church St.			
Pt. lot 3, 7360 ft. land, Church St.....		1175	23.50
Jensen, Hans E., 22 Chapin Ct.			
House $1000, lot 3, 3300 ft. land $200, 20 and 22 Chapin Ct.....		1200	24.00
Jewett, Elbridge K., 16 Calumet Rd.....	2250		45.00
Jewett, Alice N., Miss, 16 Calumet Rd.			
House $6500, garage $1500, lot 19, pt. 18, 16,500 ft. land $3300.....		11300	226.00
Johnson, Agnes W., Mrs., 35 Washington St.			
House $2400, 26,098 ft. land $6000.....		8400	168.00
Johnson, Amelia A., Mrs., 8 Wilson St.			
House $2000, barn $50, lots 268, 269, 5000 ft. land $250, 14 and 16 Lockwan St.		2300	46.00
House $5700, lot 7, 16,758 ft. land $850, 8 Wilson St.....		6550	131.00
Johnson, Edward J., 332 Highland Ave...	875		17.50
Johnson, Mary L., Mrs., 332 Highland Ave.	7000		
House $11,000, barn $2000, pavilion $500, 46,471 ft. land $6500.....		20000	540.00
Johnson, Edith M., Miss, 147 Highland Ave.			

Name, Location and Description	Personal	Real	Total Tax
House $1600, 10,765 ft. land $850.....		2450	49.00
Johnson, Ella M., Mrs., 10 Elm St.			
House $1200, 12,250 ft. land $1475.....		2675	53.50
Johnson, Emma, Mrs., 76 Irving St.			
House $1400, lot 44, pt. 40, 4000 ft. land $250		1650	33.00
Johnson, Emma A., Mrs., 19 Irving St.			
House $3000, lot 131, pt. 127, 5088 ft. land $300		3300	66.00
Johnson, James E., 6 Reservoir St.....	300		6.00
Johnson, Grace D., Mrs., 6 Reservoir St.			
House $1700, garage $300, lots 9, 10, 11, 12, 32,865 ft. land $1650.....		3650	73.00
Johnson, Mary, Miss, 41 Glen Rd.			
House $6500, lot 4, 9807 ft. land $1370.		7875	157.50
Johnson, William E., 98 Mt. Vernon St...	500		10.00
Jones, Marguerite D., Mrs., 11 Crescent Rd.			
House $5000, pt. lot 4, 5221 ft. land $775		5775	115.50
Jones, Marshall W., 326 Highland Ave...	4400		88.00
Jones, Annie M., Mrs., 326 Highland Ave.	200		
House $15,000, barn $2800, 50,872 ft. land $7125, 3200 ft. land, back, $150....		25075	505.50
Jones, William P. and Nettie M., 68 Harvard St.			
House $1600, lot 58, pt. 54, 4357 ft. land $250, 66 and 68 Harvard St.....		1850	37.00
Lots 62, 66, 5810 ft. land, Harvard St..		200	4.00
Jones, Sarah E., Mrs., 28 Harvard St.			
House $1500, barn $200, lot 130, pt. 126, 3082 ft. land $200, 28 Harvard St.....		1900	38.00
Pt. lot 9, 6780 ft. land $350, pt. lot 10, 10,920 ft. land $550, Chester St.....		900	18.00
Jordan, Fred B., 36 Glen Rd.....	300		6.00
Jordan, Helen F. M., Mrs., 36 Glen Rd.			
House $3500, garage $100, pt. lots 9, 10, 8300 ft. land $1000.....		4600	92.00
Josephson, Gustave A., 3 Watson Pl.			
House $2000, lots 62, 63, 4952 ft. land $200		2200	44.00
Josephson, Hgalmar N., 5 Watson Pl.			
House $2000, lot 64, 5368 ft. land $200..		2200	44.00
Joslin, Ralph E., 14 Wildwood St.....	1850		
House $7000, 11,599 ft. land $2125.....		9125	219.50
Joslin, Ralph E., and Charles Zueblin, Trustees, 14 Wildwood St.			
House $20,000, 60,230 ft. land $8425, 1½ acres land $5000, 316 Highland Ave....		33425	668.50
Jouett, Mark R., Jr., 16 Brooks St.....	600		
House $5000, garage $600, lot 4, 10,645 ft. land $1600.....		7200	156.00
Jourdon, Michael J., 80 Nelson St.			
House $1000, 4524 ft. land $400.....		1400	28.00
Joy, Fred, 78 Washington St.....	100		2.00
Joy, Fred, Alice and Minnie B., 78 Wash-			

Name, Location and Description	Personal	Real	Total Tax
ington St.			
House $4500, pergola $500, 20,000 ft. land $4800, 78 Washington St.....		9800	196.00
Judkins, Charles S., 72 Bacon St.....	1500		
House $7500, lot 1, 13,050 ft. land $3925		11425	258.50
Kagan, Joseph L., 624 Main St.....	100		2.00
Kane, John W., 394 Main St.			
House $1000, 12,000 ft. land $2525, 33,396 ft. land, back, $2025.....		5550	111.00
Keady, Abbie, Mrs., 30 Farrow St.			
House $600, 8601 ft. land $425.....		1025	20.50
Kearns, Mary J., Mrs., 2 Holton St.			
House $2200, lots 93, 95, 97, 19,725 ft. land $800		3000	60.00
Keehn, Alice V., Mrs., 23 Hancock St.			
House $1000, lot 13, 15,000 ft. land $1950		2950	59.00
Keepers, Ernest, 117 Church St.....	1000		
House $10,500, pt. lot 6, 16,421 ft. land $3275		13775	295.50
Keepers, Katherine C., Mrs., 117 Church St.			
Lots 20, 22, 195,188 ft. land, McCall Rd.		3150	63.00
Kelley, Calvin D., 19 Myrtle St.....	400		8.00
Kelley, E. Florence, Mrs., 45 Fletcher St.	1750		
House $7000, garage $1500, 13,898 ft. land $2775, 45 Fletcher St.....		11275	260.50
Kelley, Arthur S., 48 Lloyd St.....	1500		
House $4500, pt. lot 3, 4600 ft. land $725		5225	134.50
Kelley, Charles W., 18 Oxford St.....	1000		20.00
Kelley, Lovil P., Mrs., 18 Oxford St.			
House $3500, garage $100, lot 64, 11,222 ft. land $2025.....		5625	112.50
Kelley, Chester B., 25 Foxcroft Rd.....	1500		30.00
Kelley, Helen W., Mrs., 25 Foxcroft Rd.			
House $9000, garage $400, lot 140, 16,-164 ft. land $2575.....		11975	239.50
Kelley, Daniel, 4 Dix St.....	1300		26.00
Pt. lot 199, 10,547 ft. land, Appalachian Rd.		325	6.50
Pt. lot 200, 8354 ft. land, Reservoir St...		250	5.00
House $500, barn $25, 35,000 ft. land $500, 700 Washington St.....		1025	20.50
Kelley, Martha A., Mrs., 4 Dix St.			
House $10,000, 10,154 ft. land $2750, 4 Dix St.		12750	255.00
House $2000, 4600 ft. land $2525, 1 Elmwood Ave.		4525	90.50
Kelley, Daniel, and Daniel W. Hawes, Winchester Pl.			
House, 39 Railroad Ave., $1400, barn $300, shed $100, house, 43 Railroad Ave., $800, 7296 ft. land $1825, Railroad Ave.		4425	88.50
House, 53 and 55 Railroad Ave., $500, house, 16 Winchester Pl., $400, house,			

Name, Location and Description	Personal	Real	Total Tax
18 Winchester Pl., $500, 6672 ft. land $1675, Railroad Ave. and Winchester Pl.		3075	61.50
House, $800, 10635 ft. land $2125, 13 Winchester Pl.		2925	58.50
Kelley, Daniel J., 11 Mystic Ave.			
House $5200, lot 1, 5631 ft. land $950		6150	123.00
Kelley, Erskine H., 32 Fletcher St.	500		10.00
Kelley, Mary, Mrs., 32 Fletcher St.			
House $4500, lot 1, 6140 ft. land $1225, lot A, 4220 ft. land, back, $625		6350	127.00
Kelley, Frances C., Mrs., 3 Willow St.			
16,035 ft. land, Church St.		2575	51.50
House $8500, garage $400, 20,498 ft. land $2450, 3 Willow St.		11350	227.00
Kelley, Joshua C., 5 Sheffield-West	2500		
House $9500, lot 2, 9880 ft. land $2975, 6030 ft. land, back, $600		13075	311.50
Kelley, Kate, Mrs., 31 Swanton St.			
House $1000, 10,187 ft. land $800, 31 and 33 Swanton St.		1800	36.00
Kelley, Mark, 15 Arthur St.			
House $1800, lots 292 and 293, 5000 ft. land $300		2100	42.00
Kelley, Mary, Mrs., 11 Hill St.			
House $800, 10,890 ft. land $425		1225	24.50
Kelley, Orion, 43 Church St.	500		10.00
Kelley & Hawes Co., Winchester Pl.			
Stable $9000, garage $2000, 9089 ft. land $3175, 23 Railroad Ave.		14175	283.50
Barn and livery $2000, storage-house $10,000, 10,140 ft. land $5075, Park St.		17075	341.50
Garage $45,000, 10,895 ft. land $5450, 8 Winchester Pl.		50450	1009.00
Kellogg, Nellie J., Mrs., 86 Church St.			
House $4500, barn $50, 10,000 ft. land $2500, 86 Church St.		7050	141.00
House $3500, 8500 ft. land $1950, 7 Lagrange St.		5450	109.00
Kellough, Eva T., Miss, 6 Lakeview Rd.			
House $5000, lot 18, 11,577 ft. land $2675		7675	153.50
Kemp, Hiram A., Heirs, 30 Mt. Pleasant St.			
House $4000, barn $500, 39,073 ft. land $6250		10750	215.00
Kendall, Charles E. 28 Washington St.	375		7.50
Kendall, Sarah A., Mrs. 28 Washington St.			
House $1500, garage $100, 8164 ft. land $2050		3650	73.00
Kendall, Elizabeth H., Mrs., 7 Symmes Rd.			
House $5700, lot 14, 7301 ft. land $1175		6875	137.50
Kenerson, Edward H., 14 Brooks St.	1000		
House $7000, garage $100, 15,492 ft. land $2225		9325	206.50

Name, Location and Description	Personal	Real	Total Tax
Kennedy, Joseph C., 170 Mt. Vernon St..	2000		40.00
Kennedy, Alice L., Mrs., 170 Mt. Vernon St.			
House $7000, barn $700, 14,968 ft. land $3000, 170 Mt. Vernon St.		10700	214.00
House $3000, 7000 ft. land $1550, 134 Mt. Vernon St.		4550	91.00
House, 130 Mt. Vernon St., $5000, house, 3 Kendall St., $1200, 10,345 ft. land $1250, Mt. Vernon and Kendall Sts.....		7450	149.00
Kennedy, Patrick J., Heirs, 13 Oak St.			
House $1200, 6450 ft. land $450.....		1650	33.00
Kerr, Frederick N., 1 Lakeview Rd.....	1700		34.00
Kerrigan, Celia, Mrs., 104 Cross St.....	50		
House $1500, barn $100, lots 1, 2, 3, 4, 13,310 ft. land $525, pt. lot 105, 1945 ft. land, back, $50		2175	44.50
Kerrigan, John, Heirs, 79 Swanton St.			
House $300, 16,810 ft. land $11175.....		1475	29.50
Kerrison, John C., and Florence M., 13 Lakeview Rd.	600		12.00
House $9000, lot 22, pt. 23, 12,188 ft. land $2925		11925	238.50
Kerrison, Florence M., Mrs., 13 Lakeview Rd.			
Lot 28, 11,789 ft. land, Ravenscroft Rd.		2600	52.00
Keyes, Louis G., 38 Eaton St.	600		12.00
Kidder, Arthur A., 29 Everett Ave.....	2450		49.00
Kidder, Mary W., Mrs., 29 Everett Ave.	4000		
House $16,000, garage $1000, 17,693 ft. land $6200, 29 Everett Ave.....		23200	544.00
Lot 20, 9576 ft. land, Sheffield-West....		2575	51.50
Kidder, Everett F., 17 Symmes Rd.....	1700		
House $6000, lot 19, 4757 ft. land $750		6750	169.00
Kilcoyne, John, 21 Chester St.			
House $1200, barn $100, 18,464 ft. land $1100		2400	48.00
Kilcoyne, Kate, Mrs., 21 Chester St.			
Lots 7, 8, 28,793 ft. land $1450, Chester St., pt. lot 2, 8000 ft. land $400, Washington St.		1850	37.00
Kilcoyne, Katie C., Mrs., 21 Chester St.			
House $500, 10,100 ft. land $500, 8 Spruce St.		1000	20.00
Kimball, Daniel W., 11 Wildwood St.			
House, unfinished, $2000, 20,870 ft. land $3750, 11 Wildwood St.		5750	115.00
62,352 ft. land, Palmer St.		2500	50.00
23,943 ft. land, Willow St.....		950	19.00
2 acres land, under water, Lake St....		200	4.00
Kimball, Jean S., Mrs., 29 Wedgemere Ave.	1450		
House $12,000, garage $1500, pt. lots 83, 84, 18,048 ft. land $3250.....		16750	364.00

Name, Location and Description	Personal	Real	Total Tax
Pt. lots 83, 84, 12,909 ft. land $2325, pt. lot 85, 15,398 ft. land $2775, Foxcroft Rd.		5100	102.00
Lot 86, 15,290 ft. land, Yale St.		2150	43.00
Kimball, Reuben M., 45 M. V. Parkway	1000		20.00
King, Edith P., Mrs., 3 Summit Ave.			
House $6000, 10,140 ft. land $1625		7625	152.50
Kinsley, Charles E., 99 Cambridge St.	1000		
House $4800, barn $700, 10,102 ft. land $1625, 5503 ft. land, back, $775		7900	178.00
Kirkpatrick, George, 8 Fairmount St.	300		
House, 8 Fairmount St., $5500, house, 10 Fairmount St., $2500, barn $200, 62,500 ft. land $3125, lot 19, 19,261 ft. land $1350, Fairmount St.		12675	259.50
Klyce, Scudder, 12 Highland Ter.			
House $4500, 19,384 ft. land $975		5475	109.50
Knapp, Cherry C., et al., 8 Chestnut St.			
House $1600, 18,125 ft. land $2900		4500	90.00
Kneeland, Martin D., 20 Symmes Rd.			
House $5800, lot 9, 6500 ft. land $1050, 20 Symmes Rd.		6850	137.00
House $5000, garage $200, lot 20, 7700 ft. land $775, Everell Rd.		5975	119.50
Kneeland, William A., 157 Highland Ave.	675		
House $5000, lot 1, pt. 12, 8524 ft. land $950		5950	132.50
Kniffler, Bruno, 75 Church St.	500		10.00
Knight, Alfred E., 32 Grove St.	1500		30.00
Knight, Agnes M., Mrs., 32 Grove St.			
House $3000, barn $200, 23,900 ft. land $2650, 20,000 ft. land, back, $600		6450	129.00
Knight, Frank H., 4 Ridgeway	4000		80.00
Kramer, Walter S., 20 Sheffield Rd.	3200		
House $7500, garage $700, pt. lots 36, 37, 11,354 ft. land $3400		11600	296.00
Kronquist, Henrietta P., Mrs., 30 Water St.			
House $2500, lot B, 5955 ft. land $375, 28 and 30 Water St.		2875	57.50
Lake, Stephen D., 17 Clematis St.	500		10.00
Lake, Frances, Mrs., 17 Clematis St.			
House $4500, garage $200, lot 10, 13,029 ft. land $775		5475	109.50
Lally, Patrick J., 33 Kirk St.			
House $1800, lots 297, 298, 5000 ft. land $300, 25 Arthur St.		2100	42.00
House $1800, lots 166, 167, 5000 ft. land $300, 31 and 33 Kirk St.		2100	42.00
House $3500, lots 168, 169, 5000 ft. land $300, 81 and 83 Loring Ave.		3800	76.00
Lampee, Charles I., 9 Foxcroft Rd.	600		12.00
Lampee, Marion C., Mrs., 9 Foxcroft Rd.			
House $8000, lot 143, 13,950 ft. land $2225		10225	204.50

Name, Location and Description	Personal	Real	Total Tax
Lampee, Thomas C., 3 Lewis Rd.....	1275		25.50
Lane, Charles A., 37 Glen Rd.....	700		
House $3700, barn $400, lot 5, 10,224 ft. land $1225, lot 5, 10,405 ft. land, back, $1050		6375	141.50
Lane, Julia E., Mrs., 75 Nelson St. House $1000, 5040 ft. land $450.....		1450	29.00
Lane, Oscar C., 20 Bacon St.....	500		10.00
Lang, John and James, 12 Westley St. House $3800, 7500 ft. land $750, 10 and 12 Westley St.		4550	91.00
Langford, Catherine R., Miss, 85 Wendell St. House $1000, lots 95, 96, 5000 ft. land $300		1300	26.00
Langley, Stephen S., 5 Cambridge St....	2250		
House $2800, lot 11, pt. 12, 4964 ft. land $750, 15 Lloyd St.....		3550	116.00
Langley, Ella J., Mrs., 5 Cambridge St. House, 5 Cambridge St., $5000, house, 11 Cambridge St., $2000, 183,000 ft. land $14,650, Cambridge St.....		21650	433.00
3¼ acres pasture, Arlington St.....		1625	32.50
Laraway, Jonas A., 177 Forest St. House $3000, 11,000 ft. land $2425, 5 Wildwood St.		5425	108.50
Laraway, Jonas A., Trustee, 177 Forest St. Barn $500, shop $100, 4582 ft. land $2500, Park St.....		3100	62.00
Laraway, Mary F., Mrs., 177 Forest St. House $5000, 72,934 ft. land $1550, 177 Forest St.		6550	131.00
House $3000, 7180 ft. land $350, 181 Forest St.		3350	67.00
House $3000, 24,833 ft. land $3225, 199 and 201 Washington St.....		6225	124.50
House $1500, 3240 ft. land $425, 203 Washington St.		1925	38.50
Building $2000, 2373 ft. land $3325, 578 Main St.		5325	106.50
House $4000, 8000 ft. land $6000, 7688 ft. land, back, $1925, 610 Main St.....		11925	238.50
House $2000, barn $800, 10,000 ft. land $1000, 13,420 ft. land, back, $125, 761 Main St.		3925	78.50
House $1500, house $1300, house $1500, house $1500, house $600, 7545 ft. land $5650, Purington Pl.....		12050	241.00
House $1000, 2060 ft. land $1550, 10 Thompson St.		2550	51.00
Larson, Carl, 993 Main St.....	700		14.00
Larson, Ida M., Mrs., 993 Main St.....	200		
House $3000, lot 7, 14,750 ft. land $750, 993 Main St.		3750	79.00

Name, Location and Description	Personal	Real	Total Tax
Barn $800, lot 10, 8050 ft. land, $325, Russell Rd.		1125	22.50
Lot 11, 3203 ft. land $125, lot 12, 3091 ft. land $125, Russell Rd.		250	5.00
House $4500, lot 8, 5292 ft. land $275, 995 Main St.		4775	95.50
Larson, Ida M., Trustee, 993 Main St.			
Lot 92, 3163 ft. land, Sheridan Cir.		125	2.50
Lot 94, 3624 ft. land, Sheridan Cir.		150	3.00
Latham, Mary E., Mrs., 78 Harvard St.			
House $1500, lot 34, pt. 30, 4357 ft. land $250		1750	35.00
Laughran, Lawrence J., 15 Manchester Rd.	4000		
Shop $5000, shop $100, factory $5500, 3 storehouses $1200, boiler house $1500, shed $400, 1½ acres land $2400, ½ acre land $50, 18 Cross St.		16150	403.00
Laughran, Rose D., Mrs., 15 Manchester Rd.			
House $6000, lot 7, pt. 6, 7300 ft. land $1250		7250	145.00
Lawrence, Grace, Miss, 16 Forest Cir.			
House $2800, 17,785 ft. land $350		3150	63.00
Lawson, Charles T., 296 Washington St.	800		
House $1500, barn $100, 5000 ft. land $500, 320 Washington St.		2100	58.00
Lawson, Margaret S., Mrs., 296 Washington St.			
House $2000, barn $200, 19,412 ft. land $1950, 296 Washington St.		4150	83.00
Lawton, Dennis, 31 Pond St.	100		
House $800, barn $100, ¾ acre land $650		1550	33.00
5½ acres land and woodland, Pond St.		1000	20.00
Lazelle, Emilie M., Mrs., 11 Symmes Rd.			
House $5500, lot 12, 5809 ft. land $925		6425	128.50
Leahy, Daniel T., 34a Grove St.	100		2.00
Learned, Frederick H., 84 Walnut St.			
House $3500, lot 46, 4693 ft. land $375 22 Lebanon St.		3875	77.50
Learned, Alice M., Mrs., 84 Walnut St.			
Lot 47, 4664 ft. land, Lebanon St.		375	7.50
Lee, W. Creighton, 7 Pine St.	1100		
13,315 ft. land, Hillside Ave.		2000	62.00
Lefavour, William A., 4 Herrick St.	25		.50
Lefavour, Fay H., Mrs., 4 Herrick St.			
House $7000, lot 7, 6300 ft. land $1250		8250	165.00
Lentine, Sam, 51 Irving St.			
House $2000, lot 87, pt. 91, 4689 ft. land $275		2275	45.50
Leonard, Frank, 5 Harvard St.			
House $1500, lot 161, 3000 ft. land $200.		1700	34.00
Le Royer, Charles P., 15 Cambridge St.	500		10.00
Lewis, Benjamin, 14 Norwood St.	500		10.00
Lewis, Elmer E., 20 Maxwell Rd.	300		6.00

Name, Location and Description	Personal	Real	Total Tax
Lewis, Minnie E., Mrs., 20 Maxwell Rd. House $3200, lot 8, 5225 ft. land $775...		3975	79.50
Libby, Horace K., 165 Forest St.....	300		6.00
Libby, Florence M., Mrs., 165 Forest St. House $4000, garage $500, lots 2, 16, 14,385 ft. land $700.....		5200	104.00
Lingham, Martha H., Mrs., 208 Main St.	250		5.00
Linscott, Daniel C., 20 Central St.....	600		12.00
Linscott, Harriet R., Mrs., 20 Central St. House $6000, lot 1, 7125 ft. land $1650		7650	153.00
Liscomb, Mabel S., Mrs., 21 Washington St.	500		10.00
Little, Georgie R., Mrs., 19 Everett Ave. House $2000, barn $500, 34,268 ft. land $10,275		12775	255.50
Little, Robert H., 179 Cambridge St.....	3000		60.00
Little, Robert H., Arthur T. and Albert N., 179 Cambridge St. House $3000, barn $500, 2 greenhouses $500, 2 henneries $200, pigeon house $800, 1 acre land $2000, 8½ acres land $3825, 179 and 181 Cambridge St.....		10825	216.50
Little, Mary, Heirs, 164 Cambridge St. House $1500, barn $800, barn $400, barn $200, shed $100, greenhouse $3000, greenhouse $1500, 1 acre land $2000, 7½ acres land $2250, 3¼ acres pasture, back, 375		12125	242.50
Littlefield, George S., 203 Highland Ave.	50		1.00
Littlefield, Georgiana, Mrs., 203 Highland Ave. House $2500, barn $100, 17745 ft. land $2475		5075	101.50
Livingstone, James R., 30 Stevens St....	300		6.00
Livor, John E., 37 Fletcher St.....	1100		22.00
Lochman, Anna W., Mrs., 16 Kenwin Rd.	75		1.50
Locke, George L., Ridge St.....	2675		
House $2400, garage $500, barn $1800, carriage house $300, boiler-house $100, shed $50, 33 acres land $4100, 13 acres pasture $650, 17 acres woodland $850		10750	268.50
Locke, Maurice, Henry St. House $200, lot 211, 9443 ft. land $100		300	6.00
Locke, Varnum P., et al., 132 Cambridge St. 10 acres land, back, Cambridge St....		2500	50.00
Locke, Varnum P., 132 Cambridge St....	450		9.00
Locke Elizabeth, Mrs., 132 Cambridge St. House $900, barn $800, 20,000 ft. land $1600, 5 acres land, back, $1500, 30 acres pasture, back, $3000, 5 acres woodland, back, $400.....		8200	164.00
Locke, Wendell W., Ridge St.....	850		17.00
Locke, Wilbur S., 37 Dix St.....	150		3.00
Locke, Sarah K., Mrs., 37 Dix St.....	2000		40.00

Name, Location and Description	Personal	Real	Total Tax
Lockshin, Harry, Dothan St.			
House $1800, barn $200, lot 171, 9753 ft. land $100		2100	42.00
Lombard, Arthur C., 105 Church St.	10000		200.00
Lombard, Estella H., Mrs., 105 Church St.			
House $15,000, barn $3000, lot 17, 16,500 ft. land $4125		22125	442.50
Lombard, Manuel H., 92 Church St.	4000		80.00
Lombard, Anna J., Mrs., 92 Church St.			
House $10,000, garage $400, 16,431 ft. land $4925		15325	306.50
Loomis, Corinne V., Miss, Appalachian Rd.	400		8.00
Lord, James B., 10 Pine St.	6400		
House $11,000, barn $1000, 53,077 ft. land $10,600		22600	580.00
Louigro, Maro, 17 Florence St.			
House $400, lots 24, 25, 9344 ft. land $475		875	17.50
Lots 28, 29, 9640 ft. land, Florence St.		475	9.50
Lovering, Edwin N., 6 Hillside Ave.	200		4.00
Lovering, Helen H., Mrs., 6 Hillside Ave.			
House $5500, garage $200, lot 3, pt. 4, 5, 10,791 ft. land $1950		7650	153.00
Lowe, John A., 2 Park Ave.	250		5.00
Lowell, W. Holbrook, 4 Lakeview Rd.	1000		20.00
Lowell, Marion I. S., Mrs., 4 Lakeview Rd.			
House $6000, lot 15, 11,143 ft. land $2675		8675	173.50
Lucas, Archibald, 10 Chester St.			
House $1500, shed $25, 5100 ft. land $300		1825	36.50
Luce, Ernest, 19 Edgehill Rd.	550		11.00
Luce, Edith M., Mrs., 19 Edgehill Rd.			
House $7500, lot 9, 8950 ft. land $1425		8925	178.50
Luce, Thomas D., Jr., 9 Lewis Rd.	150		3.00
Luce, Mary W., Mrs., 9 Lewis Rd.	600		12.00
Luce, Thomas D., Jr., Trustee, 9 Lewis Rd.			
House $4500, 11,240 ft. land $2600, 112 Church St. and 2 Glen Rd.		7100	142.00
House $3000, 6234 ft. land $1375, 117 Mt. Vernon St.		4375	87.50
Lundblad, Oscar, 19 Lockwan St.			
House $2000, lots 229, 230, 231, 232, 10,000 ft. land $500		2500	50.00
Lunt, Sarah F., Mrs., 1 Myrtle St.			
House $3000, lot 3, 17,814 ft. land $3200, 4 Fairview Ter.		6200	124.00
Luongo, Dominick, 7 Florence St.	400		8.00
Luongo, Carmela, 7 Florence St.			
House $600, lot 15, 10,500 ft. land $400, 7 Tremont St.		1000	20.00
House $1100, shop $1500, 4175 ft. land $325, 7 Florence St.		2925	58.50
Luongo, Emidao, 26 Shepard Ct.			
House $1400, 8326 ft. land $325		1725	34.50

Name, Location and Description	Personal	Real	Total Tax
Lots 2, 3, 8010 ft. land $250, lot 11, 5344 ft. land $150, Fitzgerald Ave.....		400	8.00
Luongo, Giovanni and Rosinna, 46 Florence St.			
House $1800, lot 7, pt. 6, 8625 ft. land $425		2225	44.50
Lutes, John L., 31 Vine St.			
House $1900, 7598 ft. land $1150, 31 Vine St.		3050	61.00
House $1500, 6804 ft. land $2725, 650 Main St.		4225	84.50
Lydon, Bridget, Mrs., 38 Pickering St.			
House $1500, 7902 ft. land $400.....		1900	38.00
Lydon, Sarah C., Mrs., 9 Lloyd St.			
House $2500, lot 14, 4976 ft. land $750.		3250	65.00
Lynam, Fanny, Miss, 21 Nelson St.			
House $1500, lot 1, 4502 ft. land $450, 21 Nelson St.		1950	39.00
Lynch, Andrew J., et al., 9 Grove Pl.			
House $600, 14,235 ft. land $575.....		1175	23.50
Lynch, Ellen, Mrs., 55 Pond St.			
House $800, 17,670 ft. land $900.....		1700	34.00
Lynch, James J., 45 Pond St.			
House $500, 16,800 ft. land $500.....		1000	20.00
Lynch, John, 132 Swanton St.....	1500		
House, 132 Swanton St., $2800, barn $150, store, 136 Swanton St., $300, 12,020 ft. land $850, Swanton St.....		4100	112.00
Lynch, John A., 46 Swanton St.....	250		5.00
Lynch, Gertrude E., 132 Swanton St.			
House $900, lot 14, 10,540 ft. land $525, 13 Tremont St.		1425	28.50
Lynch, Mary F., Miss, 247 Swanton St.			
House $1000, lot 318, 3296 ft. land $200.		1200	24.00
Lynch, Michael, 57 Pond St.....	150		
5 acres land, Pond St.....		2000	43.00
Lyons, Michael E., Heirs, 27 Oak St.			
House, 27 Oak St., $2000, house, 20 Holland St., $800, 11,670 ft. land $825, Oak St		3625	72.50
MacAlman, John H., 42 Everett Ave.....	1600		32.00
MacAlman, Florence N., Mrs., 42 Everett Ave.			
House $13,000, garage $1500, lot 1, 13,110 ft. land $3550, lots 11, 12, 13, A, 56,318 ft. land $5625.....		23675	473.50
MacDonald, Frederick C., 195 Forest St..	500		10.00
MacDonald, Helen M., Mrs., 195 Forest St.			
House $2000, 4 henneries $250, 47,775 ft. land $475, 197 Forest St.....		2725	54.50
MacDonald, Alexander S., 11 Edgehill Rd.	800		16.00
MacDonald, Hazel H., Mrs., 11 Edgehill Rd.			

Name, Location and Description	Personal	Real	Total Tax
House $7000, lot 6, 8000 ft. land $1200.		8200	164.00
MacDonald, John J., 13 Kendall St.			
House $2500, 30,440 ft. land $1825, 41 and 43 Canal St.....		4325	86.50
Macdonald, Louisa H., Mrs., 141 Washington St.			
House $3000, barn $200, 6908 ft. land $1300, 141 Washington St.....		4500	90.00
Macdonald, Louisa H., and William O. Dupee, 141 Washington St.			
House $1600, 6778 ft. land $1225, 145 Washington St.....		2825	56.50
MacKenzie, Donald W., Henry St.....	300		6.00
MacKenzie, Jennie A., Henry St.			
House $1000, lot 227, 10,915 ft. land $100		1100	22.00
MacKenzie, Kenneth and Warren, Henry St.			
Lot 228, 10,600 ft. land, Henry St.....		100	2.00
Mackesy, Hannah and Mary, 68 Nelson St.			
House $1500, 5783 ft. land $525, 68 and 70 Nelson St.....		2025	40.50
Mackesy, Thomas J., 4 Norwood St.			
3155 ft. land Nelson St.....		275	5.50
MacKinnon, Allan P., 7 Glengarry.....	600		12.00
MacLellan, Abigail J., Mrs., 59 Cross St.	300		
House $1200, barn $200, lot 3, 5000 ft. land $300, 59 Cross St.....		1700	40.00
Lots 5, 7, 9, 11, pts. 13, 15, 165, 166, 39,550 ft. land, Cross St.....		800	16.00
Lot 85, 5000 ft. land, East St.....		100	2.00
MacLellan, Joseph, 59 Cross St.			
Lots 8, 10, 14; 15,000 ft. land $600, lot 87, 5000 ft. land $100, East St.....		700	14.00
MacMaster, Isabel B., Mrs., 14 Mystic Ave.			
House $1500, barn $50, 8500 ft. land $1200		2750	55.00
MacPhie, Sarah J., Mrs., 7 Fells Rd.			
House $5000, lot 237, 14,842 ft. land $900		5900	118.00
Maddison, Arthur N., 20 Wedgemere Ave.	900		18.00
Maddocks, John A., 3 Woodside Rd.....	575		11.50
Maddocks, Edith K., Mrs., 3 Woodside Rd.			
House $6500, garage 600, lot 5, 14,154 ft. land $1700.....		8800	176.00
Magill, George A., 26 Cabot St.....	500		10.00
Magill, Edna L., Mrs., 26 Cabot St.			
House $7000, lot 8, 7289 ft. land $1175..		8175	163.50
Maguire, Edward F., 13 Elmwood Ave...	100		2.00
Maguire, James, 21 Lincoln St.			
House $3500, 32,112 ft. land $2250.....		5750	115.00
Maguire, John F., 17 Russell Rd.			
House $2500, lot 15, 3173 ft. land $150		2650	53.00
Maguire, Mary, Mrs., 30 Westley St.			
House $1800, lot 19, 4939 ft. land $500,			

Name, Location and Description	Personal	Real	Total Tax
30 and 32 Westley St.....		2300	46.00
Maguire, Patrick J., 22 Vine St.....	1000		20.00
Maher, Catherine, Mrs., 9 Florence St...	50		
House $1500, 10,000 ft. land $500.....		2000	41.00
Main, Charles R., 31 Prospect St.....	750		15.00
Main, Charles T., 14 Herrick St.....	3900		
House $8000, garage $1000, 16,242 ft. land $3350, 14 Herrick St.....		12350	325.00
House $11,000, garage $1500, 16,995 ft. land, $1700, 31 Prospect St.....		14200	284.00
Malloy, James, 9 Baldwin St.			
House $800, lot 3, 7860 ft. land $325....		1125	22.50
Maloney, Bridget M,. Miss, 360 Washington St.	400		
House and store $2500, lot 169, 3236 ft. land $325, 358 and 360 Washington St.		2825	64.50
Mansfield, Jessie F., Mrs., 13 Highland View Ave.			
House $3000, lot 33, pt. 32, 5360 ft. land $150		3150	63.00
Manter, Edwin D., 6 Ridgefield Rd.....	75		1.50
Manter, May T. A., Mrs., 6 Ridgefield Rd.			
House $7000, lot 30, 7850 ft. land $1425		8425	168.50
Marble, Walter P., 149 Highland Ave....	300		
House $5300, 7513 ft. land $750.....		6050	127.00
Marchant, Alfred H., 14 Rangeley.....	2500		50.00
Marchese, Salvatore and Josephine, 95 Irving St.			
House $1300, barn $100, store $200, lot 7, pt. 11, 4112 ft. land $250.....		1850	37.00
Lots 1, 3, 5280 ft. land, Irving St.....		275	5.50
Marion, Annie B., Mrs., 8 Alben St.			
House $2500, lot 4, 8184 ft. land $500, 8 Alben St., lots 5, 6, 16,200 ft. land $500, Highland Ave.		3500	70.00
Marion, Sarah N. W., Mrs., 161 Mt. Vernon St.			
Shop $1000, lot 39, 4000 ft. land $200, 972 Main St.....		1200	24.00
Marrone, Josephine, Mrs., 19 Holland St.			
House $3000, 10,000 ft. land $650, 19 Holland St.		3650	73.00
House $800, 10,513 ft. land $675, 35 Oak St.		1475	29.50
Marsh, Charles F. D., 20 Hillcrest Parkway	150		3.00
Marsh, Isabel, Mrs., 20 Hillcrest Parkway			
House $3000, garage $600, lot 225, 14,019 ft. land $425, 20 Hillcrest Parkway		4025	80.50
Lot 228, 17,378 ft. land, Fells Rd.....		875	17.50
Marsh, Jessie A., Miss, Swan Rd.			
House $4000, 39,170 ft. land $3925.....		7925	158.50
Marshall, William R., 7 Cliff St.....	4200		84.00
Marston, John P., 30 Everett Ave.....	3775		75.50

Name, Location and Description	Personal	Real	Total Tax
Marston, Elizabeth W., Mrs., 30 Everett Ave.			
House $12,000, 15,000 ft. land $4500, 9120 ft. land, back, $900		17400	348.00
Martin, Archibald T., 9 Manchester Rd.	1000		20.00
Martin, Bertram T., 23 Sheffield Rd	800		16.00
Martin, Florence L., Mrs., 23 Sheffield Rd.			
House $13,000, lot 22, 13,865 ft. land $4150, 8115 ft. land, back, $800		17950	359.00
Martin, George W., 4 Kenwin Rd	500		10.00
Martin, Mary S., Mrs., 228 Highland Ave.			
House $5500, lot 12, 10,050 ft. land $1700		7200	144.00
Martin, Patrick H., 40 Pickering St.			
House $1300, 6953 ft. land $350		1650	33.00
Martin, William, 94 Church St	1800		
House $10,000, garage $100, 22,846 ft. land $6850		16950	375.00
Martinson, Augusta, Mrs., 78 Sheridan Cir.			
House $1200, lot 88, 3163 ft. land $100		1300	26.00
Mason, Charles H., 43 Wedgemere Ave.	800		16.00
Mason, Anna M., Mrs., 43 Wedgemere Ave.			
House $6500, garage $250, lot 182, 12,000 ft. land $1800		8550	171.00
Mason, Clifford O., 8 Glen Rd	500		10.00
Mason, Edward C., 8 Grove St	100		2.00
Mason, Martha S., Mrs., 8 Grove St	1500		
House $6000, barn $400, 30,407 ft. land $4875		11275	255.50
Mason, John N., et al., 26 Mt. Pleasant St.			
Lot 1, 10,721 ft. land, Hillside Ave		1925	38.50
Mason, John N., 26 Mt. Pleasant St.			
House $3500, lot 20, 13,706 ft. land $2475, 26 Mt. Pleasant St		5975	119.50
Mason, Emma H., Mrs., 26 Mt. Pleasant St.			
House $1200, lot 14, 6254 ft. land $875, 26 Crescent Rd.		2075	41.50
Mason, Lillian T., Mrs., 11 Lloyd St.			
House $2800, lot 13, 5027 ft. land $750		3550	71.00
Mason, Elizabeth N., Mrs., 298 Main St.	800		16.00
Mason, Elizabeth N. and M. Alice, 298 Main St.			
House, 294 Main St., $5000, barn $500, house, 288 and 290 Main St., $6500, 40,000 ft. land $6400, 27,800 ft. land, back, $1675, Main St		20075	401.50
Matherson, Stephen C. and Edward S., 125 Cambridge St.			
House $7000, pt. lots 33, 34, 15,824 ft. land $2375		9375	187.50
Mathews, Mary A., Mrs., 22 Lincoln St.			
House $2000, lot 3, 5500 ft. land $375		2375	47.50

Name, Location and Description	Personal	Real	Total Tax
Mattero, Cimino and Anna, 96 Swanton St.			
House $700, 3380 ft. land $200, 3035 ft. land, back, $125		1025	20.50
Mawn, Dominick, Heirs, 44 Canal St.			
House $1700, barn $100, lot 59, 11,550 ft. land $575		2375	47.50
Mawn, Margaret A., Mrs., 25 Hemingway St.			
House $1000, lot C, 6930 ft. land $275		1275	25.50
Maxwell, Charles F., 5 Bacon St.			
House $8500, lot 3, 10,976 ft. land $1875		10375	207.50
May, Marcus B., 19 Sheffield Rd.	875		17.50
May, Gertrude J., Mrs., 19 Sheffield Rd.			
House $7000, lot 24, 9936 ft. land $2975, 7200 ft. land, back, $725		10700	214.00
Maynard, Herbert E., 80 Church St.	1000		20.00
Maynard, Mary T., Mrs., 80 Church St.			
House $4000, 8640 ft. land $2150		6150	123.00
Maynard, William H., 79 Church St.	375		
House, 14 and 16 Fletcher St., $3500, house, 18 and 20 Fletcher St., $3500, house, 22 and 24 Fletcher St., $3500, house, 28 Fletcher St., $3000, lots, 1, 2, 3, 4, 54,200 ft. land $9750, Fletcher St.		23250	542.00
House, 16 Wildwood St., $2500, house, 1 and 2 Wildwood Ter., $4500, house, 3 Wildwood Ter., $1500, house, 4 Wildwood Ter., $2500, house, 5 Wildwood Ter., $1500, shop $400, 53,700 ft. land $6450, Wildwood Ter.		19350	387.00
Maynard, Elizabeth, Mrs., 79 Church St.			
House, $11,500, barn $3000, 20,000 ft. land $5000, 20,040 ft. land, back, $2000, 79 Church St.		21500	430.00
Mayo, Deborah G., and Dora M. Nickerson, 18 Grove St.			
House $5000, barn $500, 106,177 ft. land $7425		12925	258.50
McCaffery, Edward and Sarah C., 73 Irving St.			
House, unfinished, $4000, lots 27, 31, 35, 39, 43, 47, 51, 20,643 ft. land, $1025		5025	100.50
McCall, Samuel W., and Ella T., Myopia Rd.	9000		180.00
McCall, Ella T., Mrs., Myopia Rd.			
House $22,500, barn $2000, lot 3, 171,000 ft. land $5125, Myopia Rd.		29625	592.50
McCarron, Bridget, Mrs., 63 Wendell St.			
House $1800, shed $100, lots 89, 90, 5080 ft. land $300		2200	44.00
McCarron, John, 35 White St.			
House $1500, shed $50, 31,284 ft. land $1875, 35 White St.		3425	68.50
McCarron, Catherine, Mrs., 35 White St.			

Name, Location and Description	Personal	Real	Total Tax
House $3300, house $3700, lot 9, 10,890 ft. land $650, 41 and 43 White St.....		7650	153.00
McCarthy, Charles F., 452 Main St.....	300		6.00
McCarthy, Nora T., Mrs., 452 Main St.			
House $2000, barn $100, 17,940 ft. land $3950, 2500 ft. land, back, $100.....		6150	123.00
McCarthy, Lillian E., and Gabrielle A., Misses, 21 Winchester Pl.			
House $1500, 13,660 ft. land $2050.....		3550	71.00
McCarthy, Ellen, Mrs., 55 Swanton St.			
House, 49 Swanton St., $1000, house, 53 and 55 Swanton St., $1600, shed $50. 12,360 ft. land $875, 10,000 ft. land, back, $500, Swanton St.....		4025	80.50
McCarthy, Emma C., Trustee, 432 Main St.			
House $3000, lot 3, 3700 ft. land $825, 432 Main St.		3825	76.50
McCarthy, Florence M., Mrs., 31 Irving St.			
House $1400, lot 115, 3462 ft. land $200		1600	32.00
McCarthy, Victoria F., Mrs., 42 Harvard St.			
House $1600, lot 106, pt. 102, 4357 ft. land $300, 42 Harvard St.....		1900	38.00
Lots 21, 22, 6980 ft. land, Florence St...		350	7.00
McCormack, Thomas E., 8 Chapin Ct.			
House $1000, lot 1, 3300 ft. land $200, 8 and 10 Chapin Ct.....		1200	24.00
McCosker, Eliza M., Heirs, 76 Church St.			
House $3500, 14,084 ft. land $3525.....		7025	140.50
McCue, James P., 16 Sheridan Cir.			
House $1500, lots 113, 115, 117, 119, pt. 121, 14,101 ft. land $575, 16 Sheridan Cir.		2075	41.50
Lot 124, 3812 ft. land, Sheridan Cir....		150	3.00
Lots 129, 130, 6307 ft. land, Main St...		250	5.00
McCush, Ann, Mrs., 62 Richardson St.			
House $1200, lot 9, 12,400 ft. land $625.		1825	36.50
McDonald, Allan J., 968 Main St.			
House $1300, lots 2, 3, 4, 9045 ft. land $550		1850	37.00
McDonald, Elizabeth T., Mrs., 10 Hill St.			
Lot 1, 7400 ft. land, Hill St.....		300	6.00
McDonald, Agnes D., Miss, 92 Bacon St..	600		12.00
McDonald, Ida E., Mrs., 92 Bacon St.			
House $8500, 14,867 ft. land $4450.....		12950	259.00
McDonald, Robert E., 44 Wedgemere Ave.	1500		30.00
McDonald, Lucy, Mrs., 44 Wedgemere Ave.			
House $8500, garage $1000, lot 132, pt. 131, 18,000 ft. land $2700.....		12200	244.00
McDonough, Abbie T., Mrs., 11 Glenwood Ave.			
House $2000, lots 35, 36, 7104 ft. land $300, 9 and 11 Glenwood Ave.....		2300	46.00

Name, Location and Description	Personal	Real	Total Tax
McElhaney, Mary, Miss, 7 Baldwin St.			
House $1500, barn $200, 16,641 ft. land $650		2350	47.00
McElhaney, Mary, et al., 7 Baldwin St.			
11,830 ft. land, Holton St.		475	9.50
McElhaney, Margaret, Mrs., 24 Shepard Ct.			
House $1200, lot 21, 11,104 ft. land $450		1650	33.00
McElhiney, Alphonso M., 11 Clark St.			
House $700, 3000 ft. land $175, 3140 ft. land, back, $25		900	18.00
McEwen, Addie M., Mrs., 16 Clematis St.			
House $2800, barn $100, lot 4, 5400 ft. land $325, 16 Clematis St.		3225	64.50
House $7000, lots 2, 3, 7093 ft. land $1200, 25, 27, 29 Vine St.		8200	164.00
Store $1200, lot 17, 6099 ft. land $350, Forest St.		1550	31.00
McFeeley, Neil, 25 Oak St.	600		12.00
McFeeley, Catherine, Mrs., 25 Oak St.			
House $1200, 7960 ft. land $550		1750	35.00
McGill, William H., 21 Oxford St.	1500		
Lot 5, 11,210 ft. land, Bacon St.		3375	97.50
McGill, Evelyn H., Mrs., 21 Oxford St.			
House $5000, garage $200, lot 69, 11,966 ft. land $2150		7350	147.00
McGourty, Catherine, Mrs. 10 Loring Ave.			
House $1800, barn $50, lots 340, 341, 5000 ft. land $300, 10 and 12 Loring Ave.		2150	43.00
McGovern, Terrance, 27 Loring Ave.			
House $3000, lots 359, 360, 5000 ft. land $250, 27 Loring Ave.		3250	65.00
McGowan, Patrick, 2½ Clark St.			
House $1200, 4520 ft. land $275		1475	29.50
McGowan, Rose, Mrs., 49 Canal St.			
House $800, 19,700 ft. land $1000, 49 and 51 Canal St.		2200	44.00
McGreenery, Martha E., Mrs., 32 Calumet Rd.	500		
House $9500, garage $350, lot 10, 14,198 ft. land $2275		12125	252.50
McHugh, Patrick, 17 Cedar St.			
House $800, 9937 ft. land $500		1300	26.00
McHugh, Peter P., 54 Salem St.			
House $1000, pt. lots 6, 7, 12,860 ft. land $650, 54 and 56 Salem St.		1650	33.00
House $1000, 4526 ft. land $275, 4 Clark St.		1275	25.50
McHugh, Delia A., Mrs., 54 Salem St.			
House $1000, pt. lot 8, 6100 ft. land $300, 50 and 52 Salem St.		1300	26.00
McIntosh, Charlotte A., Mrs., 21 Stone Ave.			
House $3600, lots 6, 7, 12,000 ft. land			

Name, Location and Description	Personal	Real	Total Tax
$850		4450	89.00
McKenzie, Edward P., 5 Middlesex St.	150		3.00
McLaughlin, Bridget, Mrs., 11 Oak St. House $800, 11,650 ft. land $825		1625	32.50
McLean, C. Garfield, 309 Washington St.	500		10.00
McLean, Helen E., Mrs., 62 Highland Ave. House $3200, garage $200, lot 203, 17,440 ft. land $875		4275	85.50
McLean, John A., 51 Forest St. House $2700, lots 8, 9, 10,814 ft. land $650		3350	67.00
McLean, William S., 6 Winthrop St.	100		
House $4000, lot C, 4651 ft. land $925		4925	100.50
McMahon, Susan, Heirs, 39 Salem St. House $1000, lot 12, 8820 ft. land $525		1525	30.50
McManus, John H., 49 Cross St. House $800, 17,840 ft. land $900		1700	34.00
McMillan, Mary H., Mrs., 9 Cottage Ave. House $2000, 5188 ft. land $1150		3150	63.00
McMinamin, John F., 18 Highland View Ter. House $2500, hennery $50, lots 39, 40, 41, 9600 ft. land $300, 18 Highland View Ter.		2850	57.00
McMinamin, Harriet E., Mrs., 18 Highland View Ter. Lot 52, 3200 ft. land, Highland View Ter.		100	2.00
McNally, Anna L., Mrs., 15 Eaton St. House $2000, 6255 ft. land $825, 15 Eaton St.		2825	56.50
House, 15 Winchester Pl., $800, house, 17 and 19 Winchester Pl., $1500, 9620 ft. land $1450, Winchester Pl.		3750	75.00
McNamara, John J., and Margaret W., 5 Russell Rd. House $2300, lot 21, 4608 ft. land $225		2525	50.50
McNeill, G. Leonard, 39 Grove St. House $9500, lot 1, 11,985 ft. land $1200		10700	214.00
McNelly, John F., 12 Hancock St.	50		1.00
McNulty, Mary, Mrs., 48 Wendell St. House $2000, 5000 ft. land $300		2300	46.00
McPartland, Thomas, 16 Chapin Ct. House $1000, lot 2, 3300 ft. land $200, 16 and 18 Chapin Ct.		1200	24.00
Mead, George N. P., 27 Church St.	1400		28.00
Mead, Jennie H. M., Mrs., 27 Church St. House $6000, 4365 ft. land $4375		10375	207.50
Merrill, Frank H., 10 Oxford St.	1000		20.00
Merrill, Esther C., Mrs., 10 Oxford St. House $13,000, garage $1500, pt. lot 18, 15,045 ft. land $3300, 10 Oxford St.		17800	356.00
Merrill, Raymond, 6 Crescent Rd.	950		19.00
Merrill, Martha K., Mrs., 6 Crescent Rd.			

Name, Location and Description	Personal	Real	Total Tax
House $5000, pt. lots 10, 12, 5925 ft. land $825		5825	116.50
Merritt, Nathaniel J., 158 Washington St.	1000		20.00
Meskell, David, 3 Clark St.			
House $700, 3000 ft. land $175, 1950 ft. land, back, $25, 3 Clark St.		900	18.00
House $700, 3000 ft. land $175, 3440 ft. land, back, $25, 5 Clark St.		900	18.00
House $800, 3000 ft. land $175, 1820 ft. land, back, $25, 15 Clark St.		1000	20.00
House $900, 3000 ft. land $175, 1380 ft. land, back, $25, 17 Clark St.		1100	22.00
Messenger, Edward M., 389 Washington St.			
House $4000, barn $800, 24,234 ft. land $1700		6500	130.00
Metcalf, Edgar W., 9 Madison Ave.	75		1.50
Metcalf, Ellen E. Mrs., 9 Madison Ave.	50		
House $3000, barn $100, 27,970 ft. land $4475		7575	152.50
Metcalf, Henry C., 31 Sheffield Rd.	900		18.00
Metcalf, Mary J., Mrs., 31 Sheffield Rd.	1300		
House $10,000, lot 18, 12,015 ft. land $3600		13600	298.00
Metcalf, Percival B., 12 Glen Rd.	600		
House $4500, barn $800, lot 9, 13,400 ft. land $1600, 12 Glen Rd.		6900	150.00
House $3500, 10,000 ft. land $1400, 8 Glen Rd.		4900	98.00
Garage $500, garage $200, 10,435 ft. land $1050, 10 Glen Rd.		1750	35.00
Metcalf, Robert B., 10 Wildwood St.	375		
House $4500, 9322 ft. land $1875		6375	135.00
Methodist Society, Trustees			
House $3600, 5990 ft. land $1200, 17 Myrtle St.		4800	96.00
Meyer, John C., 3 Sheffield Rd.	9500		190.00
Meyer, Amelia, Mrs., 3 Sheffield Rd.			
House $11,000, garage $1500, garage $300, lot 32, 7907 ft. land $2375, lots A, B, 9949 ft. land, back, $2100		17275	345.50
Miley, J. Henry, 8 Mystic Ave.	50		1.00
Miley, Mary S., Mrs., 8 Mystic Ave.			
House $3000, lot 1, 4100 ft. land $650		3650	73.00
Miller, Clarence C., 10 Lagrange St.	425		8.50
Miller, Harriet H., Mrs., 10 Lagrange St.			
House $4500, garage $300, 9475 ft. land $2175		6975	139.50
Miller, Henry C., 121 Church St.			
House $6000, lot 5, pt. 6, 16,169 ft. land $2900, lot 4, pt. 3, 21,758 ft. land $3475, 121 Church St.		12375	247.50
Block $7500, 3698 ft. land $5925, 10, 14, 16 Mt. Vernon St.		13425	268.50
Block $6000, 2796 ft. land $1950, 44, 46,			

Name, Location and Description	Personal	Real	Total Tax
48 Mt. Vernon St.....		7950	159.00
11,064 ft. land, Norwood St.....		2425	48.50
Miller, Mary H., Mrs., 121 Church St. House $1000, 11,489 ft. land $2525, 4 Norwood St.		3525	70.50
Miller, Loris A., 14 Manchester Rd.....	900		18.00
Miller, Stanley R., 7 Lagrange St.....	2500		50.00
Mills, Carlton P., Arlington St.....	50		
House, $7000, lot 3 B, 43,529 ft. land $1525, lot 4 B, 54,346 ft. land $1900....		10425	209.50
Mills, Ida W. D., Miss, 21 High St. House $500, shed $100, lot B, 3 1-10 acres land $8050, 21 High St.....		8650	173.00
Lot 5, 67,753 ft. land, Arlington St....		2375	47.50
Millson, Eliza, Mrs., 7 Chisholm Rd. House $4000, lot B, 6904 ft. land $275, lot 67, 5459 ft. land $225.....		4500	90.00
Milne, Christina T., et al., 44 Lincoln St. House $800, house $100, 2 greenhouses $500, 1 greenhouse $50, 15,841 ft. land $950		2400	48.00
Mirabelli, Luigi, 11 Irving St. Lots 159, 163, 164, 165, 12,737 ft. land, Washington St.		1275	25.50
Mitchell, Amy B., Mrs., 237 Highland Ave. House $6500, 6500 ft. land $1100.....		7600	152.00
Mitchell, Charles L., 4 Summit Ave.....	100		2.00
Mitchell, Eliza C., Miss, 4 Summit Ave. House $8000, 12,100 ft. land $1925.....		9925	198.50
Mitten, Edmond W., Dunster Lane. House $200, lot 256, 3895 ft. land $50..		250	5.00
Mitten, James C., Dunster Lane. House $1500, lots 257, 258, 9281 ft. land $100, Dunster Lane		1600	32.00
House $75, lot 259, 6265 ft. land $75, Dunster Lane		150	3.00
Mobbs. Anna E., Mrs., 19 Lake St. House $2000, house $1200, 24,800 ft. land $1500, 19 and 21 Lake St.....		4700	94.00
Moffett, Mary C., Mrs., 25 Wildwood St. House $6500, 17,400 ft. land, $2775, 17,050 ft. land, back, $350, 25 Wildwood St.		9625	192.50
Molair, Frank, 40 Irving St. House $1600, lot 100, pt. 104, 4200 ft. land $250		1850	37.00
Molinaro, Domenico, 57 Harvard St. House $3700, lot 73, pt. 69, 4400 ft. land $300, 55 and 57 Harvard St.....		4000	80.00
Monahan, Mary, Mrs., 79 Nelson St. House, $1000, lot 5, 5000 ft. land $450..		1450	29.00
Moody, Frederic C., 7 Lewis Rd.....	1500		
House $4000, garage $200, lot 3a, 23,200 ft. land $450, Woodside Rd.....		4650	123.00

Name, Location and Description	Personal	Real	Total Tax
Mooney, Francis P., 4 Symmes Rd.....	350		7.00
Mooney, Mary C., Mrs., 4 Symmes Rd. House $4700, garage $400, lot 1, 6000 ft. land $950		6050	121.00
Mooney, Patrick J. 4 Westley St. House $2500, 6000 ft. land $600, 4 and 6 Westley St.		3100	62.00
Mooney, Mary J., Mrs., 4 Westley St. House, 194 and 196 Washington St., $2500, house, 6 Nelson St., $1000, 7300 ft. land $950, Washington St.....		4450	89.00
Moore, Abbie L., Miss, 85 Walnut St. House $1400, 6838 ft. land $1025.....		2425	48.50
Moore, Fredrika, Miss, 31 Church St.....	300		6.00
Moore, Susan, Mrs. 6 Pond St. House $550, barn $50, ½ acre land $600		1200	24.00
Moorhouse, William R., 38 Cabot St..... House $8000, garage $1500, lot 5, 11,786 ft. land $1425, 34 Cabot St.....	500	10925	228.50
Moorhouse, Mary F., Mrs., 38 Cabot St. Lot 7, 11,729 ft. land, Cabot St.....		1425	28.50
Moran, Charlotte R., Mrs., 7 Grove Pl. Pt. lot 12, 11,599 ft. land, Hemingway St.		225	4.50
Moran, James W., 52 Wedgemere Ave....	1000		20.00
Moran, Lena L., Mrs., 52 Wedgemere Ave. House $8000, garage $1000, pt. lots 128, 129, 13,500 ft. land $2025.....		11025	220.50
Moreland, Agnes S., Mrs., 14 Manchester Rd. House $4300, lot 9, 5382 ft. land $925...		5225	104.50
Morgan, Cora M., Mrs., 420 Main St. House $5000, 20,000 ft. land, $4200, 12,000 ft. land, back, $500.....		9700	194.00
Morrill, Charles W., 38 Rangeley.....	1000		20.00
Morrill, George E., 24 Vine St.....	200		4.00
Morrill, Grace A., Miss, 8 Sheffield-West. House $12,000, garage $1000, lot 21, 9270 ft. land $2500.....	2000	15500	350.00
Morrill, Harriet J., Mrs., 10 Kendall St. House $500, 3604 ft. land $425.....		925	18.50
Morris, Edward A., 7 Sheffield-West..... House $7500, lot 3, 7725 ft. land $2075, 3848 ft. land, back, $375.....	3000	9950	259.00
Morris, Thomas, 18 Mystic Ave. House $3200, 15,800 ft. land $2525, 18 Mystic Ave.		5725	114.50
House $2500, 4000 ft. land $600, 11 Maxwell Rd.		3100	62.00
House $1500, house $1500, lot 1, pt. 2, 10,973 ft. land $775, 514 and 518 Washington St.		3775	75.50
Morrow, John G., Pine Grove Park. House $2000, lots 53, 54, 6240 ft. land $200		2200	44.00

Name, Location and Description	Personal	Real	Total Tax
Morse, Ellen M., Mrs., 64 Cross St.			
House $1250, lots 658, 659, 5000 ft. land $250		1500	30.00
Morse, Winthrop B., 5 Lewis Rd	500		10.00
Morton, Alfred H., Jr., 15 Ridgefield Rd.	600		12.00
Morton, Alice H., Mrs. 15 Ridgefield Rd.			
House $7500, lot 16, 13,500 ft. land $2150		9650	193.00
Moseley, Frank, 36 Everett Ave	11000		
Lots 16, 17, 26,634 ft. land, Everett Ave.		4000	300.00
Moseley, Martha A., Mrs., 36 Everett Ave.			
House $13,000, lot 19, 11,148 ft. land $3350, lot 18, 12,737 ft. land $1900, 36 Everett Ave.		18250	365.00
Moses, Salemon, 586 Main St	700		14.00
Mossman, Charles T., 5 Wolcott Ter	50		
House $5500, lots 8, 9, 21,230 ft. land $2875		8375	168.50
Mudge, Arthur W., 7 Wedgemere Ave	3150		63.00
Mudge, Alice, Mrs., 7 Wedgemere Ave.			
House $12,500, garage $800, lot 24, 15,970 ft. land $3525		16825	336.50
Muir, Robena, Mrs., 34 Lloyd St.			
House $4500, lot 6, pt. 5, 7606 ft. land $1225		5725	114.50
Mulholland, William H., 9 Warren St	500		
House $3700, barn $400, lots 54, 55, 13,000 ft. land $2075		6175	133.50
Mullen, Alexander J., 6 Bridge St.			
House $900, barn $100, 11,766 ft. land $1400		2400	48.00
Mulligan, Margaret, Miss, 735 Main St.			
House $1500, 15,460 ft. land $1075		2575	51.50
Munro, Charles E. and Jessie, 79 Brookside Ave.			
House $1500, lot 204, pt. 203, 5049 ft. land $200, 79 and 81 Brookside Ave		1700	34.00
Munroe, Harriet C., Mrs., 1 Everett Ave.	350		7.00
Munroe, John L., 5 Cottage Ave	500		10.00
Munroe, Ruth, Mrs., 5 Cottage Ave.			
House $4000, garage $100, 8847 ft. land $1950, 3 and 5 Cottage Ave		6050	121.00
Munroe, Charles M. and Mary E., 15 Baldwin St.			
House $1200, shed $50, 7930 ft. land $325		1575	31.50
Murdock, Maria, Miss, 64 Church St.			
House $6000, 18,846 ft. land $4700		10700	214.00
Murphy, Daniel, 30 Salem St	200		
House, 28 Salem St., $1500, barn $50, house, 30 Salem St., $2500, lot 4, pt. 5, 18,840 ft. land $1125, Salem St		5175	107.50
Lots 8, 9, 14,298 ft. land, Forest St		700	14.00
Murphy, Annie, Mrs., 30 Salem St.			
Lot 70, 7389 ft. land, Chisholm Rd		300	6.00
53,980 ft. land, Canal St		500	10.00

Name, Location and Description	Personal	Real	Total Tax
14,000 ft. land, Salem St.		275	5.50
House $4000, lot 20, 5440 ft. land $375, 26 and 28 Clark St.		4375	87.50
Lot 18, 5635 ft. land $400, lot 19, 5434 ft. land $375, Clark St.		775	15.50
Murphy, Ellen L. et al., 14 Mason St.			
House $8000, 22,570 ft. land $2250, 14 Mason St.		10250	205 00
Murphy, Ellen L., Mrs., 14 Mason St.			
5716 ft. land, Mason St.		575	11.50
Murphy, Ellen M., Mrs., 9 Clark St.			
House $700, lot 11, 3000 ft. land $175, 3600 ft. land, back, $25		900	18.00
Murphy, Jeremiah, 15 Lake St.			
House $1500, barn $100, 13,554 ft. land $1075, 13 and 15 Lake St.		2675	53.50
Murphy, Margaret D., Mrs., 10 Manchester Rd.			
House $4300, lot 11, 5250 ft. land $900.		5200	104.00
Murphy, Marietta L., Mrs., 61 Fletcher St.			
House $4500, lot 87, 10,728 ft. land $2150		6650	133.00
Murray, James S., 16 Maxwell Rd.	300		6.00
Murray, Elsie, Mrs., 16 Maxwell Rd.			
House $3000, lot 7, 5650 ft. land $800.		3800	76.00
Murray, John A., 788 Main St.	2000		40.00
Murray, Catherine L., Mrs., 788 Main St.			
House $1600, barn $200, 13,700 ft. land $1375		3175	63.50
Murray, John J., 23 Salem St.			
House $3500, lot 18, 9917 ft. land $875, 23 and 25 Salem St.		4375	87.50
Lots 82, 83, 8388 ft. land, Sheridan Cir.		325	6.50
Murray, Caroline J., Mrs., 607 Main St.			
House $1000, lot 212, pt. 213, 4721 ft. land $200, 61 Brookside Ave.		1200	24.00
House $1000, lot 214, pt. 213, 4720 ft. land $200, 63 Brookside Ave.		1200	24.00
House $2000, barn $1000, 16,896 ft. land $1700, 760 and 762 Main St.		4700	94.00
House $3500, 3600 ft. land $1075, 3 and 5 Elmwood Ave.		4575	91.50
House $1200, 4408 ft. land $275, 10 and 12 Clark St.		1475	29.50
Lot 91, 5000 ft. land, East St.		100	2.00
Lots 4, 5, 6, 18,386 ft. land, back, Cross St.		550	11.00
Nash, Gertrude S., Mrs., 7 Myrtle St.			
House $4000, 9200 ft. land $2025, 7 and 9 Myrtle St.		6025	120.50
Nash, Howard D., 31 Wildwood St.	1000		
House $5500, barn $800, 17,128 ft. land $2750		9050	201.00
Nason, H. Barton, 3 Myrtle St.	500		10.00
Nason, Lola D., Mrs., 3 Myrtle St.			

Name, Location and Description	Personal	Real	Total Tax
House $1500, 5391 ft. land $1175, 11 Myrtle St.		2675	53.50
Neiley, George, 5 Wolcott Rd.	3800		76.00
Neiley, Alice L., Mrs., 5 Wolcott Rd.			
House $4500, garage $1000, lots 3, 4, 42,387 ft. land $5500		11000	220.00
Nelson, Bridget, Miss, 82 Cross St.			
House $400, 1 acre land $1600, 2⅝ acres land, back, $1500, lots 49, 50, 53, 54, 55, 13,632 ft. land $550, 86 Cross St.		4050	81.00
Nelson, Margaret, Mrs., 82 Cross St.			
House $1000, barn $50, 40,000 ft. land $1600, 82 Cross St.		2650	53.00
Nelson, Elin J., Mrs., 14 Stone Ave.			
House $3500, lot 20, 4418 ft. land $300.		3800	76.00
Nelson, John C., 24 Water St.			
House $1200, barn $100, lot A, 5955 ft. land $350, 24 and 26 Water St.		1650	33.00
Lots 101, 103, 7332 ft. land, Sheridan Cir.		300	6.00
Nelson, John T., 20 Cedar St.			
House $1400, 5265 ft. land $275		1675	33.50
Nelson, Patrick, 253 Swanton St.			
House $1800, lots 310, 311, 316, 317, 14,172 ft. land $850, 251 and 253 Swanton St.		2650	53.00
Lots 14, 15, 7918 ft. land, Hill St.		225	4.50
2 acres, pasture, Hill St.		400	8.00
New Hope Baptist Church			
30,274 ft. land, Washington St.		1525	30.50
Newman, Harriet L., Mrs., 5 Summit Ave.			
House $8500, 8990 ft. land $1350		9850	197.00
House $7500, 11,066 ft. land $225, 201 M. V. Parkway		9725	194.50
Newman, Mary A., Mrs., 35 Central St.			
House $4000, 18,872 ft. land $4725		8725	174.50
Newman, Sewall E., 9 Cliff St.	1600		32.00
Newman, Mabel D., Mrs., 9 Cliff St.	125		
House $9500, garage $1000, lot 7, pt. 8, 13,760 ft. land $2200		12700	256.50
Nichols, Nathaniel M., 10 Hillside Ave.	250		5.00
Nickerson, Emma F., Mrs., 172 Highland Ave.			
House $4500, 11,383 ft. land $1375		5875	117.50
Nickerson, Erastus W., 25 Calumet Rd.	2000		40.00
Nickerson, Mahala F., Mrs., 25 Calumet Rd.			
House $12,000, lot 57, 16,680 ft. land $3675		15675	313.50
Nickerson, Freeman, 13 Cabot St.	1125		22.50
Nickerson, Georgiana, Mrs., 13 Cabot St.			
House $8000, lot 170, 11,181 ft. land $2025		10025	200.50
Nickerson, Dora M., Mrs., 18 Grove St.	100		2.00

Name, Location and Description	Personal	Real	Total Tax
Nickerson, Herbert H., 93 Church St....	350		
House $15,000, 31,586 ft. land $8850, 93 Church St.		23850	484.00
Nickerson, Eugenia R., Mrs., 93 Church St.	2000		40.00
Nolan, Joseph J., 9 Hancock St.			
House $2600, lot 58, 7500 ft. land $975..		3575	71.50
Noonan, Elizabeth J., Mrs., 23 Nelson St.			
House $1500, lot 2, 5410 ft. land $550, 23 Nelson St.....		2050	41.00
House $1500, lot 3, 4672 ft. land $475, 25 Nelson St.		1975	39.50
Lots 180, 181, 5000 ft. land, Kirk St....		200	4.00
Noonan, Patrick, 54 Canal St.			
House $3400, barn $400, lot 60, 11,500 ft. land $575, 54 Canal St.....		4375	87.50
House $600, pt. lot D, 3780 ft. land $150, 21 Hemingway St.....		750	15.00
House $1600, barn $200, pt. lot 2, 4000 ft. land $250, 8 Clematis St.....		2050	41.00
Lot 24, 12,000 ft. land, Richardson St..		600	12.00
Lot 10, 8533 ft. land $350, lot 71, 6358 ft. land $250, Chisholm Rd., lot 72, 10,454 ft. land $525, Forest St.....		1125	22.50
Noonan, Mary J., Mrs., 54 Canal St.....	150		
Lot 38, 12,912 ft. land, Border Rd.....		125	5.50
House $3000, lot 46, 12,000 ft. land, $725, Water St.		3725	74.50
Noonan Fish Co., P., 54 Canal St.....	300		6.00
Norcross, Mary E., Miss, 6 Lagrange St.			
House $3500, 8762 ft. land $2025.....		5525	110.50
Norman, Florence S., Mrs., 14 Wedgemere Ave.			
House $11,500, lot 49, 20,025 ft. land $4400		15900	318.00
Norris, Daniel, 63 M. V. Parkway.....	500		10.00
Norris, Agnes C., Mrs., 63 M. V. Parkway	1700		
House $6200, lot 14, 8415 ft. land $1350		7550	185.00
Norton, Harry A., 6 Copley St.....	725		
House $8500, pt. lot 176, 11,181 ft. land $1800		10300	220.50
Nourse, Nellie, Miss, 110 Church St.			
House $2800, 12,768 ft. land $2800.....		5600	112.00
Nowell, James, 16 Stratford Rd.....	550		11.00
Nowell, Annie W., Mrs., 16 Stratford Rd.			
House $15,000, lot 4, pt. 5, 14,693 ft. land $4250		19250	385.00
Noyes, Frank A., 169 Cambridge St.....	200		
House $1000, barn $100, 2 greenhouses $2500, 1 greenhouse $200, 1 acre land $2000, 13½ acres land, back, $5400.....		11200	228.00
Noyes, Frank S., 1 Watson Pl.			
Lot 65, 6400 ft. land, Watson Pl.....		250	5.00
Noyes, Luella H., Mrs., 1 Watson Pl.			
House $1500, lot 66, 4800 ft. land $250..		1750	35.00
Nutter, Annie F., Miss, 478 Main St.			

Name, Location and Description	Personal	Real	Total Tax
House $3000, barn $500, 14,570 ft. land $3650, 473 and 475 Main St.....		7150	143.00
Nutting, Clifford P., 9 Lewis Rd.....	2000		40.00
Nutting, Julia M., Mrs., 17 Garfield Ave.			
House $2000, garage $200, lots 269, 270, 8000 ft. land $400.....		2600	52.00
O'Brien, Mae V., Miss, 259 Washington St.			
House $3300, lot 16, 5000 ft. land $600..		3900	78.00
O'Callahan, Daniel J., and Annie F.			
Lot 1, 14,521 ft. land, Highland Ave....		575	11.50
O'Connell, Edward, 3 Middlesex St.....	75		1.50
O'Connell, Catherine, Mrs., 3 Middlesex St.			
House $500, 10,000 ft. land $500, 15,034 ft. land, back, $450.....		1450	29.00
O'Connell, Elizabeth B., Mrs., 7 Oak St.			
House $1000, 4688 ft. land $325.....		1325	26.50
O'Connell, James V., 15 Oak St.			
House $1500, 6440 ft. land $450.....		1950	39.00
O'Connell, Michael, 9 Oak St.			
House $800, 4702 ft. land $325.....		1125	22.50
O'Connor, Felix, 48 White St.			
House $1200, 14,000 ft. land $875.....		2075	41.50
O'Connor, Hannah, Mrs., 834 Main St.			
House $1000, house $300, pt. lot 16, 8997 ft. land $900.....		2200	44.00
O'Connor, John, 26 Tremont St.			
House $1500, lot 30, 7500 ft. land $375, 26 Tremont St.....		1875	37.50
Lots 646, 647, 6217 ft. land, Swanton St.		375	7.50
O'Connor, Celia, Mrs., 26 Tremont St.			
House $1400, lots 642, 643, 644, 645, 10,942 ft. land $650, 149 and 151 Swanton St.		2050	41.00
O'Connor, Catherine A., Mrs., 29 Nelson St.			
House $1500, lot 5, 4280 ft. land $425..		1925	38.50
O'Connor, Patrick, 38 White St.			
House, 34 and 36 White St., $1000, house, 38 White St., $1400, house, 40 White St., $600, 25,200 ft. land $1500, White St.		4500	90.00
Store $300, 4460 ft. land $450, 883 Main St.	200	750	19.00
O'Connor, Roger, 39 Pickering St.			
House $1000, 12,700 ft. land $750.....		1750	35.00
O'Donnell, Alice, Miss, 898 Main St.			
House $2500, 10,675 ft. land $850.....		3350	67.00
O'Donnell, Catherine, Trustee, 12 Olive St.			
House $700, 10,275 ft. land $300.....		1000	20.00
O'Donnell, Joseph, 18 Russell Rd.			
House $4000, lot 4, 4000 ft. land $250..		4250	85.00
O'Donnell, Robert, 18 Border St.			

Name, Location and Description	Personal	Real	Total Tax
House $700, 6690 ft. land $400, 18 Border St.		1100	22.00
House $800, 2450 ft. land $150, 20 Border St.		950	19.00
O'Flaherty, Sarah K., Mrs., 5 Dunham St. House $1500, 7500 ft. land $675, 16,602 ft. land, back, $500, 5 Dunham St.		2675	53.50
Ogden, George C., 20 Ridgefield Rd.	1500		
House $12,000, pt. lot 25, 26, 11,650 ft. land $2100, 20 Ridgefield Rd.		14100	312.00
House $6500, lot 31, 7800 ft. land $1400, 8 Ridgefield Rd.		7900	158.00
House $8000, garage $800, lot 10, pt. 11, 10,000 ft. land $1800, 27 Ridgefield Rd.		10600	212.00
House $12,000, lot 21, 10,300 ft. land $1850, 2 Bruce Rd.		13850	277.00
House $8000, lot 28, 9250 ft. land $1675, 4 Bruce Rd.		9675	193.50
House $5000, lot 2, 6000 ft. land $950, 6 Symmes Rd.		5950	119.00
House $5500, 20,000 ft. land $2800, 10,000 ft. land, back, $200, 41 Wildwood St.		8500	170.00
House $7500, pt. lot 7, 5214 ft. land $775, 15 Edgehill Rd.		8275	165.50
House $5000, lot 5, 5806 ft. land $1000, 9 Manchester Rd.		6000	120.00
House $4000, lot 9, 5580 ft. land $650, 285 and 287 Washington St.		4650	93.00
House $4800, lot 7, 5930 ft. land, $700, 7 Park Ave.		5500	110.00
House $3500, lot 5, 5930 ft. land $700, 9 and 11 Park Ave.		4200	84.00
House $5000, pt. lots 51, 52, 9000 ft. land $1075, 16 Park Rd.		6075	121.50
House $4500, garage $350, pt. lot 2, 5453 ft. land $650, 2 Park Ave.		5500	110.00
House $4500, lot 4, 5453 ft. land $650, 4 Park Ave.		5150	103.00
House $5000, lot 8, 5453 ft. land $650, 8 Park Ave.		5650	113.00
House $4500, lot 10, 5593 ft. land $650, Park Ave.		5150	103.00
House $4500, lot 12, 5592 ft. land $650, Park Ave.		5150	103.00
House $4500, lot 14, 5591 ft. land $675, Park Ave.		5175	103.50
House, unfinished, $2500, lot 16, 5590 ft. land $675, Park Ave.		3175	63.50
House, unfinished, $2500, lot 18, 5592 ft. land $675, Park Ave.		3175	63.50
House, unfinished, $1000, lot 5, 6082 ft. land $725, Governors Ave.		1725	34.50
House, unfinished, $1000, lot 7, 5989 ft. land $675, Governors Ave.		1675	33.50
House, unfinished, $1000, lot 9, 6104 ft.			

Name, Location and Description	Personal	Real	Total Tax
land, $725, Governors Ave.....		1725	34.50
Lot 11, 6010 ft. land, Governors Ave...		725	14.50
Lot 13, 5914 ft. land, Governors Ave...		675	13.50
Lot 15, 5816 ft. land, Governors Ave...		700	14.00
Lot 17, 5786 ft. land, Governors Ave...		700	14.00
Ogden, Nellie R., Mrs., 20 Ridgefield Rd.			
House $5000, lot 8, 5490 ft. land $550, 4 Park Rd.		5550	111.00
O'Hara, Francis J., 20 Mystic Ave.....	325		
House $4000, barn $500, 41,000 ft. land $6550, 20 Mystic Ave.....		11050	227.50
Lot 24, 5113 ft. land, Maxwell Rd.....		775	15.50
O'Leary, Arthur H., 104 Church St.			
House $1500, 5150 ft. land $1175.....		2675	53.50
O'Leary, Michael E., 34 Grove St.....	500		10.00
Olmstead, William S., 3 Fletcher St.....	475		9.50
Olmsted, Harry J., 29 Wildwood St.....	600		12.00
Olmsted, Esther L. C., Mrs., 29 Wildwood St.			
House $5000, garage $500, 20,000 ft. land $3200, 23,500 ft. land, back, $475.....		9175	183.50
O'Loughlin, Nora, Mrs. 7 Bridge St.			
House $1200, 6750 ft. land $800, 7 and 9 Bridge St.		2000	40.00
O'Melia, John 77 Sheridan Cir.			
House $1800, hennery $50, lots 77, 78, 7439 ft. land $150, 77 Sheridan Cir....		2000	40.00
Lot 22, 5111 ft. land, Glenwood Ave....		200	4.00
O'Melia, Nora, Mrs., 16 Loring Ave.			
House $1200, lots 338, 339, 5000 ft. land $300		1500	30.00
O'Melia, Michael, 18 Loring Ave.			
House $1800, lots 336, 337, 5000 ft. land $300, 18 and 20 Loring Ave.....		2100	42.00
O'Neil, Frank E., 11 Alben St.			
House $1600, 6700 ft. land $400.....		2000	40.00
Ordway, Clarence E., 371 Main St.....	1700		
House $12,000, garage $300, lot 2, pt. 3, 12,325 ft. land $2475.....		14775	329.50
Ordway, Fred A., 21 Sheffield-West.....	2600		
House $9500, garage $600, lot 10, 11,986 ft. land $3225.....		13325	318.50
Ordway, Henry C., 20 Myrtle St.....	900		
House $8500, garage $1000, 18,371 ft. land $3675, 20 Myrtle St.....		13175	281.50
House $3200, 9065 ft. land $1800, 21 Myrtle St.		5000	100.00
6224 ft. land, Mystic Valley Parkway..		1375	27.50
House $1500, 8346 ft. land $1650, 161 Mt. Vernon St.....		3150	63.00
Osborne, Norman V. and Hattie E., 24 Brookside Ave.			
House $3000, lot 255, 5540 ft. land $275, 24 Brookside Ave.....		3275	65.50

Name, Location and Description	Personal	Real	Total Tax
Osborne, Hattie E., Mrs., 24 Brookside Ave.			
House $2800, lot 37, pt. 20, 6471 ft. land $325, 20 and 22 Brookside Ave.....		3125	62.50
O'Sullivan, Drusilla, Heirs, 10 Baldwin St.			
House $1400, lot 12, 10,000 ft. land $400		1800	36.00
Packer, William S., 11 Yale St.....	2000		40.00
Page, Annie A., Mrs., 84 Bacon St.....	1100		22.00
Page, John E. and John Abbott, Trustees under will of Eben B. Page, 22 Everett Ave.			
House $8000, 16,522 ft. land $4950, 84 Bacon St.		12950	259.00
Garage $2000, pt. lot 5, 4937 ft. land $1400, Stratford Rd.		3400	68.00
Page, John E., 22 Everett Ave.....	1500		
House $8500, lot 11, pt. 10, 12,000 ft. land $3600, 6423 ft. land, back, $650....		12750	285.00
Page, Harriet A., Mrs., 28 Maxwell Rd.			
House $3500, lot 8½, 4619 ft. land $700.		4200	84.00
Page, Louis E., 18 Sheffield Rd.....	550		11.00
Page, A. Louise, Mrs., 18 Sheffield Rd.			
House $7500, garage $600, lot 35 or C, 13,112 ft. land $3925.....		12025	240.50
Page, Wallace G., 7 Lawson Rd.....	1000		20.00
Paine, Frank R., 40 Lloyd St.....	750		15.00
Paine, Lillia C., Mrs., 40 Lloyd St.			
House $4500, lot 5, pt. 4, 6625 ft. land $1050		5550	111.00
Palmer, Annie S., Mrs., 195 Forest St.			
House $5000, barn $100, 3¼ acres land $1300, 11¼ acres land, back, $1200.....		7600	152.00
Palmer, Eva M. and Frances K., and M. Frances Jones, 5 Dix Ter.			
House $3000, 6000 ft. land $1200.....		4200	84.00
Palmer, Helen S., Mrs., 26 Stevens St.			
House $1400, 14,480 ft. land $1750, 30 Stevens St.		3150	63.00
Palmer, Howard S., 31 Forest Cir.			
House $2700, 35,000 ft. land $700.....		3400	68.00
Palmer, Elsie A., Mrs., 6 Wolcott Rd.			
House $6000, lot 16, 9900 ft. land $1375		7375	147.50
Palmer, William I., Myopia Rd.....	3700		
Lot 6, 108,755 ft. land, Myopia Rd.....		3250	139.00
Palmer, Clara H., Mrs., Myopia Rd.....	500		
House $20,000, garage $2000, lot 5, pt. 4, 92,485 ft. land, $2775.....		24775	505.50
Paoluccio, Angelo, 47 Oak St.			
House $1200, 10,650 ft. land $525, 45 and 47 Oak St.....		1725	34.50
Park, John, 2 Maple Rd.			
House $4000, 22,500 ft. land $1125.....		5125	102.50
Park, Annie R. B., Mrs., 2 Maple Rd.			

Name, Location and Description	Personal	Real	Total Tax
House $3500, 10,290 ft. land $725, 132 Forest St.		4225	84.50
16,000 ft. land $700, 51,349 ft. land, back, $1025, Forest St.		1725	34.50
Parker, Charles M., 303 Washington St.	900		18.00
Parker, Charles W., Jr., 43 Wildwood St.	2000		40.00
Parker, Mabel E., Mrs., 43 Wildwood St. House $6000, barn $700, 10,000 ft. land $1400, 37,980 ft. land, back, $750		8850	177.00
Parker, George F., 63 Washington St. House $7500, 21,400 ft. land $5125, 63 Washington St.		12625	252.50
House $3500, 9733 ft. land $1950, 9 Winthrop St.		5450	109.00
Parker, Esther and Eugenia, 408 Main St.	1150		23.00
Parker, Fannie F., Mrs., 408 Main St.	650		
House $6000, barn $400, 20,000 ft. land $4200, 31,050 ft. land, back, $1850, 408 Main St.		12450	262.00
Lot 8, 5320 ft. land, Manchester Rd.		900	18.00
House $3500, 11,343 ft. land $1700, 8 and 10 Mason St.		5200	104.00
Parker & Lane Co., 7 Church St.	3500		
House $1500, barn $1000, shop $150, sheds $1000, office and scales, $1400, 54,165 ft. land $2575, 4 acres meadow $400, 38 Cross St.		7625	222.50
Parkhurst, Laurence H., 11 Ridgefield Rd. House $8000, pt. lot 17, 11,747 ft. land $1875		9875	197.50
Parkhurst, Lewis, Oak Knoll	4600		92.00
Parkhurst, Emma W., Mrs., Oak Knoll House $20,000, barn $2500, 66,985 ft. land $8700, lots 11, 12, 13, 40,959 ft. land, back, $400, north pt. lots 7, 8, 9, 10, 24,022 ft. land $725		32325	646.50
Parshley, Emma T., Mrs. 6 Warren St.	1000		
House $3500, shed $100, 12,236 ft. land $2125		5725	134.50
9625 ft. land, Laurel St.		1450	29.00
Parsons, Edwin W., 12 Park Rd.	300		6.00
Parsons, Harry S., 73 Bacon St.	3000		60.00
Parsons, Florence W., Mrs., 73 Bacon St. House $10,000, garage $400, lot 1, 12,064 ft. land $4225		14625	292.50
Parsons, Helen V., Mrs., 6 Bruce Rd.	1000		20.00
Pattee, Fred L., 86 Bacon St.	2000		
House $8500, garage $2500, 15,162 ft. land $4550		15550	351.00
Pattee, Fred L. and Alice R., 86 Bacon St. House $7500, barn $2500, 82,380 ft. land $26,350, 53 Church St.		36350	727.00
Pattee, Alice R., Miss, 53 Church St.	2000		40.00
Payne, Caroline A., Mrs., 75 Washington St.			

Name, Location and Description	Personal	Real	Total Tax
House, 205 Washington St. $3000, house, 207 and 209 Washington St., $4500, house, 211 Washington St., $3000, 24,400 ft. land $3175, Washington St.....		13675	273.50
Pearson, J. Byron, 228 Highland Ave....	2300		46.00
Peck, J. Ray, 15 Glengarry.....	500		10.00
Pecker, Frank S., 20 Cabot St.....	1700		
House $6500, barn $200, lot 159, pt. lots 155, 156, 157, 19,572 ft. land $3525.....		10225	238.50
Pecker, Arthur E., 5 Copley St.....	750		15.00
Pecker, Josephine T., Mrs., 5 Copley St. House $4000, 15,557 ft. land $2500.....		6500	130.00
Pecker, Albert L., et al., 21 Park Ave. House $3500, barn $500, 21,424 ft. land $2150		6150	123.00
Pendleton, Joseph B., 109 Cambridge St. House $7700, lot 3, 11,773 ft. land $1875		9575	191.50
Penna, Sebastianna, 101 Swanton St. House $200, lot 3, 1⅝ acres land $600, 18 Highland Ave.		800	16.00
Pennell, Henry B., Jr., 7 Sheffield Rd....	2000		
House $9500, garage $1000, lot 30, 10,578 ft. land $3175, 8744 ft. land, back, $875.		14550	331.00
Penta, Antonio and Maria, 92 Swanton St. House $800, 4020 ft. land $250, 92 Swanton St.		1050	21.00
House $1100, 3900 ft. land $250, 88 Swanton St.		1350	27.00
Perkins, Clarence M., 99 Cross St.....	1475		
Lots 49, 50, 12,370 ft. land, Cross St....		625	42.00
Perkins, Ellen C., Mrs., 99 Cross St. House $800, barn $400, 1 acre land $1200, 3 acres land, back, $1200, 8½ acres pasture, back, $425.....		4025	80.50
Perkins, Ralph W., 18 Kenwin Rd.....	650		
House $4000, 7598 ft. land $525.....	.	4525	103.50
Perkins, Samuel E., 10 Crescent Rd.....	1200		24.00
Perkins, Louise T., Mrs., 10 Crescent Rd.	650		
House $6000, garage $700, lot A, 6898 ft. land $975.....		7675	166.50
Perry, John G., 205 Washington St.....	500		10.00
Peterson, G. William, 35 Winthrop St. House $700, 14,840 ft. land $750.....		1450	29.00
Peterson, John W. and Delia, 91 Irving St. House $1700, lot 15, pt. 11, 4167 ft. land $250, lots 19, 23, 5655 ft. land $275.....		2225	44.50
Phibbs, Elizabeth, 57 Pond St. House $900, barn $25, 15,700 ft. land $625		1550	31.00
Phippen, Addie E., Mrs., 38 Myrtle Ter..	600		
House $7000, 12,570 ft. land $2500, 221 M. V. Parkway		9500	202.00
Phippen, Addie E. and Emma G. Rice, 38 Myrtle Ter. House $1600, 4560 ft. land $325, 37 and			

Name, Location and Description	Personal	Real	Total Tax
39 Swanton St.		1925	38.50
House, 38 Myrtle Ter., $8000, barn $1800, house, 52 Myrtle Ter., $1200, 139,146 ft. land, $14,000, 126,125 ft. land, back, $3200, Myrtle Ter.		28200	564.00
House $4500, 5690 ft. land $750, 50 Myrtle Ter.		5250	105.00
Phipps, Edwin L., 25 Cabot St.	525		10.50
Phipps, Edwin L., and Lucy, 25 Cabot St. House $8500, garage $800, lots 11, 12, 11,766 ft. land $1875		11175	223.50
Piccolo, Erasmo, 36 Irving St. House $1400, lots 108, 112, pt. 104, 7000 ft. land $425		1825	36.50
Piccolo Bros., 6 Mt. Vernon St.	2000		40.00
Pierce, Ernest H., 24 Central St.	100		2.00
Pierce, Ida M., Mrs., 24 Central St. House $6000, lot 2, 7680 ft. land $1775.		7775	155.50
Pierce, Grace D., Mrs., 6 Bacon St. House $3700, 5090 ft. land $875		4575	91.50
Pike, Addison R., 65 Church St.	500		10.00
Pike, Chester J., 4 Manchester Rd.	300		6.00
Pike, Clara D., Mrs., 4 Manchester Rd.	2400		
House $5000, lot 14, 4996 ft. land $850		5850	165.00
Pilkington, Harry L., 4 Park Rd. House $5000, garage $350, lot 1, pt. 2, 6310 ft. land $625, 307 and 309 Washington St.		5975	119.50
Piluso, Antonio, 21 Spruce St. House $800, 7810 ft. land $325		1125	22.50
Pizzano, Ciriaco, 17½ Spruce St. House $1000, house $500, 7080 ft. land $275, 17 and 17½ Spruce St.		1775	35.50
Plummer, Fletcher G., 13 Winthrop St.	800		16.00
Plummer, Martha E., Mrs., 11 Grove St. House $4500, 15,258 ft. land $2300, 21 Winthrop St.		6800	136.00
Poinier, Paul D., 15 Calumet Rd.	2000		40.00
Poinier, Marie H., Mrs., 15 Calumet Rd. House $5000, lot 66, 12,000 ft. land $2650, 15 Calumet Rd.		7650	153.00
Poland, George R., 19 Canal St.	200		
House, 19 Canal St., $2500, house, 23 Canal St., $800, 30,800 ft. land $1850, Canal St.		5150	107.00
Pollitano, Maria E., Mrs., 11 Summer St. House $700, barn $100, pt. lot 27, 4020 ft. land $125, 11 Summer St.		925	18.50
House $1400, lots 19, 20, 21, 32,061 ft. land $650, 18 and 20 Summer St.		2050	41.00
Pond, Amelia H., Mrs., 102 Cambridge St.	3000		
House $14,000, 66,860 ft. land $8800, 102 Cambridge St.		22800	516.00
Pond, Clarence H., 102 Cambridge St.	600		12.00

Name, Location and Description	Personal	Real	Total Tax
Pond, Gardner D., 4 Prospect St.....	175		3.50
Pond, Preston, 8 Prospect St.....	2200		
House $5500, 10,094 ft. land $2225, 4 and 6 Prospect St.....		7725	198.50
Pagoda $1000, 26,460 ft. land $2650, rear 8 Prospect St.....		3650	73.00
House $5500, 16,040 ft. land $3525, 10 Prospect St.		9025	180.50
House $5000, 43,716 ft. land $7800, 346 Main St.		12800	256.00
Pond, Frances D., Mrs., 8 Prospect St...	600		
House $10,000, 22,100 ft. land $4875, 8 Prospect St.....		14875	309.50
Barn $3500, 20,724 ft. land $2075, 38 Prospect St.		5575	111.50
26,042 ft. land, Prospect St.....		2600	52.00
43,478 ft. land, east of Highland Ave..		7825	156.50
21 acres pasture and woodland, back, Highland Ave.		6300	126.00
Pope, Almira H., Mrs., 5 Symmes Rd.			
House $5700, pt. lot 15, 6279 ft. land $1000		6700	134.00
Porter, Mary A., Mrs., Henry St.			
House $500, lots 202, 203, 18,690 ft. land $175		675	13.50
Potter, Archie S., 25 Lakeview Rd.			
House $7700, garage $800, lot 35, 9274 ft. land $2325.....		10825	216.50
Potter, George W., 17 Canal St.....	200		4.00
Powers, Anthony F., 928 Main St.....	200		4.00
House $3600, lot 5, 4465 ft. land, $350, Main St.		3950	83.00
Powers, Elizabeth C., Mrs., 928 Main St.			
House $3500, lots 1, 2, 13,824 ft. land $975, 928 Main St.....		4475	89.50
Lot 1, 8900 ft. land, Main St.....		700	14.00
Lot 4, 5860 ft. land, Main St.....		475	9.50
Powers, Patrick J., 2 Watson Pl.			
House $2000, lots 60, 61, 6184 ft. land $300		2300	46.00
Pratt, Alice H., Mrs., 11 Willow St.			
House $3000, barn $400, 118,250 ft. land $4725		8125	162.50
Pratt, Elsie S., Mrs., 5 Grove St.			
House $3500, 8402 ft. land $1350.....		4850	97.00
Pratt, George E., 15 Wildwood St.....	300		6.00
Pratt, Lizzie E., Mrs., 15 Wildwood St.			
House $3500, barn $500, 11,292 ft. land $1800, 1656 ft. land, back, $100.....		5900	118.00
Pratt, Lester A., 4 Park Ave.....	200		4.00
Preeper, Hannah McMannus, Mrs., 24 Westley St.			
House $2000, 10,396 ft. land $1050, 24 Westley St.		3050	61.00
House $1500, 8904 ft. land $900, 26 and			

Name, Location and Description	Personal	Real	Total Tax
28 Westley St.....		2400	48.00
House $1100, lot 15, 7920 ft. land $800,			
33 Westley St.....		1900	38.00
House $800, lot 20, 4114 ft. land $400,			
50 Nelson St.....		1200	24.00
15,461 ft. land, Nelson St.....		750	15.00
Pressey, Helen A., Miss, 145 Mt. Vernon St.			
House $2000, 7988 ft. land $1600.....		3600	72.00
Preston, Fred A., 12 Madison Ave.....	500		10.00
Preston, Vienna G., Mrs., 12 Madison Ave.			
House $5500, 18,340 ft. land $2925, 20,-440 ft. land $3275.....		11700	234.00
Priest, Russell P., 4 Wildwood Ter.....	100		2.00
Prime, Mabel I., Mrs., 387 Main St.....	800		16.00
Prime, Winfield F., 18 Prospect St.			
House $5700, 14,347 ft. land $3150.....		8850	177.00
Proctor, George N., 39 Cabot St.....	1900		38.00
Proctor, Emma P., Mrs., 39 Cabot St.			
House $10,000, garage $1200, lots 6, 8, 19,935 ft. land $2000.....		13200	264.00
Proctor, Howard C., 426 Main St.			
House $3000, lot 2, 3942 ft. land $875..		3875	77.50
Profenzano, Pietro and Maria, 37 Florence St.			
House $3000, lots 26, 30, 9160 ft. land $550		3550	71.00
Prue, Sarah, Mrs., 886 Main St.			
House $1800, barn $100, 9530 ft. land $775		2675	53.50
Puffer, Albert L., 5 Bacon St.....	500		10.00
Puffer, Luther W., Jr., 33 Wildwood St...	800		
House $5000, garage $400, 19,470 ft. land $3125, 40,250 ft. land, back, $800.....		9325	202.50
Puffer, Stanley B., 6 Harrison St.			
House $4000, lot 16, 14,323 ft. land $1725		5725	114.50
Puffer Manufacturing Co., Swanton St...	68000		
Factory $50,000, mill $5000, forge shop $5000, garage $200, 10 acres land $10,-000, 5 acres land, back, $3000, Swanton St.		73200	2824.00
Punchard, Julia A., Mrs., 89 Church St.			
House $2500, 12,350 ft. land $3100, 4610 ft. land, back, $450.....		6050	121.00
Purington, George W. and Walter S., 138 Cambridge St.			
House $2200, barn $600, squash-house $500, 2 acres land $4000, 22 acres land, back, $7000, 138 and 140 Cambridge St.		14300	286.00
Purington, George W., Walter S. and Eliza J., 138 Cambridge St.			
House $2000, barn $300, vegetable house $200, lots 97 to 104, inc., 94,713 ft. land $6625, 153 Cambridge St.....		9125	182.50
Lots 105 to 113, inc., 96,089 ft. land,			

Name, Location and Description	Personal	Real	Total Tax
Cambridge St.		5775	115.50
Purington, George W., Thomas Little, et al., 138 Cambridge St.			
15½ acres pasture, Ridge St.....		600	12.00
Purington, Marguerite E., Mrs., 6 Fenwick Rd.			
House $4500, lot 1, 8728 ft. land $1400		5900	118.00
Purington, Walter S., 140 Cambridge St.	500		10.00
Pushee, Leslie D., 14 Harrison St.....	800		
Lot 8, 11,750 ft. land, Harrison St.....		1400	44.00
Pushee, Edith W., Mrs., 14 Harrison St.			
House $4500, garage $200, lot 19, pt. 18, 14,108 ft. land $1700, 14 Harrison St...		6400	128.00
Putnam, J. Morrill, 409 Main St.....	500		10.00
Putnam, Ralph, 409 Main St.....	1075		
House $4500, garage $300, 12,770 ft. land $2675		7475	171.00
Quigley, James, 41 Chester St.			
House $1200, barn $50, 14,700 ft. land $875, 41 Chester St.....		2125	42.50
24,856 ft. land, Washington St.....		1725	34.50
Quigley, John, 88 Wendell St.....	550		11.00
Quigley, Mary, Mrs., 88 Wendell St.			
House $1200, shed $50, lots 106, 107, 108, 10,889 ft. land $650.....		1900	38.00
Quigley, Patrick, 17 Loring Ave.			
House $1200, lots 353 to 356, 10,000 ft. land, $600		1800	36.00
Quigley, Thomas, Jr., 18 Lake St.....	5000		
House $3000, barn $1500, barn $200, garage $2500, shed $50, 1 acre land $2000, 1 acre land $1100, 18 Lake St..		10350	307.00
House $5400, garage $100, lot 13, pt. 12, 7151 ft. land $775, 161 Highland Ave.		6275	125.50
House $3500, barn $800, lot 10, 24,934 ft. land $2000, 121 Highland Ave.....		6300	126.00
Lot 6, 11,997 ft. land, Sheffield-West...		2650	53.00
Quimby, Edna J. and Cora A., Misses, 185 M. V. Parkway.			
House $1500, 5523 ft. land $1225.....		2725	54.50
Raetano, Matalena and Sebastianna Triola, 106 Swanton St.			
House, 102 Swanton St., $700, house, 104 and 106 Swanton St., $1100, lot 1, 7640 ft. land $450, Swanton St.....		2250	45.00
Rafter, Sanford J., 6 Clark St.....	200		4.00
Ramsdell, Charles J., 3 Lakeview Rd....	2400		48.00
Ramsdell, Ellen A., Mrs., 3 Lakeview Rd.			
House $7000, garage $1000, lot 16, 14,600 ft. land $3500.....		11500	230.00
Randall, Perley H., 15 Lloyd St.....	3000		60.00
Randlett, Elmer P., 2 Lagrange St.....	1400		28.00
Randlett, Mary M., Mrs., 2 Lagrange St.			

Name, Location and Description	Personal	Real	Total Tax
House $5000, garage $150, 13,974 ft. land $3225		8375	167.50
Ranlet, Ethel C., Miss, 16 Symmes Rd..	1000		20.00
Ranlet, Susan E., Mrs., 16 Symmes Rd. House $5500, garage $200, lot 7, pt. 6, 9695 ft. land $1550		7250	145.00
Ray, Nellie S., et al., 19 Cross St. Lot 27, 8996 ft. land, Lebanon St.		725	14.50
Ray, Nellie S., Mrs., 19 Cross St. House $3000, lot 45, 4722 ft. land $375, 24 Lebanon St.		3375	67.50
Ray, Henry G., 30 Mt. Pleasant St.	200		
House $2000, 3942 ft. land $975, 34 and 38 Washington St.		2975	63.50
Raymond, Emma M., Mrs., 30 M. V. Parkway	800		
House $7000, garage $1200, lot 41, 12,322 ft. land $3075		11275	241.50
Razee, Addie W., Mrs., 306 Washington St. House $1500, 21,168 ft. land $2125		3625	72.50
Reagan, Bridget B., Mrs., 934 Main St. House $2500, 10,675 ft. land $750		3250	65.00
Reardon, Daniel, 22 Arthur St. House $1800, lots 329, 330, 6898 ft. land $425, 20 and 22 Arthur St.		2225	44.50
Reardon, Owen, 23 Irving St. House $1600, lot 123, pt. 127, 5541 ft. land $325		1925	38.50
Redding, Louis S., 17 Lakeview Rd.	200		
2167 ft. land, Lakeview Rd.		525	14.50
Redding, Grace A., Mrs., 17 Lakeview Rd. House $5500, garage $350, lot 24, 11,169 ft. land $2675		8525	170.50
Redfern, Harriet M., Mrs., 7 Washington St.	300		
22,941 ft. land, Mt. Pleasant St.		4125	88.50
Reebenacker, Jacob, 42 Brookside Ave. House $2000, lots 259, 260, 8589 ft. land $425		2425	48.50
Reed, Albert A., 6 Stevens St. House, 6 Stevens St., $1700, house, 8 Stevens St., $1500, 9372 ft. land $1400..		4600	92.00
Reed, Nathan H., Heirs, 107 Church St. House $12,000, garage $2000, lot 16, pt. 17, 15,821 ft. land $3800, 107 Church St.		17800	356.00
Reed, Emma G., Mrs.. 107 Church St.	2000		40.00
Reed, Stuart R., 17 Glengarry	500		10.00
Remick, Joseph, 80 Cambrdge St.	1000		20.00
Remick, Annie E., Mrs., 80 Cambridge St.	3000		
House $20,000, 126,166 ft. land $15,150		35150	763.00
Reynolds, Frank W., 13 Everett Ave.	2000		
8313 ft. land, Aylesworth St.		1650	73.00
Reynolds, Maria C., Mrs., 13 Everett Ave. House $10,000, garage $300, lot 12, 11,701 ft. land $4100		14400	288.00

Name, Location and Description	Personal	Real	Total Tax
Reynolds, Frederic B., 5 Francis Cir.....	900		18.00
Reynolds, Blanche S., Mrs., 5 Francis Cir. Lot 74, 14,432 ft. land, Foxcroft Rd....		1000	20.00
Rhodes, T. Harold, 17 Lakeview Rd.....	150		3.00
Rice, Walter L., 236 M. V. Parkway.....	1300		26.00
Rice, Emma G., Mrs., 236 M. V. Parkway. House $5500, lot 6, 12,288 ft. land $2200		7700	154.00
Rice, Harriet A., Mrs., 20 Eaton St. House $2000, 19,631 ft. land $2550.....		4550	91.00
Rice, Martha W., Mrs., 236 M. V. Parkway. House $1500, 24,529 ft. land $1500, 534 Washington St.		3000	60.00
Rice, Sarah H., Mrs., 7 Lewis Rd. House and block $4000, barn $600, 6533 ft. land $8175, 586 and 588 Main St....		12775	255.50
Rich, Edgar J., 11 Pine St.....	2100		42.00
Rich, Mary L., Mrs., 11 Pine St. Pt. lot 4, 78,690 ft. land, Myopia Hill..		2350	47.00
Richards, Mary, Miss, 4 Black Horse Ter.	825		16.50
Richards, Laura I. and Mary, Misses, 4 Black Horse Ter. House $10,000, 10,070 ft. land $2025....		12025	240.50
Richardson, Arthur H., 7 Ravenscroft Rd.	250		5.00
Richardson, Flora A., Miss, 601 Washington St.	350		
House $1500, barn $200, shed $50, 2 acres land $1000, 2 acres meadow $200, 601 Washington St., 7 9-10 acres pasture $2350, Forest St.....		5300	113.00
Richardson, Viola A., Mrs., 51 Forest St. House $2000, barn $600, shed $200, shed $200, 14,856 ft. land $1050, 12 Cross St.		4050	81.00
Richardson, Granville D., 597 Washington St.	150		3.00
Richardson, Etta C., Mrs., 597 Washington St. House $750, 57,840 ft. land $1050.....		1800	36.00
Richardson, Harris S., Caroline A., and Nina A., 15 Mt. Pleasant St.....	2500		50.00
Richardson, Caroline A., Mrs., 15 Mt. Pleasant St. House $7500, 6608 ft. land $1325.....		8825	176.50
Richardson, John, 58 Nelson St. House $1500, 4429 ft. land $400.....		1900	38.00
Richardson, Martha P., et al., 11 Francis Cir. House $3000, lot 2, 5520 ft. land $875..		3875	77.50
Richardson, Sarah L., Mrs., 131 Forest St. House $2000, 30,100 ft. land $1800.....		3800	76.00
Richardson, Thomas S., 72 Florence St. House $1200, pt. lots 68, 72, 2660 ft. land $150, 72 Florence St.....		1350	27.00
House $2000, pt. lots 68, 72, 2940 ft. land $175, 74 Florence St.....		2175	43.50
Richardson, William R., 18 Grove Pl.			

Name, Location and Description	Personal	Real	Total Tax
House $800, barn $25, 4⅛ acres land $1000, 3½ acres woodland, back, $300, 207 Cambridge St.		2125	42.50
Richardson, Julia A., Mrs., 18 Grove Pl.			
House $500, 16,300 ft. land $400, 205 Cambridge St.		900	18.00
Richardson, William S., 22 Chester St.			
House $1400, pt. lot 13, 6644 ft. land $400		1800	36.00
Richburg, Esther C., Mrs., 179 Washington St.			
House $4000, 5212 ft. land $825, 189 Washington St.		4825	96.50
House $3200, barn $300, store $1000, 18,814 ft. land $3000, 179 Washington St.		7500	150.00
Richburg, George A., 27 Garfield Ave.	150		3.00
Richburg, Mary A., Mrs., 27 Garfield Ave.	450		
House $1600, lots 253, 254, 11,669 ft. land $575		2175	52.50
Richburg, Bertha J. and Henry J., 4 Hemingway St.			
House $1500, lots 17, 18, 18,500 ft. land $900		2400	48.00
Richburg, Herbert J., 179 Washington St.	500		10.00
Richmond, Harris M., 7 Grove St.	1375		27.50
Richmond, Edith H., Mrs., 7 Grove St.			
Lot 1, 5000 ft. land $850, 13,470 ft. land, back, $550, Bacon St.		1400	28.00
Ripley, Frank L., 472 Main St.	11000		
House $2500, 3300 ft. land $725, 8 Myrtle St.		3225	284.50
House $2800, house $2800, 4907 ft. land $1075, 10 and 12 Myrtle St		6675	133.50
Ripley, Ida., Mrs., 472 Main St.			
House $7500, barn $1500, 23,000 ft. land $5300, 4000 ft. land, right of way, $400, 472 Main St.		14700	294.00
Ripley, Frank L., and Freeland E. Hovey, 6 Stratford Rd.			
Lot 9, 10,714 ft. land, Sheffield-West		2675	53.50
13,200 ft. land, back, Sheffield-West		400	8.00
Lot 1, 8588 ft. land, Oxford St.		1025	20.50
Lot 5, 8588 ft. land, Cabot St.		1025	20.50
Lot 13, 8033 ft. land, Lawrence St.		975	19.50
Lot 150, 12,480 ft. land, Lawrence St.		1500	30.00
Block $3000, 4923 ft. land $7875, 535 Main St.		10875	217.50
Brick block $10,000, 2796 ft. land $4900, 568 Main St.		14900	298.00
Garage $12,000, 5600 ft. land $3350, Converse Pl.		15350	307.00
Garage $8000, 5434 ft. land $3250, Converse Pl.		11250	225.00
Lot 7, 18,630 ft. land, Everett Ave.		2800	56.00

Name, Location and Description	Personal	Real	Total Tax
Ritchie, Frederick E., 48 Wedgemere Ave. House $9000, garage $1000, pt. lots 129, 130, 13,500 ft. land $2025.....	1500	12025	270.50
Rivers, Helen F., Mrs., 37 Brookside Ave. House $2500, lots 49, 234, 15,242 ft. land $775, 35 and 37 Brookside Ave....		3275	65.50
Rivinius, George A., 346 Main St.....	650		13.00
Roach, Mary T., Mrs., 74 Nelson St. House $3500, 4454 ft. land $400.....		3900	78.00
Roache, Martin, 23 Harvard St. House $1200, lot 141, pt. 137, 5400 ft. land $375		1575	31.50
Robb, M. Francesca G., Mrs., 55 Bacon St.	18000		360.00
Roberts, Allena E., Mrs., 16 Webster St. House $1800, shed $200, lot 14, 15,000 ft. land $1950.....		3950	79.00
Roberts, John L., 6 Blind Bridge St. House $2000, 3507 ft. land $350.....		2350	47.00
Robinson, Alida L., and Amy, 32 Wildwood St. House $3500, 10,573 ft. land $1700.....		5200	104.00
Robinson, Clara C., Mrs., 132 Washington St. House $2600, 8000 ft. land $1125, 7825 ft. land, back, $225.....		3950	79.00
Robinson, Henry C., 17 Winthrop St....	250		5.00
Robinson, Emma G., Mrs., 17 Winthrop St. House $5000, lots 7, 8, pt. 9, 11,650 ft. land $1750		7250	145.00
Robinson, Albert C., 155 Forest St.....	300		6.00
Robinson, Ida, Mrs., 155 Forest St. House $3000, lot 7, 6577 ft. land $325..		3325	66.50
Robinson, Willard E., 35 Cambridge St.. House $8000, barn $2500, house $1000, boathouse $100, 6 acres land $15,000....	1850	26600	569.00
Rogers, Albert D., 21 Foxcroft Rd.....	1000		20.00
Rogers, Maude H., Mrs., 21 Foxcroft Rd. House $7500, garage $1000, lot 141, 17,856 ft. land $2850.....	800	11350	243.00
Rogers, Annie A., Mrs., 24 Clark St. House $1400, 4319 ft. land $250, 22 and 24 Clark St.....		1650	33.00
Rogers, Arthur V., Swan Rd.....	75		
House $7500, garage $200, hennery $100, lot 1, 43,560 ft. land $4350, Swan Rd....		12150	244.50
Pt. lot 5, 20,000 ft. land $1600, 23,560 ft. land, back, $925, Arlington St.....		2525	50.50
Rogers, Fannie W., Mrs., Swan Rd.....	450		9.00
Rogers, Bridget, Mrs., 58 Salem St. House $1000, lot 8, 11,300 ft. land $450		1450	29.00
Rogers, Charles C., 1 Calumet Rd.....	650		
House $5500, lot 166, 8716 ft. land $1925		7425	161.50
Rogers, Emmelyn S., Mrs., 44 Glen Rd. House $3000, shed $50, 15,454 ft. land			

Name, Location and Description	Personal	Real	Total Tax
$2150		5200	104.00
Rogers, Margaret, Miss, 13 Elm St.			
House, 13 and 15 Elm St., $4000, house, 14 Kendall St., $1300, 10,144 ft. land $1275, Elm and Kendall Sts.		6575	131.50
Rogers, Marion C., Mrs., 69 M. V. Parkway	1000		
House $6200, lot 16, 7945 ft. land $1275		7475	169.50
Rogers, Peter, 8 Bridge St.			
House $1000, 11,631 ft. land $1400		2400	48.00
Rogers, Sarah J., Mrs., Lewis Rd.			
Lot 2, 43,560 ft. land, Swan Rd		3475	69.50
Rogerson, Anna E., Mrs., 233 Washington St.			
House $3200, barn $150, lot 29, 20,000 ft. land $2600		5950	119.00
Rohrman, H. Wray, 150 Highland Ave.	500		10.00
Rohrman, Rachel L. M., Mrs., 150 Highland Ave.	650		
House $6500, garage $600, lot 7, 20,380 ft. land $2050		9150	196.00
Romkey, Alferetta, 22 Stone Ave.			
House $3000, lot 16, 4505 ft. land $325		3325	66.50
Rooney, Edwin R., 193 M. V. Parkway.			
House $3000, 5363 ft. land $1250		4250	85.00
Root, Stella R., Mrs., 39 Lloyd St.			
House $4500, lot 11, 5300 ft. land $850, 39 Lloyd St		5350	107.00
Rosa, Nicholas, 24 Glenwood Ave.			
House $1800, lots 18, 19, 20, 21, 9916 ft. land $400		2200	44.00
Rosato, Angela Rosa, Mrs., 114 Swanton St.			
House and store $2800, lot 1, 12,660 ft. land $875, 116 and 118 Swanton St		3675	73.50
Ross, Herbert C., 19 Bacon St	150		3.00
Rowe, Bessie L., Mrs., 39 Myrtle Ter.			
House $2000, pt. lot 2, 3500 ft. land $450		2450	49.00
Rowe, Frank E., 20 Vine St	275		
House $3200, 8910 ft. land $1600		4800	101.50
Rushforth, Daniel W., 17 Glenwood Ave.			
House $1500, lots 32, 33, 34, 6441 ft. land $250		1750	35.00
Rushworth, Delia, Mrs., 12 Richardson St.			
House $1000, lot 7, 7494 ft. land $450		1450	29.00
Russell, Arthur H., 10 Mt. Pleasant St.	1700		34.00
Russell, Arthur H. et al., executors under will of William D. Richards, 10 Mt. Pleasant St.	5000		100.00
Russell, Fannie E., Mrs., 10 Mt. Pleasant St.			
House $11,000, garage $500, 27,360 ft. land $5475		16975	339.50
Russell, Edward, 182 Cambridge St	1500		
House $2200, barn $500, garage $500,			

Name, Location and Description	Personal	Real	Total Tax
carriage and tool house $200, squash house $150, squash house $100, vegetable house $150, vegetable house $200, house $500, 2 acres land $4000, 7½ acres land, back, $3000, ½ acre land, back, $700, 52½ acres pasture, back, $5000, 9½ acres pasture, back, $500, 1 acre meadow, back, $100, 6¼ acres mowing and woodland, back, $1200, 14 acres woodland, back, $700, 6½ acres woodland and meadow, back, $600, 3 acres woodland, west, $1000, 1¾ acres land $2000, 182 Cambridge St.		23300	496.00
House $800, 4⅝ acres land $1200, 193 Cambridge St.		2000	40.00
House $1000, 2178 ft. land $75, 9 and 11 Pond St.		1075	21.50
Russell, Mary L., Mrs. 182 Cambridge St. House $2000, 8400 ft. land $1250, 716 and 718 Main St.....		3250	65.00
Russell, James W., 86 Main St.....	3900		
House $6000, barn $1600, shed $400, shed $200, storehouse $800, storehouse $900, hennery $50, 1¼ acres land $3000, 14¾ acres land $7000, 1 acre pasture $100, 1 acre woodland $100, 86 Main St.		20150	481.00
Russell, James W., Jr., 1 Wolcott Rd....	2000		40.00
Russell, John R. and Mary V., 32 Harvard St. House $2000, barn $200, lots 122, 126, 5395 ft. land $375.....		2575	51.50
Russell, Clarence W., 9 Ravenscroft Rd..	600		12.00
Russell, Mary W., Mrs., 9 Ravenscroft Rd.	150		
House $6500, garage $800, lot 13, 9926 ft. land $2175, 9 Ravenscroft Rd., lot 14, 8292 ft. land $1825, Lakeview Rd.....		11300	229.00
Russo, Michelle and Maria B., 100 Swanton St. House $700, lot 2, 7500 ft. land $450....		1150	23.00
Rust, Fannie P., Mrs., 3 Hillside Ave. House $4000, 16,960 ft. land $2550.....		6550	131.00
Rust, Mary L., Mrs., 6 Elm St. House $1000, 13,177 ft. land $1575.....		2575	51.50
Ryan, Joseph F., 5 Cliff St.....	800		16.00
Ryan, Lilla J. H., Mrs., 5 Cliff St. House $2700, 8450 ft. land $1350.....		4050	81.00
Saabye, Herbert J., 283 Washington St..	100		2.00
Sache, William C., 12 Glengarry.....	1500		30.00
Saltmarsh, N. Gertrude, Mrs., 158 Mt. Vernon St. House $10,000, lot 1, 9737 ft. land $1950, 154 and 156 Mt. Vernon St.....		11950	239.00
Sanborn, Anna M., Mrs., 192 Highland Ave.			

Name, Location and Description	Personal	Real	Total Tax
House $1000, pt. lot 37, 7715 ft. land $775		1775	35.50
Sanborn, Harry C., 8 Black Horse Ter...	1550		31.00
Sanborn, Ella H., Mrs., 8 Black Horse Ter.			
House $5000, garage $400, 11,083 ft. land $2225		7625	152.50
Sanborn, Mary S., Mrs., 78 Church St....	125		
House $3500, 9020 ft. land $2250.....		5750	117.50
Sanborn, Oren C., High St.....	10000		
House $50,000, barn $15,000, 4 acres land $18,000, 5½ acres land $8250.....		91250	2025.00
Sanborn, Rena, Mrs., High St.....	1000		20.00
Sandberg, Josef, 11 Wolcott Rd.			
House $4800, lot 1, 7600 ft. land $1075, 11 Wolcott Rd.....		5875	117.50
Sandberg, Bertha B., Mrs., 11 Wolcott Rd.			
Lot 2, 14,900 ft. land, Wolcott Rd.....		1925	38.50
Sanderson, Anna, Mrs., 2 Dix St.			
House $5000, pt. lot 2, 6120 ft. land $600		5600	112.00
Sanderson, Edmund C., 2 Dix St.....	4500		90.00
Sanderson, Lilla W., Mrs., 2 Dix St.			
House $3800, 4546 ft. land $1225, 2 Dix St.		5025	100.50
House $4000, garage $400, 11,230 ft. land $2025, 13 Wildwood St.....		6425	128.50
House $2000, garage $100, 4566 ft. land $1000, 7 Cottage Ave.....		3100	62.00
House $2000, shed $50, pt. lot 11, 6500 ft. land $400, 15 Clematis St.....		2450	49.00
Sargent, Clarissa H., Mrs., 11 Prospect St.			
Lot 6, 6162 ft. land, Prospect St.....		1350	27.00
Sargent, Jennie, Mrs., 32 Pond St.			
House $1100, lot 17, 12,000 ft. land $350		1450	29.00
Saunders, Florence G., Mrs., 15 Fletcher St.			
House $3000, garage $100, 10,095 ft. land $1800		4900	98.00
Saunders, Fred A., 60 Cross St.			
House $1200, shed $50, lots 654, 655, 5000 ft. land $250.....		1500	30.00
Savage, Mary A., Mrs., 61 Harvard St.			
House $1700, lot 65, pt. 69, 4000 ft. land $275, 61 Harvard St.....		1975	39.50
Lot 60, 2800 ft. land, Irving St.....		150	3.00
Lot 104, 3684 ft. land, Sheridan Cir....		150	3.00
Sawyer, Flora A., Mrs., 21 Sheffield Rd.			
House $7500, pt. lots 22, 23, 10,326 ft. land $3100, 7360 ft. land, back, $725....		11325	226.50
Sawyer, Henry B., 34 Cabot St.			
House $9000, garage $800, lot 1, 10,840 ft. land $1300.....		11100	222.00

Name, Location and Description	Personal	Real	Total Tax
Sawyer, Madeline B., Mrs., 34 Cabot St..	800		
Lot 4, 8773 ft. land, Cabot St.....		1050	37.00
Sawyer, Ralph U., 40 Wedgemere Ave..	1200		24.00
Sawyer, Marion C., Mrs., 40 Wedgemere Ave.	1000		
House $9000, garage $800, lot 134, 135, 24,000 ft. land $3600.....		13400	288.00
Pt. lot 118, 5399 ft. land, Salisbury St..		325	6.50
Sayward, George H., 2 Pine St.....	1000		
House $6500, barn $800, 19,650 ft. land $4925		12225	264.50
Scales, Florence M., Mrs., 39 M. V. Parkway	200		4.00
Scammon, Everett, 8 Lincoln St.....	300		6.00
Schrafft, William E., Arlington St.....	7500		
House $40,000, garage $5000, 10⅔ acres land $16,000		61000	1370.00
Scott, Johanna D., Mrs., 86 Loring Ave.			
House $2500, lots 71, 72, 73, 74, 10,000 ft. land $600		3100	62.00
Scribner, Merton L., 484 Washington St.	300		6.00
Seagrave, Emma P., Mrs., 10 Alben St.			
House $2500, lot 3, 8207 ft. land $500..		3000	60.00
Seeley, George H., 3 Lewis Rd.....	2150		43.00
Seelye, Elizabeth A., Mrs., 361 Main St.			
House $6000, lot 1, 11,450 ft. land $2300, 361 Main St.		8300	166.00
Seller, Albert B., 34 Glen Rd.....	2100		
House $1600, 5016 ft. land $650, 184 Washington St.		2250	87.00
Seller, M. Louise, and Bertha M., 34 Glen Rd.			
House $3500, pt. lots 8, 9, 9800 ft. land $1175, 34 Glen Rd.....		4675	93.50
Sencabaugh, Harold B., 761 Main St.....	300		6.00
Sexton, George A., 9 Lewis Rd.....	1000		20.00
Sexton, Grace B., Mrs., 9 Lewis Rd.			
Lot 194, pt. 195, 199, 29,800 ft. land Yale St.		2400	48.00
Sexton, Isaac E., 19 Wedgemere Ave....	4750		95.00
Sexton, Isaac E. and Nellie R., 19 Wedgemere Ave.			
House $12,000, barn $2500, garage $100, lots 51, 52, 53, 46,500 ft. land $8375, 19 Wedgemere Ave.		22975	459.50
Lots 54, 55, 56, 41,700 ft. land, Yale St.		5850	117.00
Sharman, John, 166 Highland Ave.....	150		3.00
Sharman, John and Francis W., 166 Highland Ave.			
House $3500, studio $1000, 11,730 ft. land $1400		5900	118.00
Sharon, Annie E., Mrs., 403 Main st.			
House $1000, shop $50, 6225 ft. land $1300		2350	47.00

Name, Location and Description	Personal	Real	Total Tax
Sharon, John F. and Margaret E., 17 Web- St.			
House $4200, 11,710 ft. land $1525, 15 and 17 Webster St.....		5725	114.50
Shattuck, Mary E., Mrs., 126 Mt. Vernon St.			
House $5500, 4624 ft. land $1025, 126 Mt. Vernon St.		6525	130.50
House $3000, 10,500 ft. land $2300, 124 Mt. Vernon St.....		5300	106.00
Shaughnessy, Maggie, Miss, 50 Richardson St.			
House $400, 3750 ft. land $175.....		575	11.50
Shea, Edward F., 19 Glenwood Ave.			
House $1200, lot 28, 4318 ft. land $175		1375	27.50
Shea, John J., et al., 19 Glenwood Ave.			
Lots 29, 30, 4226 ft. land, Glenwood Ave.		175	3.50
Sheehy, Richard W., 135 Washington St.	700		14.00
Shepard, Clara, Mrs., 478 Main St.			
House $2200, barn $300, 14,000 ft. land $3325, 7040 ft. land, back, $425, 478 Main St.		6250	125.00
Sheradan, Gregory A. and Flaminia A., Dunster Lane.			
House $1200, lots 244, 245, 20,463 ft. land $200		1400	28.00
Sherburne, Edward R., 2 Lakeview Rd...	5000		100.00
Sherburne, Nellie M., Mrs., 2 Lakeview Rd.			
House $12,000, garage $1000, lot 3, 13,-780 ft. land $4125.....		17125	342.50
Sherman, Roland H., 14 Everett Ave.....	2400		48.00
Sherman, Alma H., Mrs., 14 Everett Ave.	350		
House $11,000, lot 7, 15,000 ft. land $5250, 8475 ft. land, back, $850, 14 Everett Ave.		17100	349.00
Sherriff, Margaret A., Miss, 3 Common St.	1000		20.00
Shultis, Newton, 14 Winthrop St.....	3500		
House $5500, garage $300, 10,000 ft. land $1700, 5600 ft. land, back, $550, 14 Winthrop St., 9118 ft. land $2000, M. V. Parkway		10050	271.00
Shurtleff, Isabel B., Mrs., 3 Cliff St.			
House $4200, 4447 ft. land $700.....		4900	98.00
Siedhof, Carl F. A., 18 Lloyd St.....	550		11.00
Siedhof, Carl F. A. and Mary E., 18 Lloyd St.			
Lot A, 39,990 ft. land, Swan Rd.....		2400	48.00
Siedhof, Mary E., Mrs., 18 Lloyd St.			
House $3000, lot 19, 5369 ft. land $800.		3800	76.00
Simon, Harold F., 69 Church St.....	2000		40.00
Simonds, Annie E., Mrs., 9 Crescent Rd.			
House $5500, pt. lots 5, 6, 11,909 ft. land $1775		7275	145.50
Skanks, William H., 31 Harvard St.			

Name, Location and Description	Personal	Real	Total Tax
House $1000, lot 121, 2800 ft. land $200.		1200	24.00
Skanks, William H. and Jane, 31 Harvard St.			
Pt. lot 125, 1000 ft. land, Harvard St..		75	1.50
Skilling, John, 29 Lloyd St.			
House $4500, pt. lots 8, 9, 6167 ft. land $975		5475	109.50
Skillings, David N., 78 Mt. Vernon St....	850		
House $7000, house $500, office $300, shop $300, 95,130 ft. land $28,550, 53,640 ft. land, back, $5375, 78 Mt. Vernon St.		42025	857.50
Building $1000, 8100 ft. land $2025, Mt. Vernon St.		3025	60.50
House $3500, 14,000 ft. land $2525, 2 Ridgeway		6025	120.50
House $4800, 9617 ft. land $1725, 6 and 8 Ridgeway		6525	130.50
3¾ acres pasture, High St.....		400	8.00
Skillings, Alice L., Mrs., 78 Mt. Vernon St.			
House $4000, 9240 ft. land $1675, 4 Ridgeway		5675	113.50
Skillings, David N., Preston Pond and Elbridge K. Jewett, Trustees Winchester Country Club Trust.			
Shed $200, 4½ acres land $3000, 24 acres land $7200, 25 acres land, back, $7500, Arlington St.		17900	358.00
3 acres land $900, 4 acres land $1200, Hutchinson Rd.		2100	42.00
House $2500, barn $300, 3 sheds $100, 51 acres land $15,300, Hutchinson Rd.....		18200	364.00
Skillings, James W., 23 Rangeley.....	600		12.00
Skinner, Robert A., 30 Glen Rd.			
House $4000, lot 7, pt. 8, 9, 18,874 ft. land $2275, 5467 ft. land, back, $550....		6825	136.50
Smalley, Henry, 19 Cross St.			
House $1800, 5371 ft. land $375.....		2175	43.50
Smalley, Edward B., 8 Norwood St.....	150		
House $1600, 6254 ft. land $450, 15 Cross St.		2050	44.00
Smalley, Alice M., Mrs., 8 Norwood St.			
House $4500, 11,064 ft. land $2425, 8 Norwood St.		6925	138.50
Smalley, Alice C., Mrs., 8 Norwood St.			
Lot 240, 10,846 ft. land, Fells Rd.....		225	4.50
Smart, Raymond A., 5 Euclid Ave.			
Lot 54, 11,220 ft. land, Euclid Ave.....		450	9.00
Lot 55, 11,250 ft. land, Euclid Ave.....		450	9.00
Smart, Wellington F., 19 Dix St.....	675		13.50
Smart, Lillian R., Mrs., 19 Dix St.			
House $3000, 44,142 ft. land $6175.....		9175	183.50
Smiley, Eliza C., Mrs., 9 Symmes Rd.			
House $5500, lot 13, 6655 ft. land $1075		6575	131.50

Name, Location and Description	Personal	Real	Total Tax
Smith, Arthur T., 50 Myrtle Ter.....	175		3.50
Smith, Orinda D., Mrs., 50 Myrtle Ter....	500		10.00
Smith, Arthur W., 183 M. V. Parkway. House $4500, lot B, 4977 ft. land $1100.		5600	112.00
Smith, Adeline, Mrs., 47 Harvard St.....	150		
House $1200, garage $100, lot 93, pt. 97, 4200 ft. land $300, 47 Harvard St.....		1600	35.00
Smith, Charlie O., 21 Sheridan Cir.....	300		6.00
Smith, Chester W., 26 Symmes Rd.....	1000		20.00
Smith, Maude G., Mrs., 26 Symmes Rd. House $5500, lot 18, 5805 ft. land $925..		6425	128.50
Smith, Edward A., 6 M. V. Parkway.....	100		
House $4000, 33,045 ft. land $8250.....		12250	247.00
Smith, Esther G., Mrs., 6 M. V. Parkway	750		15.00
Smith, Francis E., 1 Wolcott Ter.....	100		2.00
Smith, Elsie C., Mrs., 1 Wolcott Ter. House $4800, lot 10, 9000 ft. land $1250		6050	121.00
Smith, Everett A., 30 Winthrop St.....	300		6.00
Smith, Emily S., Mrs., 7 Wilson St. House $3000, shed $50, lot 8, 13,674 ft. land $950		4000	80.00
Smith, George B., 32 Everett Ave.....	900		
House $15,000, garage $400, lot 15, 20,000 ft. land $6000, 13,429 ft. land, back, $1350, 32 Everett Avt.....		22750	473.00
Lots 116, 117, 25,520 ft. land, Salisbury St.		3150	63.00
Lot 138, 14,400 ft. land, Foxcroft Rd...		2025	40.50
Smith, Albert P., Myopia Rd.....	1000		20.00
Smith, Katherine C., Mrs., Myopia Rd. House $15,000, lot 2, pt. 1, 38,400 ft. land $1525		16525	330.50
Smith, Harriette M., Mrs., 73 Church St. House $5000, 12,710 ft. land $3175.....		8175	163.50
Smith, Lester F., Ridge St. House $3000, house $600, shed $100, 4⅜ acres land $600, pt. lot 5, 6½ acres land $350		4650	93.00
Smith, William H., 9 Harvard St. House $1400, lot 157, 2800 ft. land $200		1600	32.00
Smith, William M., 128 Church St.....	100		
House $7000, lot 1, 10,400 ft. land $1675		8675	175.50
Smith, Wilmer E., Ridge St. 2⅜ acres land $300, 4⅜ acres land $300, Ridge St.		600	12.00
Smytherman, Thomas W., 42 Swanton St.	500		10.00
Smytherman, Margaret, Mrs., 42 Swanton St. House and store $2500, 8327 ft. land $675, 42 and 44 Swanton St.....		3175	63.50
House $2300, 6314 ft. land $450, 17 Oak St.		2750	55.00
Snelling, Howard, 7 Lakeview Rd.....	300		6.00
Snelling, Emma M., Mrs., 7 Lakeview Rd. House $4500, barn $500, lot 19, 13,940			

Name, Location and Description	Personal	Real	Total Tax
ft. land $3200, 3000 ft. land, back, $300		8500	170.00
Snodgrass, Charles G., 11 Thompson St..	300		6.00
Snow, Abbie F., Mrs., 35 Winter St.....	100		2.00
Snow, Carrie E., Mrs., 12 Clematis St. House $2500, lot 3, 5400 ft. land $325....		2825	56.50
Snow, Frederick O., 39 Forest St.....	300		6.00
Snow, Frederick O.. et al., 39 Forest St. House $1700, garage $100, lot 78, pt. 77, 6750 ft. land $400.....		2200	44.00
Snow, Hattie E., Miss, 39 Forest St. Lot 7, 5918 ft. land, back, Cross St....		175	3.50
Snyder, Frederic S., 350 Highland Ave..	2500		50.00
Snyder, Anne T., Mrs., 350 Highland Ave. House $20,000, barn $3000, shed $300, 2 acres land $9000, 33⅔ acres pasture and woodland, $10,050	1500	42350	877.00
Snyder, Louis K., 7 Manchester Rd.....	625		12.50
Snyder, Clara E., Mrs., 7 Manchester Rd. House $5000, garage $400, lot 4, 5759 ft. land $975		6375	127.50
Solls, Emma M., Mrs., 106 Church St. House $5500, 10,575 ft. land $2425.....		7925	158.50
Solov, Agnes Hinds, Mrs., 125 Forest St. House $3700, garage $200, lot 1, 8106 ft. land $650		4550	91.00
Somers, Julia S., Mrs., 8 Orient St. House $3200, garage $400, lot 9, 8000 ft. land $475		4075	81.50
Somes, David A., 24 Cabot St.....	100		2.00
Somes, Laura E., Mrs., 24 Cabot St..... House $4500, lot 70, pt. 60, 9800 ft. land $1775	2000	6275	165.50
Southworth, Edwin W., 22 Oxford St. House $4000, lot 63, 11,222 ft. land $2025		6025	120.50
Southworth, Mary E., Mrs., 22 Oxford St.	250		5.00
Speedie, Arthur D., 33 Oxford St.....	600		12.00
Speedie, Catherine E., Mrs., 33 Oxford St. House $10,000, garage $500, pt. lot 155, 10,090 ft. land $1800.....		12300	246.00
Spellman, Frank E., 13 Park St.....	100		2.00
Stacey, Charles F., 5 Chestnut St. House $4500, 20,907 ft. land $3350.....		7850	157.00
Stanton, T. Gilman, 2 Chestnut St..... House $12,000, barn $500, billiard hall $1000, 54,000 ft. land $9175, 2 Chestnut St.	1375	22675	481.00
23,580 ft. land, Oak St.....		1650	33.00
Stark, Gerald R., Chesterford Rd. House $4000, lot 20a, 12,050 ft. land $250		4250	85.00
Starr, Edwin C., 17 Everett Ave.....	1375		27.50
Starr, Alice, Mrs., 17 Everett Ave. House $9500, garage $500, pt. lot 4, 10,800 ft. land $3725, 17 Everett Ave..		13725	274.50
10,436 ft. land, Aylesworth St.....		3125	62.50
Stearns, William F., 2 Salisbury St.....	850		17.00

Name, Location and Description	Personal	Real	Total Tax
House $9000, garage $200, lot 41, 12,190 ft. land $9150		11150	223.00
Stephenson, Barton K., 81 Walnut St.	300		6.00
Stevens, Margaret S., Mrs., 8 Maxwell Rd.			
House $3000, lot 5, 5675 ft. land $800		3800	76.00
Stevens, Sidney and Mary J., 8 Westley St.			
House $2000, 5650 ft. land $575		2575	51.50
Stevenson, Violet M., Mrs., 33 Hemingway St.			
House $1100, pt. lot 23, 3948 ft. land $150		1250	25.00
Stevenson, William H., 31 Hemingway St.			
House $500, pt. lot A, 4535 ft. land $175		675	13.50
Stevenson, William J., 29 Hemingway St.			
House $750, pt. lot A, 6575 ft. land $275, 29 Hemingway St		1025	20.50
Lot E, 13,600 ft. land, Hemingway St.		550	11.00
Stewart, Martha P., Mrs., 252 Highland Ave.			
House $2500, 17,500 ft. land $3500		6000	120.00
Stickney, George A., 11 Warren St	1000		20.00
Stickney, George A. and Mabel D., 11 Warren St.			
House $2500, garage $200, lot 53, pt. 54, 10,690 ft. land $1700		4400	88.00
Stilson, Allen, 4 Elm St.			
House $2500, 4790 ft. land $575		3075	61.50
Stilson, Frances M., Mrs., 39 Hemingway St.			
House $1600, house $1200, house $600, lot 21, 14,150 ft. land $700, 3 and 39 and 35 and 37 Hemingway St		4100	82.00
Stilson, Frances M., and Jessie Knowlton, 39 Hemingway St.			
Lots 648, 649, 6561 ft. land, Cross St.		325	6.50
Stinson, Nellie M., Mrs., 16 Myrtle St.			
House $2100, 8099 ft. land $1625		3725	74.50
Stinson, William H., 18 Myrtle St.			
House $2500, 5000 ft. land $1000		3500	70.00
Stone, Edward H., 100 Cambridge St.	3200		
Lot 7, 12,723 ft. land, Glen Rd		1275	89.50
Stone, Edward H., and Amelia H. Pond, 100 Cambridge St.			
Barn $2800, 3 acres land $10,450, Cambridge St., 18½ acres land $27,750, High St.		41000	820.00
Stone, Martha G., Mrs., 100 Cambridge St.	300		
House $11,000, 63,400 ft. land $8250, 100 Cambridge St		19250	391.00
Stone, Herbert E., 3 Edgehill Rd	150		3.00
Stone, Florence E. S., Mrs., 3 Edgehill Rd.			

Name, Location and Description	Personal	Real	Total Tax
House $7000, lot 2, 8000 ft. land $1200.		8200	164.00
Stone, L. Anna, Georgietta, and Grace P., Misses, 136 Washington St.			
House $1300, 18,557 ft. land $3350.....		4650	93.00
Stone, Robert M., 33 Glen Rd.....	150		
House $4500, lot 6, 10,780 ft. land $1300		5800	119.00
Stratton, George G., 874 Main St.			
House $600, lots 29, 30, 31, 32, 46,970 ft. land $3750		4350	87.00
Studley, Mary E., Mrs., 12 Grove St.			
House $4000, 43,560 ft. land $6975.....		10975	219.50
Sullivan, Agnes, Mrs., 22 Vine St.....	300		6.00
Sullivan, Hannah T., et al., 19 Kendall St.			
House $2000, house $900, house $950, house $450, house $1000, 33,378 ft. land $3675, Kendall St.....		8975	179.50
Sullivan, Jeremiah, 60 Holland St.			
House $1400, 5200 ft. land $275, 45 and 47 Holland St.....		1675	33.50
Sullivan, Johanna, Heirs, 26 Oak St.			
House $1700, 9370 ft. land $650, 26 Oak St.		2350	47.00
5000 ft. land, Nelson St.....		450	9.00
Sullivan, Johanna E., Mrs., 60 Holland St.			
House $1800, lot 15, pt. 17, 7680 ft. land $400, 60 Holland St.....		2200	44.00
House $750, lot 13, 5000 ft. land $250, 56 Holland St.....		1000	20.00
House $1000, 5250 ft. land $275, 41 and 43 Holland St.....		1275	25.50
Sullivan, John, Heirs, 5 Arthur St.			
House $1800, lots 288, 289, 5000 ft. land $300		2100	42.00
Sullivan, John C., 23 Vine St.....	300		6.00
Sullivan, Frances, Mrs., 23 Vine St.			
House $1500, garage $200, lot 4, 4007 ft. land $800		2500	50.00
Sullivan, Mary E., Mrs., 62 Nelson St.			
House $2000, 4496 ft. land $400.....		2400	48.00
Sullivan, Michael J., 26 Canal St.			
House $2000, pt. lot 57, 5750 ft. land $350		2350	47.00
Sullivan, Catherine, Mrs., 18 Spruce St.			
House $1400, barn $250, 7424 ft. land $300, 18 Spruce St.....		1950	39.00
House $1200, lot 18, 5162 ft. land $250, 63 and 65 Holland St.....		1450	29.00
Sullivan, Eugene P., 18 Spruce St.....	800		16.00
Sullivan, Robert H., 37 Holland St.			
House $800, lot 6, 5300 ft. land $275....		1075	21.50
Sullivan, Timothy, 65 Nelson St.			
House, 63 Nelson St., $1200, house, 65 Nelson St., $1200, house, 67 Nelson St., $1700, 9975 ft. land $900, Nelson St....		5000	100.00

Name, Location and Description	Personal	Real	Total Tax
Sullivan, William D., 64 Fletcher St.....	1450		
House $5500, lot 10, 11,550 ft. land $2300, lot 11, 10,400 ft. land $2075.....		9875	226.50
Sutherland, James C., 6 Bruce Rd.....	300		6.00
Sutherland, Elizabeth O., Heirs, 6 Bruce Rd.			
House $7500, garage $500, lot 27, 9200 ft. land $1650.....		9650	193.00
Swan, John, 89 Cambridge St.			
House $500, barn $400, shop $100, lot 5, 27,738 ft. land $5150, 20,000 ft. land, back, $1000, 89 Cambridge St.....		7150	143.00
Lot 4, 25,867 ft. land $3875, lot 6, 13,190 ft. land $500, Cambridge St.....		4375	87.50
Pt. lot 4, 54,754 ft. land, Swan Rd.....		3300	66.00
Swan, Lafayette, et al., 13 Fairmount St.			
House $800, barn $100, 19,920 ft. land $1000		1900	38.00
Swett, Edith J., Miss, 14 Hillside Ave.			
House $2500, 12,058 ft. land $2050.....		4550	91.00
Swymer, John, 19 Richardson St.			
House $1800, lot 28, 12,000 ft. land $725		2525	50.50
Symmes, Albert L., 12 Chisholm Rd.			
House $2700, lot 56, 10,093 ft. land $400		3100	62.00
Symmes, Alice F., Miss, 214 Main St.			
House, 208 Main St., $900, house, 212 and 214 Main St., $1500, 21,179 ft. land $3400, Main St.....		5800	116.00
3036 ft. land, Main St.....		500	10.00
Symmes, Amelia M., Miss, 214 Main St.			
11,755 ft. land, Grove St.....		2050	41.00
Symmes, Anna E., Miss, 233 Main St.			
House $4000, 25,986 ft. land $4150.....		8150	163.00
Symmes, Charles H., 230 Main St.....	5000		
Grain shed $3500, house $1500, barn $500, 16,525 ft. land $1650, 22,480 ft. land, unimproved, $100, 739 and 741 Main St.		7250	245.00
House $2000, 11,378 ft. land $1825, 230 Main St.		3825	76.50
Symmes, Abby E., Mrs., 232 Main St.			
House $2000, shed $150, 15,861 ft. land $2550, 232 Main St.....		4700	94.00
House $3000, 8000 ft. land $1275, 28 Symmes Rd.		4275	85.50
House $5500, 8900 ft. land $1425, 248 Main St. and 30 Symmes Rd.....		6925	138.50
House $1500, garage $600, shop $200, 27,100 ft. land $2700, 753 Main St.....		5000	100.00
Symmes, Eunice F., Mrs., 404 Main St.			
House $3000, 15,000 ft. land $3150, 34,200 ft. land, back, $2050.....		8200	164.00
Symmes, Frederick M. and Samuel S., Edgar W. Metcalf and Howard D. Nash, Trustees Marshall Symmes Land Asso-			

Name, Location and Description	Personal	Real	Total Tax
ciation, 7 Sanborn St.			
Barn $1500, barn $800, 64¼ acres tillage and pasture $40,000, Highland Ave.....		42300	846.00
4 acres land, Main St.....		12000	240.00
Symmes, Irving L., 10 Madison Ave.....	2800		
House, unfinished, $4000, 14,287 ft. land $2275		6275	181.50
Symmes, Mary B., Mrs., 10 Winthrop St.			
House $5500, 9270 ft. land $1850.....		7350	147.00
Symmes, Robert M., 282 Main St.....	100		2.00
Symmes, Samuel S., 7 Sanborn St.....	2750		
House, 7 Sanborn St., $5000, house, 9 Sanborn St., $4500, garage $500, 16,315 ft. land $2450, Sanborn St.....		12450	304.00
House $2500, 15,440 ft. land $2475, 4 Madison Ave.		4975	99.50
Symmes, Emily C., et al., 251 Main St.			
House $2000, 14,319 ft. land $1425.....		3425	68.50
Taft, Royal C., 36 Calumet Rd.....	125		2.50
Taft. Marguerite W., Mrs., 36 Calumet Rd.			
House $9000, garage $600, lot 11, 14,221 ft. land $2275.....		11875	237.50
Tarbell, Charles W., 7 Prospect St.....	100		
House $4500, pt. lots 3, 4, 7814 ft. land $1725		6225	126.50
Taylor, Richard S., Border Rd.			
House $4000, 10,000 ft. land $600, 10,540 ft. land, back, $525, Border Rd.....		5125	102.50
House $3000, shed $100, 7452 ft. land $1650, 137 Mt. Vernon St.....		4750	95.00
Taylor, Jenny S., Mrs., 12 Fenwick Rd..	100		2.00
Taylor, William E., 4 Blind Bridge St..	400		
House $400, barn $100, lot 26, 12,000 ft. land $725, 41 Richardson St.....		1225	32.50
House $900, 6000 ft. land $900, 688 Main St.		1800	36.00
Barn $600, barn $300, shed $100, 14,000 ft. land $2100, 706 Main St.....		3100	62.00
50,000 ft. land, unimproved, Wedge Pond, Main St.....		200	4.00
Camp $100, pt. lot 5, 1 acre land $100, 7½ acres land $600, High St.....		800	16.00
House $1800, 5000 ft. land $750, 702 and 704 Main St.....		2550	51.00
Tenney, Charles S., 18 Calumet Rd.....	600		
House $7500, garage $250, lot 20, 14,850 ft. land $2975.....		10725	226.50
Thibeault, John, 25 Water St.			
House $800, barn $50, lot 50, 12,000 ft. land $850		1700	34.00
Thomas, Dwight P., 40 Everett Ave.....	1100		
House $12,000, lot 2, 12,713 ft. land $3425, lots 9, B, 5601 ft. land, back, $550		15975	341.50

Name, Location and Description	Personal	Real	Total Tax
Thomas, Frances L., Miss, 3 Grove St...	1000		
House $9500, 18,529 ft. land $3350.....		12850	277.00
Thomas, Meriel F. and Mary E. Simonds, 6 Sheffield Rd.			
House $8000, lot 5, 6473 ft. land $1950..		9950	199.00
Thompson, Bayfield, 31 Forest St.....	300		6.00
Thompson, Benjamin F., 15 Pine St.....	500		
Lot 94, 16,300 ft. land (restricted), Foxcroft Rd.		1625	42.50
Thompson, Bertha G., Mrs., 15 Pine St..	100		2.00
Thompson, Grace I., Mrs., 270 Washington St.	200		
House $3000, 69,029 ft. land $6900.....		9900	202.00
Thompson, Roland D. A., 2 Black Horse Ter.	1500		30.00
Thompson, Marion B., Mrs., 2 Black Horse Ter.	300		
House $7000, 13,298 ft. land $2800.....		9800	202.00
Thompson, Sophie, Mrs., 10 Norwood St.			
House $4500, 11,392 ft. land $2500		7000	140.00
Thompson, Stephen, 15 Pine St.....	150		
House $6000, barn $800, 30,000 ft. land $5400, 2½ acres land, back, $1800, 15 Pine St.		14000	283.00
House $2800, lot 4, 3715 ft. land $825, 434 Main St.....		3625	72.50
House $1000, barn $2000, 4 acres land $1600, Pond St.....	3100	4600	154.00
Thompson, William L., Ridge St.....	1050		
House $1800, house $300, barn $300, shop $200, shed $200, shed $400, piggery $300, 3 acres land $400, 4 acres mowing $600, 6 acres meadow $600, 7 acres woodland $300, 12 acres pasture $900, 16 acres land, unimproved, $400.....		6700	155.00
Thornton, Archie M., 152 Cambridge St.	300		6.00
Thornton, Mary E., Mrs., 152 Cambridge St.	1400		
House $2700, barn $400, tool house $100, 2 acres land $3000, 17 acres land, back, $5100		11300	254.00
Tibbetts, C. Adele, Mrs., 27 Wedgemere Ave.	100		
House $13,000, lot 82, 15,000 ft. land $2700		15700	316.00
Tibbetts & Co., W. J., 17 Church St.....	1000		20.00
Tilden, James F., 17 Ridgefield Rd.....	1600		32.00
Tilden, Mabel B., Mrs., 17 Ridgefield Rd..	200		
House $8000, garage $500, lot 15, 9500 ft. land $1700.....		10200	208.00
Tilley, Emily B., Mrs., 5 Lloyd St.			
House $2000, 5100 ft. land $775.....		2775	55.50
Tobey, Mathew J., 120 Cambridge St....	4500		90.00
Tobin, Olive V. M., Mrs., 8 Chisholm Rd.			

Name, Location and Description	Personal	Real	Total Tax
House $3200, lots 21, 22, 15,609 ft. land $625		3825	76.50
Todesca, Benjamin, 45 Tremont St.			
House $1000, lot 9, 10,000 ft. land $300, lot 8, 14,912 ft. land, back, $150		1450	29.00
Tofuri, Antonio and Josephine R., 44 Holland St.			
House $1000, lots 7, 9, 10,000 ft. land $500, 42 and 44 Holland St		1500	30.00
Tofuri, Carmine, 4 Summer St.			
House $1000, lot 17, 10,462 ft. land $525		1525	30.50
Tofuri, Maria, Mrs., 19 Spruce St.			
House $1000, 4120 ft. land $150		1150	23.00
House, 7 Spruce St., $200, house 9 Spruce St., $900, 12,347 ft. land $625, Spruce St.		1725	34.50
Tompkins, Maurice C., 2 Cabot St	1000		20.00
Tozier, Charles H., 3 Bruce Rd	550		
House $6500, garage $200, lot 22, pt. 26, 7750 ft. land $1400		8100	173.00
Tranfaglia, Caterina, Mrs., 56 Swanton St.			
House, 56 Swanton St., $800, house, 58 and 60 Swanton St., $1200, house, 62 Swanton St., $900, 16,800 ft. land $1350, Swanton St.		4250	85.00
Trawick, Julius A., 17 Sheffield Rd	3300		66.00
Trombly, Frederick W. and Stella G., 18 Brookside Ave.			
House $2000, lot 249, 3836 ft. land $200		2200	44.00
Tucci, Donato, 15 Summer St.			
House $700, pt. lot 27, 6030 ft. land $175		875	17.50
Tucker, Edward A., 220 Highland Ave	250		5.00
Tucker, Edward A., and Clarence E. Hill, Trustees, 220 Highland Ave.			
Pt. lots 17, 18, 15,672 ft. land, Wolcott Rd.		2200	44.00
Tucker, Mabelle M., Mrs. 220 Highland Ave.			
House $5000, lot 21, 9800 ft. land $1675		6675	133.50
Tufts, Bowen, 316 Highland Ave	500		10.00
Tufts, Ida H. A., Mrs., 18 Bacon St.			
House $6500, lot 2, 5000 ft. land $850, 8080 ft. land, back, $325		7675	153.50
Tully, Thomas F., 20 Everett Ave	1500		30.00
Tutein, Dexter A., 53 Wildwood St	300		6.00
Tutein, E. Arthur, 53 Wildwood St	5000		100.00
Tutein, Edith M., Mrs., 53 Wildwood St	1000		
House $20,000, garage $3000, hennery $200, 43,560 ft. land $4350, 86,290 ft. land, back, $1725		29275	605.50
Twombly, Alice F. and others, 81 Wildwood St.			
House $2000, barn $200, 62,033 ft. land $3100		5300	106.00
Twombly, Elmer J., 17 Stevens St	1750		35.00

Name, Location and Description	Personal	Real	Total Tax
Twombly, John D., et al., 75 Wildwood St.			
1½ acres land, Wildwood St.....		2000	40.00
Underwood, Herbert S., 9 Central St....	1550		31.00
Underwood, Anne D. B., Mrs., 9 Central St.			
House $6700, 17,273 ft. land $3975.....		10675	213.50
Upton, Edgar W., 1 Myrtle St.....	500		10.00
Vanner, Samuel A., 51 M. V. Parkway...	1500		30.00
Vanner, Grace M., Mrs., 51 M. V. Parkway			
House $5000, garage $100, lot 11, 6374 ft. land $1025		6125	122.50
Van Tassell, Edward D., Jr., 12 Edgehill Rd.	400		8.00
Van Tassell, Amy E., Mrs., 12 Edgehill Rd.			
House $6500, garage $200, lot 24, pt. 25, 7840 ft. land $1425.....		8125	162.50
Vesci, Carmine and Carmela, 43 Swanton St.			
House, 43 Swanton St., $1000, house, 45 Swanton St., $1200, 16,480 ft. land $1150, Swanton St.		3350	67.00
Vinal, Ralph S., 46 Glen Rd.....	700		
Lot 39, 14,629 ft. land, Salisbury St....		1450	43.00
Vinal, Mary D., Mrs., 46 Glen Rd.			
House $3500, barn $250, lot 3, 10,057 ft. land $1400, 46 Glen Rd.....		5150	103.00
Vinson, Thomas M., High St.....	400		8.00
Vinson, Gertrude Y., Mrs., High St.			
House $2200, barn $300, barn $100, 2 sheds $100, 2 henneries $300, 9 acres land $1350, 2 acres land $200, pt. lot 5, 7 acres land $400, 23 acres mowing $3450, 4 acres meadow $150.....		8550	171.00
Vinton, Alfred C., 417 Main St.....	475		9.50
Vinton, Emma F., Mrs., 417 Main St.			
House $4000, 25,179 ft. land $5275.....		9275	185.50
Vozzella, Ciriaco, 1 Tremont St.			
House $1000, pt. lot 16, 8000 ft. land $325		1325	26.50
Vreeland, Frances L., Mrs., 14 Salem St.			
House $800, lot 2, 12,000 ft. land $850.		1650	33.00
Waddell, James S., 29 Lakeview Rd.....	1150		
House $8400, garage $800, lot 32, 9620 ft. land $2400		11600	232.00
Wade, William C., High St.....	300		
House $1200, garage $500, henneries $400, pt. lot 3, 4½ acres land $600.....		2700	60.00
Wade, Eva N., Mrs., 4 Blind Bridge St.			
House $1000, 4454 ft. land $425, 4 Blind Bridge St.		1425	28.50
2710 ft. land, cor. Main and Blind			

Name, Location and Description	Personal	Real	Total Tax
Bridge Sts.		100	2.00
House $800, 4000 ft. land $600, 694 and 696 Main St.		1400	28.00
House $1000, 5000 ft. land $750, 698 and 700 Main St.		1750	35.00
Wadleigh, Herbert A., 9 Sheffield Rd.	900		18.00
Wadleigh, Cora M., Mrs., 9 Sheffield Rd.			
House $12,000, garage $2000, lot 29, pt. 28, 11,254 ft. land $3375, 7365 ft. land, back, $725		18100	362.00
Wadsworth, Herbert, Jr., 182 Highland Ave.	1575		
House $4300, 4330 ft. land $875, 205 M. V. Parkway		5175	135.00
Wadsworth, Frances T., Mrs., 182 Highland Ave.			
House $14,000, garage $300, 45,797 ft. land $5500		19800	396.00
Wadsworth, Lewis L., 15 Cambridge St.	100		2.00
Wadsworth, Vera Y., Mrs., 15 Cambridge St.			
House $8500, 20,367 ft. land $2025		10525	210.50
Wadsworth, Walter S., 4 Lawrence St.	275		
House $6500, lot 153, 17,755 ft. land $2125		8625	178.00
Wakefield, Allen N., 128 Church St.	550		11.00
Wald, Charles G. E., 79 Cross St.			
House $2500, lot 71, 3800 ft. land $150		2650	53.00
Walker, Annie L., Mrs., 4 Lakeview Ter.	650		
House $8000, lot 36, 8754 ft. land $2200		10200	217.00
Walker, William R., 1 Copley St.			
House $7000, lot 102, 12,919 ft. land $2325		9325	186.50
Wall, Johanna, 61 Harvard St.			
Lot 102, 3672 ft. land, Sheridan Cir.		150	3.00
Wallace, Alfred J., 9 Calumet Rd.	1000		20.00
Wallace, Jennie H., Mrs., 9 Calumet Rd.			
House $13,000, garage $500, pt. lot 67, 15,147 ft. land $3325		16825	336.50
Walling, Peter, 18 Winthrop St.	25		
House $2200, garage $50, 10,674 ft. land $1600, 18 Winthrop St.		3850	77.50
House $2000, 5191 ft. land $1100, 197 M. V. Parkway		3100	62.00
Walsh, Patrick T., 196 Highland Ave.	1500		30.00
Walsh, Mary F., Mrs., 196 Highland Ave.			
House $3500, garage $400, 13,600 ft. land $1500		5400	108.00
Walton, Nellie, Mrs., rear 164 Cambridge St.			
House $800, barn $250, 2 henneries $200, 19 acres land $3800, rear 164 Cambridge St.		5050	101.00
15,330 ft. land, Wedgemere Ave.		2150	43.00
15,209 ft. land, Wedgemere Ave.		2150	43.00

Name, Location and Description	Personal	Real	Total Tax
Warren, Clarence A., 5 Winthrop St....	650		13.00
Warren, Clinton J., 12 Everett Ave.....	5000		100.00
House $11,000, 10,000 ft. land $3500, 5225 ft. land, back, $525.....		15025	400.50
Warren, Myron A., 199 Forest St.....	100		
House $1200, barn $200, hennery $50, 3¼ acres land $1200.....		2650	55.00
Wasgatt, Mabelle, Mrs. 14 Webster St.			
House $2700, barn $800, 22,500 ft. land $2925		6425	128.50
Watt, Mary J., Mrs., 176 Forest St.			
House $1200, shop $200, 3 acres land $1800, 5 acres woodland $1000.....		4200	84.00
Watters, Ida F., Mrs., 49 Wildwood St....	500		
House $10,000, garage $1500, lot 1, pt. 7, 20,258 ft. land $2425.....		13925	288.50
Webb, Stuart W., 25 Ridgefield Rd.....	7500		
House $13,000, lots 11, 12, 10,000 ft. land $1800		14800	446.00
Webber, Isaac R., 289 Main St.....	1200		
House $5300, 23,255 ft. land $3725.....		9025	204.50
Webber, Lottie M., Mrs., 45 Brookside Ave.			
House $1800, lot 221, pt. 220, 222, 4200 ft. land $200		2000	40.00
Webster, Clara A., Mrs., 29 Central St.			
House $5000, 16,000 ft. land $3675.....		8675	173.50
Webster, Herbert A., 171 Forest St.....	500		10.00
Webster, Minnie M., Mrs., 171 Forest St.			
House $3000, garage $300, pt. lot A, 7008 ft. land $350.....		3650	73.00
Weed, Henry, 8 Winthrop St.....	700		14.00
Weeks, Alonzo P., 42 Rangeley.....	1000		20.00
Weeks, M. Emma, Mrs., 42 Rangeley.....	1100		22.00
Welch, George, 28 Pond St.....	200		
House $800, barn $200, 30,000 ft. land $900		1900	42.00
Welch, James, 20 Glenwood Ave.			
House $1500, lot 16, 2800 ft. land $100.		1600	32.00
Welch, Ellen F., Mrs., 214 Washington St.			
House, 202 Washington St., $1800, house, 206 and 208 Washington St., $3500, 12,292 ft. land $1600, Washington St.		6900	138.00
House $3000, 4999 ft. land $650, 214 Washington St.		3650	73.00
Weld, Alfred O., 48 Winthrop St.....	500		
House $4500, 5000 ft. land $250.....		4750	105.00
Weld, Fanny A., Mrs., 3 Sanborn Pl.			
House $4000, barn $400, 12,151 ft. land $1575		5975	119.50
Weldon, William H., 127 Washington St.			
Lot 31, 2676 ft. land, Glenwood Ave....		125	2.50
Wellcome, Josephine R., Mrs., 547 Washington St.			

Name, Location and Description	Personal	Real	Total Tax
House $3000, lots 7, 11, pt. 10, 15,521 ft. land $1250		4250	85.00
Wellington, Harry E., 290 Highland Ave..	700		
House $4500, 10,000 ft. land $1700, 17 and 19 Bacon St		6200	138.00
7210 ft. land, Myrtle Ter		350	7.00
Wellington, Lena R., Mrs., 290 Highland Ave.			
House $3500, barn $100, garage $250, 4¼ acres land $5500, 290 Highland Ave		9350	187.00
Wellington, Ellen S. and Harriet S., Misses, 15 Chestnut St.			
House $1800, 46,950 ft. land $7500		9300	186.00
Wentworth, Charlotte, Mrs., 43 Harvard St.			
House $1400, lot 101, pt. 97, 4200 ft. land $300, 43 Harvard St		1700	34.00
Wentworth, Nelson P., George B. Elliott and George W. Greene, Trustees, 43 Harvard St.			
House $1600, lot 90, 2905 ft. land $200, 50 Harvard St		1800	36.00
House $2700, pt. lots 95, 99, 3825 ft. land $225, 45 and 47 Irving St		2925	58.50
Wentworth, Mary E., Mrs., 422 Main St.			
House $3000, lot 1, 4397 ft. land $975..		3975	79.50
West, Charlotte B., Mrs., 119 Washington St.			
House $3000, barn $400, 11,638 ft. land $2325		5725	114.50
West, Emma C., Mrs., Hillcrest Parkway			
House $4500, lot 208, 17,166 ft. land $525		5025	100.50
West, Herbert T., 17 Chestnut St	500		10.00
West, Gretchen H., Mrs., 17 Chestnut St.			
House $3000, garage $300, 14,400 ft. land $2300		5600	112.00
Weston, Wendell M., 48 Fletcher St	1100		22.00
Weston, Maude D., Mrs., 48 Fletcher St.			
House $5500, lot 7, pt. 8, 25,815 ft. land $5175		10675	213.50
Wheeler, Harry A., et al., 6 Cliff St.			
House $5500, lot 3, pt. 4, 16,800 ft. land $2700		8200	164.00
White, Louise B., Mrs., 47 Oxford St.			
House $5000, lot 2, 8587 ft. land $1025.		6025	120.50
White, M. Blanche, Mrs., Conservator of Frank M. White, 1 Lagrange St	1500		
House $5000, 7850 ft. land $1800, 1 Lagrange St.		6800	166.00
House $1000, lot 1, 8740 ft. land $525, 5 Marion Rd		1525	30.50
House $3500, barn $50, lot 6, 9000 ft. land $550, 25 Marion Rd		4100	82.00
Lots 7, 8, 9, 30,300 ft. land $1800, lots 2, 3, 4, 5, 18,850 ft. land $1125, lots 11, 12,			

Name, Location and Description	Personal	Real	Total Tax
13, 14, 15, 29,860 ft. land $1800, Marion Rd.		4725	94.50
Lots 16, 17, 18, 19, 20, 25,050 ft. land, Cross St.		1500	30.00
White, Viola M., et al., 120 Forest St. House $1400, 18,000 ft. land $1450		2850	57.00
White, Maria J., Mrs., 6 Glenwood Ave. House $800, lots 5, 6, 7100 ft. land $275		1075	21.50
White, Roberta B., 22 Chester St. Lot 22, 6053 ft. land, Garfield Ave		250	5.00
White, Samuel B., Heirs, 144 Mt. Vernon St.			
House $10,000, 22,075 ft. land $4850, 144 Mt. Vernon St		14850	297.00
Brick block $7000, 4790 ft. land $7675, 5, 7, 9, 11, 13 Mt. Vernon St		14675	293.50
Whitehorne, George B., 75 Washington St.	500		
Lot 202, 8625 ft. land $700, lot 203, 8623 ft. land $700, Yale St		1400	38.00
House $9000, lot 204, 12,451 ft. land $1250, 46 Yale St		10250	205.00
Lot 182½, 4580 ft. land $175, pt. lot 199, 17,940 ft. land $725, lots 190, 192, 193, 196, 197, 198, pt. 195, 83,997 ft. land $6725, Yale St		7625	152.50
Lot 189, 13,805 ft. land, Wildwood St		1250	25.00
Whitney, Robert F., Alice M. and Sumner Robinson, Trustees, 3 Mystic Ave	900		
House $7000, barn $200, 24,000 ft. land $3850, 14,583 ft. land, back, $1025, 3 Mystic Ave.		12075	259.50
House $800, 6330 ft. land $950, 20 Winchester Pl.		1750	35.00
Whitney, Harold T., 3 Mystic Ave	100		2.00
Whitney, Robert F., 77 Walnut St	1000		
House $5000, garage $500, 8630 ft. land $1550		7050	161.00
Whitney Machine Co., 667 Main St	25000		
Shop $30,000, shed $1500, storage shed $1000, house $2000, barn $200, 32,560 ft. land $6500, 80,000 ft. meadow $4000, 667 and 669 Main St		45200	1404.00
Whittaker, Mary L., Mrs., 3 Mason St. House $5500, garage $400, lot 11, 5976 ft. land $825		6725	134.50
Whittington, George A., 8 Woodside Rd. House $4000, 9950 ft. land $800, 38,500 ft. land, back, $375		5175	103.50
Whorf, Clarence P., 10 Prospect St	500		10.00
Wiggin, Sallie C., Mrs., 15 Sheffield Rd. House $9000, garage $200, pt. lots 25, 26, 8880 ft. land $2675		11875	237.50
Wigglesworth, Charles S., 128 Forest St.	300		6.00
Wilde, W. Eugene, 9 Stratford Rd	400		8.00
Wilde, Effie J., Mrs., 9 Stratford Rd.			

Name, Location and Description	Personal	Real	Total Tax
House $6000, 14,210 ft. land $4275, 9 Stratford Rd.		10275	205.50
Wilder, Mary B., Mrs., 21 Ridgefield Rd.	200		4.00
Wildes, Nettie M., Mrs., Swan Rd.			
House $2000, barn $50, hennery $50, 122,093 ft. land $12,200, Swan Rd.		14300	286.00
46,260 ft. land, Swan Rd.		2775	55.50
Lot 3, 79,358 ft. land, Swan Rd.		4750	95.00
Wildes, Jane E. M., Mrs., Swan Rd.			
Lot 1, 12,650 ft. land, Swan Rd.		1500	30.00
Wiley, Clarence F., 12 Lebanon St.	300		6.00
Willett, Seymour B., 8 Copley St.	2500		
House $8500, garage $400, lot 175, 11,181 ft. land $1800		10700	264.00
Willey, Florence E., Mrs., 4 Spruce St.			
House $600, 4000 ft. land $200		800	16.00
Willey, George E., 47 Wildwood St.	1000		20.00
Willey, Annie H., Mrs., 47 Wildwood St.			
House $5000, 12,750 ft. land $1525		6525	130.50
Williams, Margaret J., Mrs., 216 Highland Ave.			
House $6000, lot 14, pt. 20, 11,154 ft. land $1900		7900	158.00
Williams, Stillman P., 234 Highland Ave.	500		10.00
Williams, Frances R., Mrs., 234 Highland Ave.			
House $9000, 14,400 ft. land $2450		11450	229.00
Wills, Harriet B., Mrs., 8 Wolcott Ter.	100		
House $3500, 25,100 ft. land $2750		6250	127.00
Wills, John B., 8 Wolcott Ter.	150		3.00
Wilson, Mary A., High St.			
House $150, pt. lots 5, 6, 3½ acres land $325		475	9.50
Wilson, Ella K., Mrs., 6 Wilson St.			
House $2000, lot 5, 16,782 ft. land $1175, 6 Wilson St.		3175	63.50
Wilson, T. Price, Jr., 4 Wolcott Ter.			
House $1500, lot 6, 10,000 ft. land $1400, 4 Wolcott Ter.		2900	58.00
17,200 ft. land, Winthrop St.		1375	27.50
Wilson, Theodore P., Ella K. and T. Price, Jr., 3 Church St.	4000		
Block $16,000, 4207 ft. land $4200, 3 Church St.		20200	484.00
House, 12 and 14 Winchester Pl., $2500, house, 29 Railroad Ave., $2800, house, 31 Railroad Ave., $2000, 8073 ft. land $2425, Winchester Pl. and Railroad Ave.		9725	194.50
Winchenbach, John H., 79 Bacon St.	100		2.00
Winchester Boat Club, Cambridge St.			
Boathouse $3000, 20,000 ft. land $2000, Cambridge St.		5000	100.00
Winchester Auto Supply Co., John J. Connolly, Proprietor, Winchester Pl.	500		10.00

Name, Location and Description	Personal	Real	Total Tax
Winchester Laundry Co., Converse Pl....	45000		
Laundry $30,000, laundry $3000, boiler-house $5000, 15,812 ft. land $9500, Converse Pl.		47500	1850.00
Winchester Savings Bank, 26 Mt. Vernon St.			
Bank building $10,000, 5192 ft. land $5200		15200	304.00
Winchester Tool Co., 6 Hemingway St...	1000		20.00
Winchester Trust Co., 35 Church St.			
Bank building $26,000, 8546 ft. land $7700		33700	674.00
Winde, Henry J., 19 Mt. Pleasant St.....	400		
House $2500, 11,000 ft. land $1975.....		4475	97.50
Winer, Samuel, 82 Swanton St.....	150		3.00
Wingate, Charles E. L., 8 Stratford Rd..	600		12.00
Wingate, Mabel N., Mrs., 8 Stratford Rd.			
House $6000, garage $1200, lot 26, 10,192 ft. land $3050.....		10250	205.00
Wingate, George F., 8 Symmes Rd.			
House $5000, lot 3, 6000 ft. land $950		5950	119.00
Wingate, Mildred M., Mrs., 8 Stratford Rd.	500		
Lots 9, 10, 12,691 ft. land, Cabot St....		1775	45.50
Winn, Alanson, Heirs, 8 Summit Ave.			
House $3000, 10,240 ft. land $2550, 4 and 6 Elmwood Ave.		5550	111.00
Winn, Arthur L., 15 Fairmount St.....	100		
13,060 ft. land, Fairmount St.....		650	15.00
6400 ft. land $325, Kenwin Rd.....		325	6.50
House $3500, lot 6, 23,300 ft. land $1175, 4 Maple Rd.....		4675	93.50
Winn, Arthur L., et al., 15 Fairmount St.			
House $2000, barn $800, cranberry house $300, 3 acres land $1000, 15 acres tillage and meadow $2000, 651 Washington St.		6100	122.00
Winn, Nettie F. C., Mrs., 15 Fairmount St.			
House $4000, 16,560 ft. land $825, 15 Fairmount St.		4825	96.50
Winn, Frank W., 3 Euclid Ave.....	2000		
House $10,000, garage $400, garage $400, lots 59, 60, 61, 62, 63, pt. 59, 74,110 ft. land $7400, 3 Euclid Ave.....		18200	404.00
House $7000, 178,200 ft. land $7125, 17 Kenwin Rd.		14125	282.50
Winn, Frank W., Tr., 3 Euclid Ave.			
House $3200, 4298 ft. land $850, 6 Dix Ter.		4050	81.00
House $5500, barn $600, 15,850 ft. land $3175, 5 Winthrop St.....		9275	195.50
Lot 4, 15,658 ft. land, Kenwin Rd.....		800	16.00
Winn, Frank W., et al., 3 Euclid Ave.			
Lot 57, 12,150 ft. land, Hillcrest Parkway		500	10.00

Name, Location and Description	Personal	Real	Total Tax
Winn, Harry T., 8 Kenwin Rd.....	1100		
House $2800, barn $100, garage $150, 14,135 ft. land $1000, 8 Kenwin Rd.....		4050	103.00
House $1200, 36,374 ft. land $400, 720 Washington St.		1600	32.00
Winn, Harry T., Trustee, 8 Kenwin Rd. House $5000, lot 8, pt. 7, 35,020 ft. land $2450, 16 Kenwin Rd.....		7450	149.00
Winn, Flora A., Mrs., 8 Kenwin Rd.....	125		2.50
Winn, James H., Sons, Washington St....	9000		
Factory $6200, 1 acre land $300, water power $1700, Washington St.....		8200	344.00
Winn, Mary L., Mrs. 8 Elmwood Ave. House, 376 and 378 Main St., $4000, house, 384 Main St., $1100, 25,515 ft. land $5100, Main St.....		10200	204.00
9425 ft. land, Mystic Ave.....		750	15.00
Winn, Mary L., Mrs., Tr., 8 Elmwood Ave. House $4000, barn $200, 15,150 ft. land $3800, 8 Elmwood Ave. and 13 Park St.		8000	160.00
House $2800, storehouse $1000, 10,004 ft. land $2500, 20 and 22 Elmwood Ave.		6300	126.00
Winship, Walter W., 246 Highland Ave. House $3000, 5500 ft. land $875, 19 Warren St.		3875	77.50
Wolfe, Chester F., 52 Myrtle Ter.....	500		10.00
Wood, Allen H., 17 Cabot St.....	1400		28.00
Wood, Edith E., Mrs., 17 Cabot St. House $7500, lot 172, 11,181 ft. land $2025		9525	190.50
Wood, Chandler M., 17 Central St.....	300		6.00
Woodbury, Harold M., 5 Manchester Rd.	500		10.00
Woodbury, Anna S., Mrs., 5 Manchester Rd. House $5000, garage $400, lot 3, 5712 ft. land $975		6375	127.50
Woods, George Adams, 8 Sheffield Rd....	1000		20.00
Woods, Martha H., Mrs., 8 Sheffield Rd. House $8000, 8839 ft. land $2650.....		10650	213.00
Woods, Katherine D., Mrs., 91 Church St.	500		10.00
Woods, Sophia L., Mrs., 14 Cabot St. House $6000, lot 162, 8131 ft. land $1475		7475	149.50
Woodside, Lorence M., Mrs., 30 Lebanon St. House $3000, pt. lots 41, 42, 5931 ft. land $475, lot 1, 9312 ft. land $750.....		4225	84.50
48,000 ft. land, Highland Ave.....		2400	48.00
Woolley, Charles A., 5 Fells Rd.....	2000		
House $4500, garage $500, lot 236, 15,780 ft. land $950.....		5950	159.00
Lot 234, pt. 235, 29,832 ft. land, Highland Ave.		2375	47.50
Wooster, Fred V., 75 Washington St....	150		3.00
Wormelle, Fred C., 22 Symmes Rd.....	250		5.00

Name, Location and Description	Personal	Real	Total Tax
Wormelle, Fred C., et al., 22 Symmes Rd. House $5500, lot 10, 6500 ft. land $1050, 22 Symmes Rd.....		6550	131.00
Wright, Howard H. P., 13 Harrison St..	1000		20.00
Wright, Florence P., Mrs., 18 Harrison St. House $4000, garage $700, pt. lot 20, 15,927 ft. land $1900.....		6600	132.00
Wulkop, Amelia, 41 Calumet Rd.....	600		12.00
Wulkop, Elsie, Miss, 41 Calumet Rd. House $7800, lot 40, 12,192 ft. land $1950		9750	195.00
Wulkop, M. Louise, 41 Calumet Rd.....	150		3.00
Wyman, J. Stearns, 9 Wilson St. House $4000, barn $200, lot 12, 17,592 ft. land $875, lot 10, 17,168 ft. land $1025		6100	122.00
Wyman, William U., 29 Oxford St.....	525		
House $8500, lot 154, 11,471 ft. land $2075		10575	222.00
Yeager, Herschel, 310 Main St.....	800		16.00
Yetter, William H., Heirs, 79 Sheridan Cir. House $1300, lots 79, 80, 81, 12,992 ft. land $250		1550	31.00
Young, Albert J., 27 Vine St.....	300		6.00
Young, Charles W. 8 Everett Ave.....	4500		
House $16,000, garage $2000, 30,000 ft. land $10,500, 28,354 ft. land, back, $2825		31325	716.50
Young Matilda B. and Lucy F., 5 Central St. House $5000, 22,010 ft. land $5050.....		10050	201.00
Young, Annie T. and Bridget, 149 Washington St. House $1500, house $1000, house $700, 9898 ft. land $1775, Washington St....		4975	99.50
Zaffina, Giovanni and Giovanna, 14 Hill St. House $1000, barn $50, lot 1, 11,730 ft. land $475		1525	30.50
Zueblin, Charles, 2 Wolcott Ter.....	1500		30.00

NON-RESIDENTS

Name, Location and Description	Personal	Real	Total Tax
Abbott, Charles E., and Robert G. Fuller, Boston			
8½ acres land, between Aberjona Bend and Railroad		1200	24.00
Aborn, Frank P., and Frank H. Gage, Trustees under will William F. Berry, Swampscott			
House $7500, 11,000 ft. land $1750, 17 Wildwood St.		9250	185.00
23,200 ft. land $3725, 7450 ft. land, back, $150, Wildwood St.		3875	77.50
Adams, Edward E. R., New York, N. Y.			
1 9-10 acres land, Cambridge St.		400	8.00
Adams, Elizabeth, New York, N. Y.			
Lot 220, 11,095 ft land, Henry St.		100	2.00
Adamson, William B., Philadelphia, Pa.			
4 acres pasture, off Forest St.		800	16.00
Ambler, William N., Boston			
House $4500, lot 11, 7740 ft. land, $375, Indian Hill Rd.		4875	97.50
167,148 ft. land, High St.		5850	117.00
Lot 2, 10,246 ft. land $3075, lot 3, 10,115 ft. land $3025, Central St.		6100	122.00
Lot 4, 12,210 ft. land, Norwood St.		3050	61.00
Lot 5, 8870 ft. land $1950, lot 6, 9831 ft. land $2150, Cottage Ave.		4100	82.00
Lot 7, 9314 ft. land $2800, lot 8, 8636 ft. land $2600, Bacon St.		5400	108.00
Lots 17, 18, 19, 20, 20,742 ft. land, Lewis Rd.		200	4.00
Lot 23, 7643 ft. land, Chisholm Rd.		300	6.00
Lot 63, 7510 ft. land, Chisholm Rd.		300	6.00
Lot 69, 8419 ft. land, Chisholm Rd.		325	6.50
Lots 25 to 37, inc., 98,132 ft. land $975, lots 57 to 62, inc., 42,185 ft. land $425, Ware Rd.		1400	28.00
Lots 39, 40, 41, 42, 45,237 ft. land $450, lots 49 to 55, inc., 60,603 ft. land $600, Border Rd.		1050	21.00
American Baptist Publication Society, Philadelphia, Pa.			
Pt. lot 20, 5990 ft. land, Forest St.		250	5.00
American Express Co., Boston	600		12.00
American Hide & Leather Co., New York			
19,850 ft. land, Cross St.		1000	20.00
Ames, Seth K., Boston	2000		
Building $2500, 3530 ft. land $5650, 15, 17, 19 Mt. Vernon St.		8150	203.00
Anderson, Alexander F., Woburn			
Lot 116, 2800 ft. land, Irving St.		150	3.00
Anderson, Ernest, Cambridge			

Name, Location and Description	Personal	Real	Total Tax
Lots 241, 242, 243, 30,376 ft. land, Dunster Lane		300	6.00
Arlington Gas Light Co., Boston	50000		1000.00
Armstrong, Ida F., Mrs., Cambridge			
Lot 93, 12,661 ft. land, Fells Rd		625	12.50
Atkins, George F., Revere			
House $5000, lot 2, 8033 ft. land $1600, 158 Mt. Vernon St		6600	132.00
Lot 3, 4280 ft. land, Stevens St		650	13.00
House $4500, lot 4, 4874 ft. land $425, 417 and 419 Washington St		4925	98.50
Atlantic & Pacific Tea Co., The Great, Boston	750		15.00
Babson, Roger W., Wellesley Hills			
Garage $500, lot 246, 41,850 ft. land $850, Fells Rd		1350	27.00
Lot 82, 19,960 ft. land, Fells Rd		400	8.00
Lot 100, 14,905 ft. land $300, lot 101, 14,362 ft. land $300, lot 102, 14,436 ft. land $300, Fells Rd		900	18.00
Lot 114, 11,594 ft. land $250, lot 115, 10,485 ft. land $200, Hillcrest Parkway		450	9.00
Lot 77 to 81 inc., 77,522 ft. land, Euclid Ave.		1550	31.00
Bacon, Louis A., Winchester			
House $5000, 18,000 ft. land $1975, 33 Grove St.		6975	139.50
Badger, Erastus B., Heirs, Boston			
House $5000, 16,358 ft. land $3600, 11 Prospect St.		8600	172.00
Lot 10, 6192 ft. land, Herrick St		1250	25.00
Badger, Frances A., Mrs., Brooklyn, N. Y.			
House $1000, lot 25, pt. 21, 4200 ft. land $250, 81 Harvard St		1250	25.00
Ball, Lucretia W., Trustee, Cambridge			
Lots 239 to 244, inc., 28,073 ft. land Brookside Ave.		1125	22.50
Barker, Lucy M., Mrs., Boston			
House $4000, barn $1500, 20,000 ft. land $5000, 20,040 ft. land, back, $2000, 77 Church St.		12500	250.00
Barry, William, Winter Hill			
Lots 234, 235, 20,778 ft. land, Locke St.		200	4.00
Bates, Herbert H., Cambridge			
House $1000, barn $50, 5000 ft. land $300, 6 East St		1350	27.00
Baugher, Edmund C., East Orange, N. J.	500		10.00
Bay State Street Railway Co., Boston			
14,000 ft. land, Main St		700	14.00
Beggs & Cobb Tanning Co., Boston	55000		
Currier shop $28,000, currier shop $10,000, tannery $20,000, tannery $20,000, office building $9000, storehouse $18,000, storehouse $1500, storehouse			

Name, Location and Description	Personal	Real	Total Tax
$1200, storehouse $1000, bark shed $600, barn $1000, barn $500, garage $800, refuse house $400, 10½ acres land $15,750, Swanton St.		127750	3655.00
2 storehouses $2500, lots 387 to 392 inc., 15,000 ft. land $450, lots 395 to 402 inc., 20,000 ft. land $1200, lots 347 to 350 inc., 10,000 ft. land $600, Swanton St.		4750	95.00
Factory $1000, 2½ acres land $5000, Cross St.		6000	120.00
Berry, Emma L., Mrs., Everett			
5½ acres land, Forest St.		2750	55.00
Biswanger, Eliza J., Calgary, Canada			
Lots 86, 87, 6326 ft. land, Sheridan Cir.		250	5.00
Blood, Frank L., and A. Elizabeth Smith, Trustees Winchester Rock & Brick Co., Boston			
1486 ft. trackage $2000, lots 8, 9, 10, 11, 42,835 ft. land $850, 1 acre land, back, $200, 4 acres woodland, $400, Holton St., 8 acres land $2000, lot 18, 12,000 ft. land $475, East St., lots 6, 7, 9, 16, 19, 45,246 ft. land $1250, lots 8, 14, 15, 17, 18, 20, 21, 83,432 ft. land $2500, Baldwin St., 9750 ft. land $675, jog, Cross, East and Holton Sts.		10350	207.00
Boles, John F., Trustee, Boston			
House $1750, lot 110, pt. 114, 4357 ft. land $300, 40 Harvard St.		2050	41.00
House $1000, lots 10, 14, 5810 ft. land $350, 90 Harvard St.		1350	27.00
House $3000, lot 139, pt. 135, 6193 ft. land $425, 15 and 17 Irving St.		3425	68.50
Boston Ice Co., Boston			
Lots 1 to 10, inc., 3¼ acres land $8000, 2 acres meadow, back, $300, 1 acre land, unimproved, back, $200, Hemingway St.		8500	170.00
Boston & Lowell Railroad Corporation, Boston			
Depot $2500, 15,000 ft. land $7500, Common St.		10000	200.00
Depot $3000, 12,038 ft. land $1800, Bacon St.		4800	96.00
Depot $600, 20,000 ft. land $1000, Cross St.		1600	32.00
House and depot $1600, 6004 ft. land $300, 41 Cross St.		1900	38.00
Freight house $400, 15½ acres land, freight yard, $15,500, Swanton St.		15900	318.00
1 acre land, Main St.		2000	40.00
½ acre land, Main St.		300	6.00
3703 ft. land $300, 6 acres land, back, $3000, Bacon St.		3300	66.00
¼ acre land $500, 1 acre land $700, 1			

Name, Location and Description	Personal	Real	Total Tax
acre land $500, Grove Pl.		1700	34.00
Boston Safe Deposit & Trust Co., Trustees under will William A. Bates, Boston			
House $6500, lot 227, 14,889 ft. land $750, 12 Fells Rd.		7250	145.00
Boston Safe Deposit & Trust Co. and C. Adele Tibbetts, Trustees, Boston	3000		60.00
Bourdon, Zoe and Adop, Nashua, N. H.			
Lot 17, 2800 ft. land, Sheridan Cir.		100	2.00
Bowers, Alpheus, South Boston	500		10.00
Boyden, Lucy W., Mrs., Boston			
House $450, ¾ acre land $700, 146 Forest St.		1150	23.00
Boynton, William E., New York			
House $5000, 12,934 ft. land $2325, 23 Fletcher St.		7325	146.50
Bray, Lewis, Boston			
Lots 365, 366, 5000 ft. land, Loring Ave.		250	5.00
Bridge, Maud H., Mrs., West Medford			
House $3500, pt. lot 10, 5160 ft. land $825, 37 Lloyd St.		4325	86.50
Brooks, Peter C., Boston			
Barn $6000, 2 sheds $600, 8 acres land and woodland $12,000, 27½ acres land and woodland $9000, 16 acres land, west, $17,600, Grove St.		45200	904.00
House $1500, house $2000, 40,000 ft. land $3600, 34 Grove St.		7100	142.00
Brooks, Shepherd, West Medford			
27¾ acres woodland, Grove St.		9000	180.00
Brown, Martin A., Winchester	3000		
Garage $5000, 30,282 ft. land $9075, Stratford Rd.		14075	341.50
Brown, Clara M., Mrs., Winchester			
House $10,000, 14,979 ft. land $4500, 7 Stratford Rd.		14500	290.00
Bruce, Charles, Everett			
House $5000, lot 20b, 12,960 ft. $250, Chesterford Rd.		5250	105.00
Lot 20c, 13,150 ft. land, Chesterford Rd.		275	5.50
6¼ acres land, Woodside Rd.		1250	25.00
37 acres land, Pond St.		15000	300.00
20 acres ledge, back, Wildwood St.		6400	128.00
Bruce, Charles, Trustee, Everett			
26 acres pasture, High St.		1500	30.00
Bucklin, Walter S. and Edith B. Moon, Boston			
House $5000, 14,892 ft. land $3425, 6 Central St.		8425	168.50
Bufford, Estelle L., Mrs., Boston			
House $5000, pt. lots 27, 28, 10,000 ft. land $2200, 2 Calumet Rd.		7200	144.00
Buker, Winfield R., Boston			
House $3300, lot 14, 5000 ft. land $650,			

Name, Location and Description	Personal	Real	Total Tax
8 Hancock St.		3950	79.00
Butler, Edward J., Trustee, Boston			
Block $17,000, 9460 ft. land $9450, Common St.		26450	529.00
Butler, Paul, Heirs, Lowell			
33,900 ft. land, Church St.		8475	169.50
Butler, Paul, Heirs, and Blanche Butler Ames, Lowell			
House $30,000, lot 4, 5185 ft. land $1300, Lewis Rd.		31300	626.00
House, $30,000, lot 5, 5185 ft. land $1300, Lewis Rd.		31300	626.00
House $30,000, lot 6, 6101 ft. land $1525, Lewis Rd.		31525	630.50
Cape Ann Savings Bank, Gloucester			
Lot 96, 13,598 ft. land, Fells Rd.		275	5.50
Lot 116, 13,163 ft. land, Hillcrest Parkway		275	5.50
Carens, Frank J., Newburyport			
House $4000, lot 11, 5238 ft. land $625, 275 and 277 Washington St.		4625	92.50
House $4000, lot 10, 6300 ft. land $750, 281 and 283 Washington St.		4750	95.00
House $3700, lot 6, 5580 ft. land $550, 6 Park Rd.		4250	85.00
House $3300, lot 12, 5000 ft. land $500, 12 Park Rd.		3800	76.00
House $4000, lot 13, 5000 ft. land $500, 14 Park Rd.		4500	90.00
House $4700, lot 4, 5300 ft. land $550, 8 Park Rd.		5250	105.00
House $3700, garage $400, lot 3, 5330 ft. land $650, 13 and 15 Park Ave.		4750	95.00
House $4500, lot 6, 5930 ft. land $700, 6 Park Ave.		5200	104.00
House $3500, garage $350, lot 1, 9074 ft. land $1100, 17 Park Ave.		4950	99.00
Carlo, Frederick, Boston			
8½ acres pasture, Cross St.		5000	100.00
Carlomagno, Felicetta and Alphonso and Teresa Basill, Boston			
House $1000, lots 225, 226, 21,257 ft. land $200, Henry St.		1200	24.00
Carlson, Emma E., Mrs., Woburn			
House $4000, lot 3, 4000 ft. land $150, Russell Rd.		4150	83.00
Carney, Annie M., Boston			
House $900, 5000 ft. land $250, 5 and 7 Middlesex St.		1150	23.00
Carroll, John A., Medford			
House $2000, barn $100, lot 26, 17,020 ft. land $1200, 26 Swanton St.		3300	66.00
Carter, Alice L., Mrs., Elburn, N. J.			
House $3700, hennery $100, lots 3, 4,			

Name, Location and Description	Personal	Real	Total Tax
13,800 ft. land $700, lots 14, 15, 13,800 ft. land, back, $150, 163 Forest St.....		4650	93.00
Carter, Frances M. O., Mrs., Winchester			
House $9500, garage $1000, lot 58, 15,079 ft. land $3325, 1 Yale St.....		13825	276.50
Carter, Isabel M., Boston			
Lot 4, 8812 ft. land, Sheffield-West.....		2375	47.50
Lot 8, 10,650 ft. land, Sheffield-West....		2350	47.00
Carver, Frances W., Cambridge			
Lot 202, 16,544 ft. land, Highland Ave.		650	13.00
Caser, Ettore, Italy			
House $3700, lot 209, 15,850 ft. land $475, 10 Hillcrest Parkway.....		4175	83.50
Cassidy, Margaret S., Winthrop			
Lots 7, 8, 6843 ft. land, Cross St.....		275	5.50
Chandler, Frank E., Heirs, Boston			
9½ acres woodland, Ridge St.....		800	16.00
Chatfield, Lillie W., Mrs., East Cambridge			
Lots 256, 257, 258, 7500 ft. land, Loring Ave.		375	7.50
Chellis, Burt, Boston			
House $35,000, lot 1, 7017 ft. land $1750, 75 Church St.....		36750	735.00
House $30,000, lot 2, 5185 ft. land $1300, Lewis Rd.		31300	626.00
House $30,000, lot 3, 5185 ft. land $1300, Lewis Rd.		31300	626.00
Chevalier, Sarah E., Mrs., Ridgefield Park, N. J.			
House $500, 1800 ft. land $225, 11 Elm St.		725	14.50
Church, Benjamin T., Brookline, Mass.			
Lot 14, pt. 15, 23,125 ft. land, Hemingway St.		700	14.00
Church, Adeline B., Mrs., Brookline, Mass.			
5000 ft. land $350, 3290 ft. land, back, $25, 21 and 23 Clark St.....		375	7.50
Lot 29, 6500 ft. land $650, lot 31, 5380 ft. land $550, lot 33, 4400 ft. land $400, 3370 ft. land, back, $100, lot 42, 8290 ft. land $825, Main St.....		2525	50.50
Clark, Mabel R., Mrs., Springfield			
House $8000, pt. lot 29, 7850 ft. land $425, 4 Ridgefield Rd.....		9425	188.50
Clarke, Charles F. and Wallace B., Malden			
Lot 12, 8665 ft. land, Lawrence St.....		1050	21.00
Clark, Mabel T., Mrs., Winchester			
House $9500, garage $800, lot 30, 11,013 ft. land $3850, 15 Everett Ave.....		14150	283.00
Lot A, 15,926 ft. land $4775, 20,000 ft. land, back, $2000, Everett Ave.....		6775	135.50
Cleveland, Francis D., Cambridge.....	1000		20.00
Cloutman, John F., Winchester			
House $9500, garage $700, lot 31, 10,450 ft. land $3125, 8000 ft. land, back,			

Name, Location and Description	Personal	Real	Total Tax
$800, 5 Sheffield Rd.		14125	282.50
Coffin, Abraham B., Heirs, Boston			
House $1400, barn $50, 24,500 ft. land $975, 14 Fairmount St.		2425	48.50
Lots 668, 669, 4848 ft. land, Cross St.		250	5.00
Coggan, Luella B., Mrs., Winchester			
House $6500, lot 93, 11,222 ft. land $2025, 30 Oxford St.		8525	170.50
Cogswell, Charles F., Boston			
House $10,000, barn $1000, house $10,000, 29,199 ft. land $6725, 15 and 17 Central St.		27725	554.50
House $2200, barn $1000, 7 greenhouses $2500, 20,000 ft. land $1200, 105,657 ft. land $3175, 75 Wildwood St.		10075	201.50
Colbert, Luke B., Trustee, Lynn			
House $1000, pt. lot 273, 5000 ft. land $50, Locke St.		1050	21.00
House $1800, pt. lot 273, 5427 ft. land $50, Locke St.		1850	37.00
Collins, Richard H., Somerville			
Lot 102, 3808 ft. land, Aberjona Bend.		150	3.00
Collucci, Antonio, Woburn			
House $2500, lots 206, 207, 208, 209, 10,000 ft. land $600, 74 Loring Ave.		3100	62.00
Commercial Bank of Titusville, Pa.			
House $1000, barn $200, 41,952 ft. land $2925, 29 Cross St.		4125	82.50
Conant, Nathaniel, Heirs, Boston			
Lots 152, 156, 5600 ft. land, Irving St.		325	6.50
Connor, William F., Cambridge			
Pt. lot 46, 8200 ft. land, Hancock St.		825	16.50
Conway, William H., Arlington			
Lot 13, 8040 ft. land, High St.		400	8.00
Cook, Charles E., Concord, N. H.			
Lot 205, 16,120 ft. land, Highland Ave.		650	13.00
Coomes, Cyrus W., Malden			
Lots 1, 53, 27,420 ft. land, Wedgemere Hts.		200	4.00
Cosgrove, Joseph F. and Frederick S., Medford	4000		
Factory $3000, lot 23, 4710 ft. land $325, 959 Main St.		3325	146.50
Cosgrove, Robert E., Springfield			
Lot 265, 5123 ft. land, Brookside Ave.		200	4.00
Cosgrove, Thomas W., et al., Malden			
House $1000, 23,500 ft. land $950, 107 Swanton St.		1950	39.00
Costa, John, Somerville			
Lots 323, 324, 325, 326, 10,000 ft. land, White St.		500	10.00
Cottle, Emma B., Mrs., Winchester			
House $12,000, barn $2500, lots 4, 5, 6, 43,766 ft. land $13,125, 12 Sheffield Rd.		27625	552.50

Name, Location and Description	Personal	Real	Total Tax
Crafts, Charlotte A., Miss, Jamaica Plain House $1700, garage $50, pt. lots 5, 6, 10,160 ft. land $500, 38 and 40 Salem St.		2250	45.00
Cronin, Edward H., Somerville Lots 247, 248, 8744 ft. land, Brookside Ave.		350	7.00
Cross, Mary R., Mrs., Hyde Park Lot 266, 4000 ft. land $150, lots 267, 268, 8000 ft. land $325, Garfield Ave		475	9.50
Lots 215 to 218, inc., 12,770 ft. land $250, lots 205 to 209, inc., pt. 210, 16,827 ft. land $350, Brookside Ave		600	12.00
Lots 199, 200, 201, 10,672 ft. land $225, lots 250, 251, 252, 13,607 ft. land $550, lot 273, 9894 ft. land $500, lots 274, 275, 19,374 ft. land $775, lot 277, 3423 ft. land $200, lot 278, 4587 ft. land $275, lots 279, 280, 9000 ft. land $550, Forest St.		3075	61.50
Crowder, Annie L. M., Petersburg, Va. 6200 ft. land, back, Sheffield Rd		625	12.50
Crowley, Catherine, Dedham Lot 38, 4000 ft. land, Glenwood Ave		200	4.00
Cruff, Frank E., Boston 8 acres land, Wedgemere Hts		900	18.00
Curtis, Katherine H., Mrs., New York House $5200, 10,280 ft. land $1550, 12 Symmes Rd.		6750	135.00
Cushman, Isabel P., Mrs., Boston House $1200, 10,980 ft. land $650, 166 and 168 Swanton St		1850	37.00
Cutler, Edith M., Mrs., Andover House $9000, pt. lots 24, 25, 8305 ft. land $2500, 6000 ft. land, back, $600, 17 Sheffield Rd.		12100	242.00
Dailey, William E., Charlestown Pt. lot 53, 7040 ft. land, Wedgemere Hts.		75	1.50
Davidson, Julia A., Mrs., Beachmont House, 127 Washington St., $1500, house, 129 and 131 Washington St., $2500, 7482 ft. land $1425, Washington St.		5425	108.50
Davis, Homer L., Winchester	1200		24.00
Davis, Nestor W., Lakewood, N. J. House $3500, 8770 ft. land $2025, 9 Lagrange St.		5525	110.50
Dean, Robert W., West Newton	2700		54.00
De Angelis, Marco and Margherite, Boston House $1200, lot 6, 5000 ft. land $300, 10 East St		1500	30.00
Dearborn, Helen M., Boston Lots 11, 12, 24,986 ft. land, Sheffield-West		6750	135.00

Name, Location and Description	Personal	Real	Total Tax
DeLorey, Michael and Mary, Jamaica Plain			
Lots 19, 20, 13,500 ft. land, Shepard Ct.		400	8.00
Devanna, Richard J., Arlington			
Pt. lots 276, 277, 7500 ft. land, Locke St.		75	1.50
Doherty, John J., Winchester.....	1000		20.00
Doherty, Michael, Heirs, Brighton			
House $800, barn $100, 1½ acres land $1500, 3 acres land, back, $1800, 78 Cross St.		4200	84.00
2 acres land $2000, 4⅔ acres land, back, $1000, Cross St.....		3000	60.00
Dolan, Thomas, Woburn			
12,350 ft. land, Sheridan Cir.....		625	12.50
Dooley, William J., Boston			
Lot 5, 4000 ft. land $150, lot 6, 4000 ft. land $150, lot 13, 3467 ft. land $150, lot 14, 3137 ft. land $125, lot 16, 3225 ft. land $125, lot 18, 3375 ft. land $125, Russell Rd.		825	16.50
Lot 28, 4000 ft. land, Main St.....		200	4.00
House $4000, lot 29, 4000 ft. land $200, 977 and 979 Main St.....		4200	84.00
House $4500, lot 30, 4000 ft. land $200, 981 Main St.....		4700	94.00
Dore, Joseph, Heirs, Boston			
17,600 ft. land, 265 Main St.....		2825	56.50
Dreier, Thomas, Cambridge			
42,923 ft. land, Curtis St.....		6450	129.00
Dudley, Julia, Mrs., Boston			
House $300, 9 acres land, $13,500, 2 acres meadow $100, 15 acres woodland and pasture $1500, High St.....		15400	308.00
Dwyer, Timothy F., Woburn			
Lot 27, 3104 ft. land, Sheridan Cir....		125	2.50
Eastman, Lizzie J., Island Creek, Mass.			
Lot 7, 16,100 ft. land, Wedgemere Hts.		100	2.00
East Weymouth Savings Bank, East Weymouth			
Lot 5, 11,570 ft. land $925, lot 6, 8259 ft. land $650, Forest St.....		1575	31.50
Lot 2, 7500 ft. land $450, lot 3, 7500 ft. land $450, Maple Rd.....		900	18.00
Pt. lot 10, 7000 ft. land $425, lot 12, 10,597 ft. land $625, lot 13, 7984 ft. land $475, lot 14, 7968 ft. land $475, lot 17, 7984 ft. land $475, Orient St.....		2475	49.50
Lot 18, 8026 ft. land $650, lots 20, 21, 21,110 ft. land $1700, Washington St.		2350	47.00
Edison Electric Illuminating Co. of Boston, Boston	150000		
4½ acres meadow, Pond St.....		1350	3027.00
Edwards, Alfred J., West Acton.			

Name, Location and Description	Personal	Real	Total Tax
18½ acres tillage and woodland, Cambridge St.		1850	37.00
Edwards, Rhoda, Mrs., West Acton. House $500, house $500, barn $100, barn $50, 43,560 ft. land $350, rear 164 Cambridge St.		1500	30.00
Emery, Harriet G., Heirs, Bangor, Me. Lot 72, 17,129 ft. land, Foxcroft Rd.		1700	34.00
Emery, Lora M. E., Mrs., Cambridge. House $4800, 6312 ft. land $1700, 10 Dix St.		6500	130.00
Ericson, John A., Malden Lots 331, 332, 26,359 ft. land, James St.		275	5.50
Evans, A. W., Orange, Mass	500		10.00
Evans, Laura A., Lowell Pt. lot 11, 9200 ft. land, Wedgemere Hts.		100	2.00
Fallon, William J., Stoneham 4 acres mowing and unimproved land, near Reservoir		600	12.00
Fallon, Nora T., Mrs., Stoneham House $500, 14,000 ft. land $700, 8321 ft. land, back, $150, 138 Forest St.		1350	27.00
2 acres land, Highland Ave		800	16.00
Farwell, Sarah E. H., Westboro Pt. lot 54, 19,191 ft. land, Wedgemere Hts.		100	2.00
Felton, Fannie M., West Medford House $5000, lot 77, 13,900 ft. land $1675, 5 Salisbury St.		6675	133.50
Fenton, Mary A., et al., Woburn House, 160 Swanton St., $1400, house, 162 Swanton St., $400, 8640 ft. land $600, Swanton St.		2400	48.00
Fernald, Robert W., Lexington Block $17,000, 6652 ft. land $11,650, Main St.		28650	573.00
Ficociello, John and Raffal, Concord, Mass. House $250, house $800, shop $50, 10,000 ft. land $700, 99 and 101 Swanton St.		1800	36.00
Fidler, George H., Winchester. House $500, 24,000 ft. land $950, 13 Grove Pl.		1450	29.00
House $1200, 3450 ft. land $150, 11 Grove Pl.		1350	27.00
Field, Herbert W., Lawrence House, $4500, 12,400 ft. land $1750, 6 Glen Rd.		6250	125.00
House $4000, lot 15, pt. 16, 6162 ft. land, $625, 7 Nelson St.		4625	92.50
House $2500, 10,000 ft. land $1000, 18,750 ft. land, back, $200, 783 Main St.		3700	74.00
House $2700, lot 1, 8000 ft. land $400, 44 Winthrop St.		3100	62.00

Name, Location and Description	Personal	Real	Total Tax
Field, Sarah M., Mrs., North Andover			
House $4500, lot 168, 9782 ft. land $1750, 9 Cabot St.		6250	125.00
Fifield, Wallace A., Arlington			
11¼ acres land and mowing $1100, 4½ acres pasture and woodland $300, lots 13, 14, 32¾ acres woodland $500, Ridge St.		1900	38.00
Firth, William, Boston			
House $6000, lot 9, 10,500 ft. land $2100, 3 Glengarry, house $5600, lot 10, 8700 ft. land $1400, 5 Glengarry, house $3500, lot 11, 13,500 ft. land $2050, 7 Glengarry, house $5200, lot 8, 8200 ft. land $1300, 8 Glengarry, house $5000, lot 12, 10,100 ft. land $1525, 9 Glengarry, house $5000, lot 7, 6790 ft. land $1075, 10 Glengarry		39750	795.00
House $4500, lot 13, 7100 ft. land $1000, 11 Glengarry, house $5000, lot 6, 6975 ft. land $1125, 12 Glengarry, house $4300, lot 24, 7800 ft. land $1175, 15 Glengarry, house $4700, lot 23, 6900 ft. land $1025, 17 Glengarry, house $4700, lot 22, 6700 ft. land $1075, 19 Glengarry		28600	572.00
House $5500, lot 4, 10200 ft. land $2550, 31 Dix St., house $5200, lot 3, 8000 ft. land $2000, 33 Dix St., house $5200, lot 2, 8000 ft. land $2000, 35 Dix St., house $6000, lot 1, 8000 ft. land $2000, 37 Dix St.		30450	609.00
House $5600, lot 5, 7850 ft. land $1575, 3 Pine St.		7175	143.50
Firth, Isabel, Mrs., Boston			
House $5500, lot 21, 7200 ft. land $1450, 5 Pine St., house $5500, lot 20, 6000 ft. land $1200, 7 Pine St., house $6000, lot 18, 6640 ft. land $1325, 11 Pine St., lot 19, 6640 ft. land $1275, Pine St.		22250	445.00
House $3000, barn $500, lot 25, 13,700 ft. land $2750, lot 26, 15,400 ft. land $3075, Grassmere Ave.		9325	186.50
Lot 27, 11,700 ft. land $2350, lot 28, 8900 ft. land $1775, Grassmere Ave.		4125	82.50
Lot 14, 8400 ft. land $1675, lot 15, 10,500 ft. land $2025, lot 16, 8150 ft. land $1625, lot 17, 6400 ft. land $1275, Grassmere Ave.		6600	132.00
Fish, Abbie, Somerville			
Lots 174, 175, 5000 ft. land, Loring Ave.		250	5.00
Fisher, Emma C., Miss, Boston			
Pt. lot 135, 1028 ft. land, Irving St.		50	1.00
Fitzgerald, Chesley E., Boston			
House $1400, lot 117, 2800 ft. land $200, lot 113, 2800 ft. land $150, 35 Harvard St.		1750	35.00

Name, Location and Description	Personal	Real	Total Tax
Fitzgerald, John W. and Maurice F., Olean, N. Y. House, 21 and 23 Shepard Ct., $1200, house, 25 and 27 Shepard Ct., $1200, 12,730 ft. land $500, Shepard Ct.		2900	58.00
Fitzgerald, Margaret, Heirs, Stoneham House $500, 12,530 ft. land $875, 18 Oak St.		1375	27.50
Flahive, Patrick, Somerville Lot 64, 2800 ft. land, Irving St.		150	3.00
Floyd, David, Winchester House $1000, 4800 ft. land $200, 16 Baldwin St.		1200	24.00
Foley, Nora, Miss, Roxbury Lot 116, pt. 118, 5640 ft. land, Sheridan Cir.		275	5.50
Ford, Diana H., West Somerville House $800, barn $100, ½ acre land $800, ⅝ acre land, back, $500, 48 Cross St.		2200	44.00
Fosdick, Sarah E., Mrs., Arlington House $3300, pt. lot 2, 4500 ft. land $575, 41 Myrtle Ter.		3875	77.50
Fowle, Angie W., Miss, Woburn House $2500, 9654 ft. land $2100, 123 Mt. Vernon St.		4600	92.00
Fowler, Mary P., Boston 15,720 ft. land, Swan Rd.		1575	31.50
Freeman, Bertha M., Mrs., Pittsburg, Pa. House $2000, garage $50, lot 17, 7576 ft. land $900, 25 Crescent Rd.		2950	59.00
French, Harold L. et al., Trustees under will of James J. Myers, Boston Pt. lot 181, 12,000 ft. land, Warren St.		1925	38.50
Frye, Thomas W., Trustee, Winchester 26 acres land and woodland, Cambridge St.		1600	32.00
Fultz, Rachel C., Mrs., Cambridge House $7500, lot 31, 13,882 ft. land $3050, 9 Oxford St., pt. lot 30, 7669 ft. land $1675, Calumet Rd.		12225	244.50
Furbush, Bridget B., Woburn Lots 41, 42, 12,468 ft. land, Main St.		500	10.00
Galloupe, Francis E., Boston House $2500, lot 17, 3287 ft. land $175, 11 Russell Rd.		2675	53.50
Geary, John J., Woburn Lot 7, 3800 ft. land, Middlesex Fells Ave.		125	2.50
Giannone, Edward, South Acton Pt. lot 354, 7500 ft. land, Steep Rock Rd.		75	1.50
Gifford, Elizabeth L., Cleveland Hts., Ohio Pt. lot 53, 7020 ft. land, Wedgemere Hts.		100	2.00
Gilbakian, John, New York, N. Y. Lots 241, 242, 5000 ft. land, Loring Ave.		250	5.00

Name, Location and Description	Personal	Real	Total Tax
Giles, Charles E., Jr., Boston			
Lot 50, 3200 ft. land, Pine Grove Pk....		100	2.00
Giles, Sarah E., Mrs., Arlington			
House $3500, lot 2, 4732 ft. land $325, 49 Lincoln St.		3825	76.50
Gilkey, George C., Melrose			
Lots 45, 46, 23,036 ft. land, Border Rd..		225	4.50
Gillette, Hiram A., Somerville			
Lot 136, 12,000 ft. land, Wedgemere Ave.		1800	36.00
Gilson, Elizabeth L., Mrs., Quechee, Vt..	3000		
House $13,000, barn $2000, pt. lots 9, 10, 12,000 ft. land $3600, 5841 ft. land, back, $575, 20 Everett Ave.....		19175	443.50
Goodnow, Arthur, Franklin, Mass.			
Lots 27, 28, 5212 ft. land, Cross St....		250	5.00
Gorfinkle, David and Samuel Barkin, Chelsea			
House $5000, lot 5, 11,580 ft. land $1850, 60 Lloyd St.....		6850	137.00
Goulart, Joseph F., East Cambridge			
Lot 75, 3312 ft. land, Sheridan Cir.....		125	2.50
Gowing, Lottie H., Reading			
House $9000, garage $250, lot 37, 14,629 ft. land $1750, 10 Salisbury St.....		11000	220.00
Gray, Daniel J., Boston			
Lot 9, 3800 ft. land, Middlesex Fells Ave.		125	2.50
Gray, Francis A., Montana.....	250		5.00
Greene, Charles H., Winchester			
House $1500, lot 96, pt. 92, 4200 ft. land $250, 46 Irving St.....		1750	35.00
Grosvenor, Walter J., Boston			
Lot 21, 11,930 ft. land, Lakeview Rd..		2625	52.50
Guernsey, Benjamin W., Henry C., and Florence M., Trustees, Wellesley			
House, 7, 9, 11 Eaton St., $5000, house, 19, 21, 23 Eaton St., $5000, house, 17 Eaton St., $500, barn $300, house, 27 Eaton St., $3300, house, 32 Stevens St., $1600, 33,743 ft. land $4400, 40,000 ft. land, back, $2400, Eaton St.....		22500	450.00
Guething, Mabel, Mrs., Hollis, N. H.			
House $4000, barn $1500, lots 2, 3, 29,353 ft. land $4675, 40 Wildwood St.....		10175	203.50
Guild, Clarence G., Boston			
House $2800, lot 18, 5557 ft. land $825, 14 Lloyd St.....		3625	72.50
Hadley, Thomas, Winchester	1000		20.00
Hadley, Lillian H., Mrs., Winchester			
House $8500, garage $350, lot 183, pt. 184, 13,125 ft. land $1975, 45 Wedgemere Ave.		10825	216.50
Hain, James, East Boston			
Lot 35, 2800 ft. land, Highland View			

Name, Location and Description	Personal	Real	Total Tax
Ave.		75	1.50
Halsted, Frances A., Mrs., Boston			
Pt. lot 34, 9748 ft. land $975, pt. lot 35, 10,905 ft. land $1100, pt. lot 36, 12,061 ft. land $1200, pt. lot 38, 10,900 ft. land $1100, Highland Ave		4375	87.50
Halvorsen, Alfred F., San Diego, Cal.			
Lots 122 to 127 inc., 17,147 ft. land, Wendell St.		525	10.50
Hamblin, Henry, Boston	500		10.00
Hamilton, Charles C., Winchester			
House $6600, barn $1000, lot 3, 13,333 ft. land $2925, 18 Norwood St		10525	210.50
Hamilton, Robert, Dorchester			
Lot 76, 3409 ft. land, Sheridan Cir		125	2.50
Hammond, Franklin T., Alonzo R. Weed and Arthur N. Holcombe, Trustees, Boston			
House $60,000, barn $18,000, hennery $1500, 174,240 ft. land $52,275, 55 Bacon St., 65,340 ft. land $16,325, 9 acres land, back, $27,000, Central St		175100	3502.00
House $7000, 59,000 ft. land $2950, 21 Rangeley		9950	199.00
Lot 19, 13,442 ft. land, Bacon St		4700	94.00
Lot 7, 15,354 ft. land, Harrison St		1850	37.00
Lot 17, pt. 18, 23,362 ft. land, Harrison St.		2800	56.00
Lot 15, 9464 ft. land, Lawrence St		1125	22.50
Lot 5, 13,563 ft. land, Wildwood St		1625	32.50
Lot 6, 16,025 ft. land, Wildwood St		1925	38.50
2 acres land $6000, 6 acres land, back, $3500, Wildwood St		9500	190.00
House 1 and 2 Rangeley, $7000, tool house $300, house, 6 Rangeley, $9000, house, 7 Rangeley, $5000, house, 14 Rangeley, $4000, house, 15 Rangeley, $4300, house, 16 Rangeley, $4500, house, 23 Rangeley, $6000, house, 25 Rangeley, $6000, house, 27 Rangeley, $5500, house, 28 Rangeley, $7500, house, 31 Rangeley, $14,000, house, 34 Rangeley, $4500, house, 38 Rangeley, $4500, house, 42 Rangeley, $12,000, 292,920 ft. land $93,725. Church St., 513,359 ft. land $61,600, center Rangeley, 241,200 ft. land $12,075, back in Rangeley		261500	5230.00
Harlow, Mabel V., Mrs., Boston			
House $4500, garage $500, lot 97, pt. 96, 11,054 ft. land $2200, 37 Fletcher St		7200	144.00
Harriman, Caleb S., North Wilmington	5000		100.00
Harvard Trust Co., Trustee, Cambridge			
House $4000, lot 24, 4667 ft. land $325, 961 Main St. and 1 Russell Rd		4325	86.50
Hatchell, Ellen M., Heirs, West Somerville			

Name, Location and Description	Personal	Real	Total Tax
Lot 19, 4440 ft. land, Stone Ave.....		300	6.00
Hatchell, James E., Heirs, West Somerville			
Lots 17, 18, 8947 ft. land, Stone Ave...		625	12.50
Hawkes, Grace S., Mrs., Allston			
House $5000, pt. lot 60, 10,239 ft. land $1650, 11 Yale St.....		6650	133.00
Heggie, John F. and James J., South Boston			
Lot 114, 3732 ft. land, Sheridan Cir....		150	3.00
Heggie, John F. and James J., and John H. Tate, South Boston			
Lot 112, 3732 ft. land, Sheridan Cir....		150	3.00
Heinz, Henry J., Boston			
Lot 7, 10,205 ft. land, Stratford Rd.....		3050	61.00
Lot 43, 13,900 ft. land, Salisbury St....		1400	28.00
Heller, Isaac, Boston			
Lots 241, 242, 243, or 89, 90, 27,642 ft. land, Kenilworth Rd.....		550	11.00
Hellman, Annie, Mrs., Roxbury			
House $3000, building $5500, 5673 ft. land $9925, 539 and 549 Main St.....		18425	368.50
Helsing, Carl G., Cambridge			
Lot 262, 9605 ft. land, Dunster Lane....		100	2.00
Henderson, Charles F. C., Cambridge			
10,000 ft. pasture $100, 4½ acres land $1350, Hutchinson Rd.....		1450	29.00
Henderson, Francis R., North Cambridge			
House $2500, house $600, barn $800, barn $2000, 3 henneries $300, shop $500, 13 acres land $1700, 8 acres woodland $300, 14 acres pasture $500, 11¾ acres land $500, lot 15, 22 acres land $500, lots 16, 17, 17 acres land $500, Ridge St.		10700	214.00
Henry, George E., Winchester			
House $30,000, 50,000 ft. land $6000, 48,300 ft. land, back, $2900, 407 Highland Ave.		38900	778.00
Lot 10, 13,000 ft. land $775, lot 11, 10,200 ft. land $600, Highland Ave.....		1375	27.50
Lots 26, 27, 28, 29,400 ft. land, Main St.		4700	94.00
Lots 1, 2, 19,300 ft. land $1175, 157,000 ft. land $4700, Main St.....		5875	117.50
Lots 22, 23, 24, 25, 43,700 ft. land $2625, lots 29, 30, 31, 32, 33, 113,600 ft. land $6825, off Main St.....		9450	189.00
Lots 3, 4, 20,300 ft. land $1225, lots 12, 13, 14, 15, 16, 46,200 ft. land $2775, Everell Rd.		4000	80.00
Lots 17, 18, 19, 35,600 ft. land $2125, lot 21, 8000 ft. land $475, lot 34, 32,500 ft. land $1950, 3230 ft. land $200, Everell Rd.		4750	95.00
Lots 5, 6, 7, 8, 9, 50,500 ft. land, off Everell Rd.		3025	60.50
Henry, Bertha A., Mrs., Winchester			

Name, Location and Description	Personal	Real	Total Tax
7577 ft. land, Highland Ave.....		1300	26.00
Hichborn, H. Everett, Cambridge			
Lot 23, 6913 ft. land, Maxwell Rd.....		1025	20.50
Hickox, Celia, Woburn			
Lots 178, 179, 5000 ft. land, Kirk St....		200	4.00
Higgins, George W., and A. S. Lynde, Boston			
Lot 24, 4720 ft. land, Wedgemere Hts.		50	1.00
Hildreth, John L., Winchester			
House $5500, garage $400, 17,236 ft. land $3450, 55 Fletcher St.....		9350	187.00
Hill, Alice S., Sioux Falls, South Dakota			
8830 ft. land, Oak Knoll.....		1325	26.50
Hill, Mary E., Somerville			
Lot 36, 2800 ft. land, Pine Grove Pk..		75	1.50
Hills, Edgar, Cambridge			
House $4500, lot 8, 22,230 ft. land $2675, 5 Woodside Rd.....		7175	143.50
Hincks, David A., Boston			
Lot 4, 2800 ft. land, Irving St.....		150	3.00
Hobbs, Bertha M., Mrs., Brookline			
Lot 6, 23,397 ft. land, Highland Ave....		2350	47.00
Hodgdon, Frank W., Mrs., Malden.....	500		10.00
Hodges, Gilbert, Conservator of Evelyn R. Hodges, Franklin, N. H.			
House $2500, lot 5, 6030 ft. land $1200, 1 Warwick Pl.....		3700	74.00
Hoff, Gustave A., Beverly			
House, 52 Water St., $4000, house, 54 Water St., $1200, lot 37, 12,060 ft. land $600, Water St.....		5800	116.00
Hofsted, Eugene A., Southbridge			
Lot 330, 18,454 ft. land, James St.....		175	3.50
Holt, Nancy W. C., Heirs, Cambridge			
House $2200, lot 4, 9783 ft. land $975, 778 Main St.....		3175	63.50
Lot 2, 5740 ft. land $575, lot 3, 6950 ft. land $700, Main St.....		1275	25.50
Holton, Edward C., Cleveland, Ohio			
6765 ft. land, Westley St.....		350	7.00
Holton, Luther			
Lot 4, 7000 ft. land $275, pt. lots 18, 20, 3750 ft. land $150, East St.....		425	8.50
Holton, Georgiana D., Miss, Boulder Junction, Wisconsin			
House $800, 2 acres land, $3000, 4½ acres land, back, $4500, 423 Washington St.		8300	166.00
1½ acres land, Highland Ave.....		1500	30.00
Horgan, William, Brooklyn, N. Y.			
Lots 41, 42, 43, 44, 10,000 ft. land, Cross St.		500	10.00
Horgan, Bridget N., Cambridge			
Lots 146, 150, 5810 ft. land, Harvard St.		350	7.00
Howe, William H., Boston			

Name, Location and Description	Personal	Real	Total Tax
20,900 ft. land, Maple Rd.....		1050	21.00
Hunt, Catherine, Winchester			
Lots 4, 5, 8000 ft. land, Fitzgerald Ave.		250	5.00
Hurlburt, Harriet E., Mrs., Somerville			
House $1000, barn $300, barn $100, 40,000 ft. land $1200, 26 Pond St.....		2600	52.00
Hurley, Charles F., Cambridge			
House $3500, lot 22, 3120 ft. land $150, 3 Russell Rd.....		3650	73.00
Hussey, Bridget H., Cambridge			
Lot 6, 3800 ft. land, Middlesex Fells Ave.		125	2.50
Hutchinson, Edward B., Gertrude A., and Ruth Wellington, Cambridge			
6 acres pasture $350, 3 acres mowing $400, Ridge St.....		750	15.00
Iacano, Frank, Boston			
Lots 327, 328, 5000 ft. land, Arthur St.		300	6.00
Iuliani, Nicola, Boston			
House, unfinished, $2500, lot 1, 4831 ft. land $400, Washington St.....		2900	58.00
Jackson, Samuel M. and **Herbert McIntosh,** Trustees under will James Smith, Needham			
House $1700, lot 12, pt. 11, 6488 ft. land $400, 11 Clematis St.....		2100	42.00
Jacobs, George H. Peabody			
Lot 76, 14,629 ft. land, Salisbury St....		1000	20.00
Jennings, Frederick E., Everett			
House $8000, lot 2, 14,840 ft. land $2225, 127 Church St.....		10225	204.50
Jernigan, Sarah M., Mrs., Millinocket, Me.			
House $5000, lot 4, 13,531 ft. land, $2975, 14 and 16 Norwood St.....		7975	159.50
Johnson, Anton W., Boston			
Lot 63, 3014 ft. land, Pine Grove Pk...		100	2.00
Johonnott, Fred, Burlington, Vt.			
House $2500, 16,742 ft. land $4175, 5000 ft. land, back, $500, 85 and 87 Church St.		7175	143.50
Jones, Blanche A., Mrs., Springfield			
House $7000, lot 19, 11,293 ft. land $1350, 17 Crescent Rd.....		8350	167.00
Judkins, Edward K.			
Pt. lot 33, 9050 ft. land, Highland Ave.		900	18.00
Katz, Max, Boston			
Lots 169, 170, 21,100 ft. land James St.		200	4.00
Kaveney, Charles H., South Boston			
Lots 312 to 315 inc., 10,000 ft. land, White St.		500	10.00
Kelley, George H., Jamaica Plain			
Lots 127, 128, 5765 ft. land, Main St...		225	4.50
Kelley, Bridget, Mrs., Woburn			

Name, Location and Description	Personal	Real	Total Tax
House $2000, barn $400, 12,000 ft. land $600, 1034 and 1036 Main St.....		3000	60.00
Lot 131, 1919 ft. land, Sheridan Cir....		75	1.50
Kidder, Charles E., Reading.....	100		2.00
Kingsley, Estella L., Mrs., Boston			
House $3300, lot 158, pt. 162, 4150 ft. land $300, 6 and 8 Harvard St.....		3600	72.00
Knight, Thomas S., Washington, D. C.			
House $7500, lots 200, 201, 17,642 ft. land $2800, 50 Oxford St.....		10300	206.00
Koop, Hortense I., Mrs., Boston.....	500		10.00
Ladd, Donna M., Mrs., Cambridge			
House $3500, lots 3, 4, 17,136 ft. land, $2050, 18 Glen Rd.....		5550	111.00
Lamb & Nash Co., Boston.....	5000		100.00
Langill, Amos, Woburn			
Lots 1, 46, 7752 ft. land, Main St.....		300	6.00
Langley, Lester D., Boston			
House and store $1000, 4 stores $1500, house and shop $1000, house and store $2800, barn $100, 7520 ft. land $12,400, 556 to 566 Main St.....		18800	376.00
Langley, Sunie S., Mrs., Boston			
House 3500, garage $200, 10,235 ft. land $2550, 63 Church St.....		6250	125.00
House $5300, 17,500 ft. land $3500, 65 and 67 Church St.....		8800	176.00
Lanow, Sarah N., Jamaica Plain			
Lot 37, 4800 ft. land, Glenwood Ave....		200	4.00
Larrivee, Marie Louise, Beverly			
Lot 44, 6092 ft. land, Main St.....		250	5.00
Latremore, Emily M., Mrs., Winchester			
House $4500, lot 14, 9813 ft. land $1175, 11 Lawrence St.....		5675	113.50
Lawrence, Elizabeth P., Mrs., Fitchburg			
House $1800, 8850 ft. land $2125, 83 Washington St.		3925	78.50
Lawrence, Henry B., Wellesley			
House $1500, 11,194 ft. land $775, 145 Highland Ave.		2275	45.50
Lawson, Jeannie A., Mrs., Boston			
House $10,000, barn $3500, barn $1000, 41,940 ft. land $8400, 366 Main St.....		22900	458.00
House $1000, 40,942 ft. land $8200, 40,000 ft. land, back, $6800, 345 Main St.		16000	320.00
House $9000, barn $1500, 40,000 ft. land $8000, 21,500 ft. land, back, $3650, 331 Main St.		22150	443.00
House $6000, 12,000 ft. land $2400, 16 Lawson Rd.		8400	168.00
House $5000, lot 6, pt. 7, 11,224 ft. land $2250, 20 Lawson Rd.....		7250	145.00
Lots 10, 11, 14, 15, pt. 7, 33,676 ft. land			

Name, Location and Description	Personal	Real	Total Tax
$5725, lots 16, 17, 20, 21, 24, 31,918 ft. land $5425, lots 12, 13, 13,604 ft. land $2325, Lawson Rd.....		13475	269.50
Lennon, Frank M., Winchester.....	800		16.00
Levesque, J. L. M., Salem			
Lots 357, 358, 5000 ft. land, Loring Ave.		250	5.00
Lewis, Ida D., Mrs., Boston			
Lot A, 6781 ft. land, Chisholm Rd.....		275	5.50
Lewis, J. B., Boston.....	500		10.00
Lewis, S. H., West Somerville			
Lot 3, 6000 ft. land, Stone Ave.....		425	8.50
Little, Dora H., Mrs., Winchester			
House $6000, 5292 ft. land $1050, 11 Mt. Pleasant St.		7050	141.00
Lochhead, Ida H., Boston			
Lot 75, 14,892 ft. land, Foxcroft Rd....		1050	21.00
Lord, George B., Melrose			
House $2000, lot 49, 10,000 ft. land $1200, lot 50, 10,000 ft. land $1100, 16 Hancock St.		4300	86.00
Loudigan, Josephine, Mrs., Winchester			
House $1500, 2156 ft. land $225, 5 Nelson St.		1725	34.50
Lovelace, Marcia C., Boston			
Lots 65, 83, 6270 ft. land, Pine Grove Pk.		200	4.00
Lufkin, John W., Boston			
House $5500, barn $100, lot 4, pt. 3, 20,453 ft. land $4100, lots 5, 8, 9, 20,561 ft. land $3500, 15 Lawson Rd.....		13200	264.00
Lufkin, Imogene S., Mrs., Boston			
House 359 Highland Ave., $1200, house, 365 Highland Ave., $300, lots 18, 19, 22, 23, 17,938 ft. land $3050, Highland Ave..		4550	91.00
Lydon, Mary H., Mrs. Woburn			
House, 37 Oak St., $700, house, 39 Oak St., $400, 15,580 ft. land $925, Oak St..		2025	40.50
Lynch, Patrick J., Boston			
Lots 29, 30, 31, 7900 ft. land, Cross St...		400	8.00
Lynde, A. Selwyn, et al., Boston			
Lot 148, 2800 ft. land, Irving St.....		175	3.50
Lot 19, 16,100 ft. land, Wedgemere Hts.		150	3.00
Lots 5, 11, 12, 21, 23, 24, pt. 19, 40,000 ft. land, Holland St.....		2000	40.00
Lot 2, 1886 ft. land, Irving St.....		100	2.00
Lynde, A. Selwyn, et al., Boston			
Lot 41, 5900 ft. land, Wedgemere Hts..		50	1.00
Lynde, Julia M., Miss, Boston			
Lots 11, 12, 13, 7556 ft. land, Glenwood Ave.		300	6.00
Mainini, Angelo, Holliston			
House $8500, lot 40, 7279 ft. land $1825, 9 Lakeview Ter.....		10325	206.50
Marsh, Melanie R., Somerville			

Name, Location and Description	Personal	Real	Total Tax
House $200, ¾ acre land $50, High St..		250	5.00
Marsh, Walter H., Boston			
Lots 14, 25, 27, 31,945 ft. land, Forest St.		1275	25.50
83,471 ft. land, Garfield Ave. and Forest St.		3350	67.00
Lot 24, 5800 ft. land $225, lot 26, 6771 ft. land $275, Garfield Ave		500	10.00
Lot 8, 22,441 ft. land, Maple Rd		1125	22.50
House, 17 Stevens St., $3500, house, 19 Stevens St., $2000, barn $300, house, 23 Stevens St., $4000, 29,880 ft. land $4175, Stevens St		13975	279.50
Marsh, Addie E. and Martha G. Stone, Boston			
House $5000, garage $100, 17,838 ft. land $3200, 8 and 10 Hillside Ave		8300	166.00
Mason, Fannie B., Boston			
House $2500, barn $500, 40,000 ft. land $7200, 37,330 ft. land, back, $2250, 326 Main St.		12450	249.00
McCoombs, Frank H., Boston			
Lot 43, 5944 ft. land, Main St		250	5.00
McCree, Bertha, Reading			
Lots 105, 109, 5600 ft. land, Harvard St.		275	5.50
McDermott, Katherine, Mrs., Dorchester			
House, 76 and 78 Swanton St., $3000, barn $100, house, 82 and 84 Swanton St., $1200, 11,100 ft. land $875, Swanton St.		5175	103.50
House, 11 Olive St., $800, house, 19 Olive St., $900, house, 23 Olive St., $700, 39,700 ft. land $1200, Olive St		3600	72.00
House $800, house $900, 29,400 ft. land $875, 14 and 18 Olive St		2575	51.50
13,500 ft. land, Lincoln St		800	16.00
McGann, John, New Dorchester			
Lots 294, 295, 296, 7500 ft. land, Arthur St.		375	7.50
McGuigan, Frank T., Brooklyn, N. Y.			
Pt. lot 161, 5000 ft. land, Dothan St		50	1.00
McInnes, William M., Boston			
House $5500, lot 70, 11,845 ft. land $2125, 25 Oxford St		7625	152.50
McIntyre, Elizabeth, Somerville			
Lots 55, 59, 6141 ft. land, Irving St		300	6.00
McLaughlin, James, Winchester	3500		70.00
McLaughlin, Milton P., Wakefield			
House $1800, barn $300, lot 20, 10,950 ft. land $775, 940 Main St		2875	57.50
McNulty, Michael and Mary, Stoneham			
3 acres mowing and pasture, Forest St.		500	10.00
Meade, Lydia A. and Ellen R. Bradford, New York			
House $3400, 8575 ft. land $1275, 27 Winthrop St. and 155 Highland Ave		4675	93.50
Means, Frederick H., Brookline	1500		

Name, Location and Description	Personal	Real	Total Tax
House $9000, lots 4, 5, 18,392 ft. land $3325, 8 Fairview Ter.....		12325	276.50
Meincke, Blanche T., Mrs., Chicago			
House $6000, garage $150, lot 88, pt. 90, 11,551 ft. land $1850, 23 Yale St.....		8000	160.00
Menchin, Charles S., Woburn			
17 acres land, Ridge St.....		1200	24.00
Mendum, Alice I., Mrs., Brookline			
House $4000, 9709 ft. land $1750, 3 Fletcher St.		5750	115.00
Merrifield, Susan L., Arlington			
Lot 2, pt. 6, 13 acres land, High St....		600	12.00
Merrill, Charles E., Boston			
Pt. lots 19, 20, 16,099 ft. land, Sheffield Rd.		4350	87.00
Messier, Ella R., Chicago, Ill.			
Lot 160, 2800 ft. land, Irving St.....		175	3.50
Lots 166, 167, 6524 ft. land, Washington St.		650	13.00
Miller, Amanda M., Revere			
Lots 238, 239, 240, 28,878 ft. land, Locke St.		300	6.00
Mills, Charles, Hatton, North Dakota			
House $7000, garage $500, lot 68, 18,920 ft. land $1500, lot 69, pt. 70, 14,580 ft. land $725, 8 Euclid Ave.		9725	194.50
Lot 25, 12,000 ft. land, Richardson St.		600	12.00
Mitchell, Alexander H., Billerica			
House $5000, lot 3, 12,410 ft. land $1850 38 Fletcher St.....		6850	137.00
Mooney, Mary, Providence, R. I.			
House $2000, 8300 ft. land $675, 46 and 48 Swanton St.....		2675	53.50
Moore, Henry D., Haddonfield, N. J.			
Lots 5, 6, 2 lots $50 each $100, lots 9 to 26 inc., 18 lots $50 each $900, lots 32 to 36, 5 lots $50 each $250, lots 56, 57, 58, 61 to 66, 9 lots $50 each $450, lots 75, 76, 79, 80, 4 lots $50 each $200, lots 83 to 88, 91 to 94, 10 lots $50 each $500, lots 99 to 104, pt. 105, 7 lots $50 each $350, lots 109 to 121, 13 lots $50 each $650, lots 128 to 132, 5 lots $50 each $250, lots 147 to 154, 8 lots $50 each $400, lots 155 to 159, 5 lots $50 each $250, lots 164, 165, 182 to 205, 26 lots $50 each $1300, lots 214 to 228, 15 lots $50 each $750, lots 233, 234, 2 lots $50 each $100, lots 243 to 255, 13 lots $50 each $650, lots 266, 267, 2 lots $50 each $100, lots 270 to 277, 8 lots $50 each $400, lots 369 to 386, 393, 394, 20 lots $50 each $1000, lots 403, 404, 2 lots $100 each $200, lots 67, 68, 2 lots $100 each $200, lots 135 to 142, 8 lots $125			

Name, Location and Description	Personal	Real	Total Tax
each $1000, lots 170 to 173, 4 lots $125 each $500, lots 210 to 213, 4 lots $125 each $500, lots 235 to 240, 6 lots $125 each $750, lot 259, $125, lots 282, 283 2 lots $175 each $350, lots 320 to 322, 3 lots $100 each $300, pt. lots 407 to 425, 428 to 440, 32 lots $25 each $800, lots 650 to 653, 656, 657, 6 lots $50 each $300, lots 660 to 667, 8 lots $50 each $400, lots 670 to 712, 717 to 764, 92 lots $25 each $2300, lots 769, 770, 771, 3 lots $50 each $150, lots 342, 351, 352, 3 lots $125 each $375, 15 acres land, Loring Ave.		16850	337.00
Moore, Herbert L. and William E. Sperry, Belmont			
Pt. lots 184, 185, 13,125 ft. land, Wedgemere Ave.		1975	39.50
Morey, Ella L., Mrs., Winchester			
House $10,000, garage $800, pt. lot 156, 10,141 ft. land $1825, 37 Oxford St.		12625	252.50
Moriarty, Mary T., Somerville			
Lots 208, 209, 210, 26,674 ft. land, Henry St.		275	5.50
Morris, Thomas J., Dorchester			
Lots 301, 302, 303, 7500 ft. land, Arthur St.		450	9.00
Morse, W. Parker, Boston			
House $4000, lot 9, 5238 ft. land $200, 27 and 29 Russell Rd.		4200	84.00
Mounce, Liebman L., and John B. McDonald, Woodcliff-on-Hudson, N. Y.			
Lots 286, 287, 8200 ft. land, Loring Ave.		400	8.00
Musselman, Elizabeth S., Mrs., Boston	500		
House $4300, lot 10, 5298 ft. land $900, 12 Manchester Rd.		5200	114.00
Mutty, Victor H., Winchester			
House $10,000, lot 127, pt. 128, 16,092 ft. land $2425, lot 126, pt. 125, 14,250 ft. land, back, $1700, 54 Wedgemere Ave.		14125	282.50
Nash, Herbert and William T. Glidden, Trustees, Boston			
Pt. lot 161, 700 ft. land, Cabot St.		100	2.00
Nelson, Eva M., Mrs., Lynn			
House $5500, garage $700, lot 11, 14,488 ft. land $1725, 7 Harrison St.		7925	158.50
New England Tel. & Tel. Co., Boston	126850		
Building $5000, 7800 ft. land $1550, 125 Washington St.		6550	2668.00
Newell, William C., Boston			
House, 319 Main St. and 7 Lawson Rd., $10,000, house, 9 Lawson Rd., $4500, house, 11 Lawson Rd., $5000, 40,138 ft. land $8025, Main St. and Lawson Rd.		27525	550.50

Name, Location and Description	Personal	Real	Total Tax
House $7500, lot 9, pt. 8, 17,080 ft. land $3400, 56 Fletcher St.....		10900	218.00
Newsom, James E., Somerville			
Lot 5, 6000 ft. land, Stone Ave.....		425	8.50
Newton, Frederick C., Boston			
Lot 1, 3900 ft. land, Russell Rd.....		150	3.00
Nichols, Ai M., Burlington, Mass.			
Lot 108, 3708 ft. land, Sheridan Cir....		150	3.00
Nichols, Harry G., Boston			
Lot 119, 12,369 ft. land, Hillcrest Parkway		250	5.00
Nichols, Grace S., Mrs., Boston			
Lot 118, 13,072 ft. land $250, lot 120, 11,444 ft. land $250, Hillcrest Parkway.		500	10.00
Nichols, Orrin A., Manchester, N. H.			
Lot 106, 3696 ft. land, Sheridan Cir.....		150	3.00
Nicol, James, West Somerville			
House $2100, barn $400, 14,710 ft. land $1900, 16 Eaton St.....		4400	88.00
Nicol, Thomas G., Mahone Bay, Nova Scotia			
Lot 8, 6964 ft. land $550, lots 13, 15, 14,659 ft. land $1175, lot 18, 6543 ft. land $525, lots 23, 25, 13,227 ft. land $1050, Lebanon St.....		3300	66.00
Lots 24, 28, 14,367 ft. land, Stone Ave..		1000	20.00
Niles, Eugene M., Boston			
House and store, 31 and 33 Cross St., $4000, house, 6 Forest St., $1000, house, 10 Forest St., $1000, house, 14 Forest St., $1000, 19,500 ft. land $975, Cross and Forest Sts.....		7975	159.50
Lot 137, 14,550 ft. land, Foxcroft Rd....		2325	46.50
Niles, Louville V., Boston			
House $4500, barn $300, lot 10, 22,082 ft. land $2650, 7 Woodside Rd.....		7450	149.00
Lot 7, 13,667 ft. land $1375, lot 9, 18,661 ft. land $1500, pt. lot 11, 11,099 ft. land $900, lot 6, 24,500 ft. land, back, $975, 17,000 ft. land $500, Woodside Rd.....		5250	105.00
House $4500, pt. lot 23, 18,718 ft. land $4500, 15 Lakeview Rd.....		9000	180.00
25,316 ft. land, back, Lakeview Rd.....		1000	20.00
2645 ft. land, Sheffield Rd.....		675	13.50
Lot 3, 7640 ft. land $2050, lot 4, 8000 ft. land $2150, lot 7, 9271 ft. land $925, lot 8, 7400 ft. land $750, lot 14, 9670 ft. land $975, lot 15, 9996 ft. land $1000, 3600 ft. land $350, Everett Ave.....		8200	164.00
Lot 73, 14,432 ft. land, Foxcroft Rd....		1450	29.00
Lot 71, 17,411 ft. land, Cambridge St....		2100	42.00
Brick block $12,000, 6174 ft. land $4625, 622 Main St.....		16625	332.50
15,000 ft. land $1500, 7839 ft. land, back, $400, Main St.....		1900	38.00
8¾ acres land $3600, 7¾ acres meadow			

Name, Location and Description	Personal	Real	Total Tax
$775, back, Canal St.....		4375	87.50
Nye, Emma A., Mrs., Yonkers, New York			
House $4000, 9000 ft. land $1250, 40 Glen Rd.		5250	105.00
O'Brien, Michael, North Cambridge			
Lots 151, 155, 7440 ft. land, Irving St...		450	9.00
O'Connor, Charles E., Ipswich			
House, 18 Stevens and 16 Bridge Sts., $1800, house, 12 Bridge St., $300, 20,883 ft. land $2100, Stevens St.....		4200	84.00
Oechner, Charles L., Lynn			
Lots 37, 38, 39, 40, 10,000 ft. land, Cross St.		500	10.00
Oglesby, Mabry C., Boston			
House $4500, lot 2, 4910 ft. land $400, 2 Lebanon St.....		4900	98.00
Oglesby, Sadie E. J., Mrs., Boston			
House $4500, lot 3, 4828 ft. land $400, 4 Lebanon St.....		4900	98.00
Old Colony Trust Co. and Norris L. Tibbetts, Trustees, Boston.....	5300		106.00
Oliver, Alice E. and William M., Charlestown			
Lot 21, 4000 ft. land, Cross St.....		150	3.00
Oliver, Minnie C., Charlestown			
Lots 20, 22, 8000 ft. land, Cross St.....		325	6.50
O'Riordan, Michael S., et al., Charlestown			
4 acres land, Pond St.....		3000	60.00
Orr, Charlotte P., Mrs., New York			
House $3500, garage $500, 21,840 ft. land $4575, 379 Main St.....		8575	171.50
Page, Susie F., Melrose			
Lot 11, 8000 ft. land, Baldwin St.....		250	5.00
Palmer, Clarence F., West Somerville			
Lot 168, 3246 ft. land, Washington St...		325	6.50
Palmer, Ellen A., Malden			
Lot 72, 4892 ft. land, Sheridan Cir.....		200	4.00
Paris, Maurice, Somerville			
Block, $10,000, 5646 ft. land $3950, 585 Main St.		13950	279.00
Park, Arthur N., Somerville			
Lot 2, 14,661 ft. land, Everett Ave.....		4400	88.00
Park, Francis E., Winchester			
House $4300, 11,420 ft. land $2500, 12 Norwood St.		6800	136.00
Parke, Everett B., William E. Rice and P. H. Sweetser, Trustees, Medford			
Lot 8, 10,340 ft. land $625, lot 15, 7968 ft. land $475, lot 16, 7974 ft. land $475, Orient St.		1575	31.50
Lot 4, 9531 ft. land, Maple Rd.....		575	11.50
Parkhurst, Louis H., Chester I. Campbell and Forrest W. Norris, Trustees, City			

Name, Location and Description	Personal	Real	Total Tax
Realty Trust, Cambridge			
Block, unfinished, $15,000, 11,007 ft. land $16,500, Main St.		31500	630.00
Parsons, Thomas and Julia J., Woburn			
Lots 95 and 97, 7260 ft. land, Sheridan Cir.		300	6.00
Patch, Gertrude A., and Edith R., Needham			
Lot 98, 14,535 ft. land, Fells Rd.		300	6.00
Patterson, Alice E., Mrs., Philadelphia, Penn.			
House $8000, garage $1200, lot 20, pt. 29, 9048 ft. land $1625, 2 Ridgefield Rd.		10825	216.50
Pecone, Joseph, Brighton			
Lots 319, 343, 344, 345, 346, 12,884 ft. land, Swanton St.		775	15.50
Perry, Edward Y., Heirs, Woburn			
House $1600, lots 160, 161, 5000 ft. land $300, 23 Kirk St.		1900	38.00
House $1500, lots 81, 82, 5000 ft. land $300, 59 Wendell St.		1800	36.00
Perry, Samuel F., et al., North Wilmington			
House, 32 Myrtle Ter., $3000, garage, $250, house, 34 Myrtle Ter., $1200, 14,110 ft. land $1975, Myrtle Ter.		6425	128.50
Perry, Franklin W., Heirs, North Wilmington			
House $2800, barn $300, lot 48, 4655 ft. land $375, 18 Lebanon St.		3475	69.50
Peterson, George H., Woburn			
Lot 34, 3886 ft. land, Highland View Ave.		125	2.50
Petts, Sanford F., Winchester	1500		
House $15,000, barn $2500, lots 1, 2, 47,750 ft. land $1900, lots 25 to 30 inc., pt. 31, 274, 938 ft. land $6875, Myopia Rd., 73,530 ft. pasture $750, Myopia Hill		27025	570.50
Phelan, Isabella, Cambridge			
House, unfinished, $100, lots 218, 219, 20,711 ft. land $200, Henry St.		300	6.00
Pierce, Francis A., Arlington			
10,000 ft. land, High St.		100	2.00
Piper, Henry D., Nashua, N. H.			
Lot 91, 13,272 ft. land, Foxcroft Rd.		2400	48.00
Pope, Edna N., Boston			
House $4000, lots 9, 10, 5350 ft. land $850, 33 Lloyd St.		4850	97.00
Lots 46, 81, 30,000 ft. land, Wedgemere Ave.		4800	96.00
Pratt, Edna M., New York			
Lot 11, 9200 ft. land, Wedgemere Hts.		100	2.00
Preston, Frank I., Beverly Farms			
Pt. lot 6, 8705 ft. land, Cabot St.		1050	21.00
Quigley, Thomas, Newburyport			

Name, Location and Description	Personal	Real	Total Tax
House $1000, lot 5, 4145 ft. land $250, 93 Harvard St.		1250	25.00
Factory, $1300, shop $1100, 7900 ft. land $1575, 674 Main St.		3975	79.50
Quigley, Aimee J., Mrs., Newburyport			
House $1800, 6000 ft. land $600, 312 Washington St.		2400	48.00
House $1500, 6000 ft. land $600, 316 Washington St.		2100	42.00
Quirk, Eliza, Woburn			
2½ acres land, Highland Ave.		500	10.00
Reardon, Nellie E., Woburn			
Lot 90, 3153 ft. land, Sheridan Cir.		125	2.50
Reed, Ella M., Mrs., Somerville			
Lot 1, 78,570 ft. land, Swan Rd.		4725	94.50
Richardson, Hazen K., Middleton			
Lot 211, pt. 210, 5245 ft. land, Brookside Ave.		100	2.00
Richardson, Leroy M., Mattapan			
House $6000, lot 12, 7849 ft. land $1725, 7 Ravenscroft Rd.		7725	154.50
Richardson, Samuel W., New York			
House $800, barn $200, lots 70, 71, 72, 73, 74, 46,893 ft. land $3250, 569 Washington St.		4250	85.00
Richardson, William G., Winchester	375		
Barn $500, 3 acres land $500, 9 acres pasture $900, back, 727 Washington St.		1900	45.50
House $800, barn $200, 2⅛ acres land $1600, 727 Washington St.		2600	52.00
Ring, Margaret, Woburn			
House $2000, lot 123, pt. 121, 4739 ft. land $250, 10 and 12 Sheridan Cir.		2250	45.00
Lots 125, 126, 6450 ft. land, Sheridan Cir.		325	6.50
Ritcey, Daniel H., Bridgewater, N. S.			
Lots 19, 20 or 5, 6, 7, 12,844 ft. land, Lebanon St.		1025	20.50
Lot 44, 4751 ft. land, Lebanon St.		375	7.50
Roberts, Charles H., Portland, Me.			
House $1700, lot 76, pt. 77, 6750 ft. land $400, 45 Forest St.		2100	42.00
Roberts, Walter H., Boston			
Lot 1, 5616 ft. land $450, lot 2, 5726 ft. land $450, lot 7, 6032 ft. land $475, lot 8, 6293 ft. land $500, lot 9, 5383 ft. land $425, lot 12, 4837 ft land $350, lot 13, 4754 ft. land $375, lot 14, 4688 ft. land $375, Washington St.		3400	68.00
Lot 3, 5644 ft. land $350, lot 4, 5643 ft. land $350, lot 5, 4750 ft. land $275, lot 6, 4750 ft. land $275, Stone Ave. West		1250	25.00
Lot 10, 4750 ft. land $275, lot 11, 4750 ft. land $275, lot 15, 8652 ft. land $425,			

Name, Location and Description	Personal	Real	Total Tax
Lebanon St. West.....		975	19.50
Roby, Austin H., Malden			
41,425 ft. land, Highland Ave.....		1500	30.00
Rogers, Emma, South Medford			
Lots 67, 3128 ft. land, Irving St.....		150	3.00
Rogers, George, South Medford			
Lots 71, 75, 6357 ft. land, Irving St.....		325	6.50
Roman Catholic Archbishop of Boston, Boston			
House $20,000, 52,000 ft. land $8325, 55,700 ft. land, back, $1500, 158 Washington St.		29825	596.50
Lots 47, 48, 49, 8344 ft. land, Main St..		425	8.50
Lots 50 to 55 inc., 18,830 ft. land, Sheridan Cir.		950	19.00
Rondina, Louis G., Somerville			
Lot 7, 12,781 ft. land, Bacon St.....		2800	56.00
Rooney, Peter, Woburn			
13,550 ft. land, Sheridan Cir.....		675	13.50
Rowell, Charles W., Brookline			
House $4500, lot 87, 11,221 ft. land $1800, 19 Yale St.....		6300	126.00
Russell, George H., et al., Medford			
5 acres land $2500, 11 acres pasture and woodland $1500, 8 acres land $1200, Main St.		5200	104.00
Ryan, Mary L., Winchester			
House $1200, lots 23, 24, 4461 ft. land $175, 23 Glenwood Ave.....		1375	27.50
Lots 7, 8, 5450 ft. land, Glenwood Ave.		200	4.00
Lots 56, 57, 9024 ft. land, Watson Pl...		350	7.00
Sage, Ferdinand E., Somerville			
House $1600, barn $100, 5390 ft. land $375, 484 Washington St., 6790 ft. land $400, Cross St.....		2475	49.50
Sanborn, Edward F., et al., Somerville,			
51,197 ft. land, Park and Highland Aves.		5125	102.50
Sanderson, Robert F., Boston			
Lots 1, 2, 3, 14,434 ft. land $1025, lots 8 to 11 inc., 27,872 ft. land, back, $825, Cross St.		1850	37.00
Sands, Isaiah K. and James Y., Woburn			
House $500, 4863 ft. land $575, 9 Elm St.		1075	21.50
Schaeffer, Ottilie, Mrs., Boston			
12,000 ft. land $8400, 11,166 ft. land, back, $1675, Church St.....		10075	201.50
Scott, Augustus E., Heirs, Boston			
Lots 27, 28, 40,000 ft. land, Washington St.		4800	96.00
Scott, Mary E., Mrs., North Woodstock, N. H.			
Lot 4, 7880 ft. land, Baldwin St.....		300	6.00
Sellew, Edgar P., Billerica			
12½ acres land, High St.....		2500	50.00

Name, Location and Description	Personal	Real	Total Tax
Sewall, Charlotte M., Mrs., Wayland			
House $6000, 11,189 ft. land $2475, 9 and 11 Norwood St.		8475	169.50
Sewall, Emma D., Bath, Me.			
House $2500, 10,382 ft. land $2075, 153 Mt. Vernon St.		4575	91.50
Shattuck, Alice, Miss, Boston			
House $10,000, barn $3500, 30,000 ft. land $7500, 33,875 ft. land, back, $3400, 81 Church St.		24400	488.00
23,000 ft. land $5750, 23,825 ft. land, back, $2375, Church St.		8125	162.50
Shattuck, Frank G., New York			
Lot 19, 103,787 ft. land, Fernway		1675	33.50
Lot 24, 73,408 ft. land, Myopia Rd.		1000	20.00
Shaw & Campbell, Winchester	500		10.00
Shea, Jeremiah, Cambridge			
Lot 26, 4000 ft. land, Highland View Ave.		125	2.50
Sheehan, John P., Brookline			
House $4000, 8072 ft. land $1775, 110 Mt. Vernon St.		5775	115.50
House, 1 and 3 Cedar St., $2000, house, 146 Swanton St., $1000, 10,800 ft. land $750, Swanton St.		3750	75.00
Sheridan, Elizabeth W., Mrs., Saugus			
House $6500, lot 13, 6898 ft. land $975, 18 Crescent Rd.		7475	149.50
Shute, Richard E., Exeter, N. H.			
Lots 25 to 33 inc., 44,000 ft. land, Wedgemere Hts.		400	8.00
Sisk, James H., Lynn			
3¾ acres land $3000, 4¼ acres meadow $500, 640 Washington St.		3500	70.00
Skanks, Isaac, Hudson, Mass.			
House $900, pt. lot 13, 10,020 ft. land $600, 18 Chester St.		1500	30.00
Skillings, Henry C., So. Manchester, Conn.			
Lots 284, 285, 5635 ft. land, Loring Ave.		275	5.50
Small, David D., Lowell			
Lot 23, 5304 ft. land, Forest St.		225	4.50
Small, Esther D., Mrs., Chicago, Ill.			
House $6500, garage $500, lot 4, 7116 ft. land $1150, 47 M. V. Parkway		8150	163.00
Small, F. Hartley			
Lots 77, 78, 5000 ft. land, Wendell St.		250	5.00
Smith, Ellen A., Woburn			
Lot 85, 3093 ft. land, Sheridan Cir.		125	2.50
Lot 99, 3648 ft. land, Sheridan Cir.		150	3.00
Smith, Ephraim, Boston			
Lots 2 to 15, 128,400 ft. land, Highland Ave., cor. Fairmount St.		3850	77.00
Smith, Frank A., Boston			
House $7500, garage $500, 12,860 ft.			

Name, Location and Description	Personal	Real	Total Tax
land $2050, 7 Cliff St.....		10050	201.00
Smith, Anna H. and Bertha M. Hobbs, Brookline			
Lot 1, 11,238 ft. land $675, lot 2, 11,270 ft. land $675, lots 4, 5, 11,221 ft. land, back, $450, 3090 ft. land $175, lot 6, 12,276 ft. land $725, lot 7, 14,654 ft. land $875, Lincoln St.....		3575	71.50
Lot 8, 11,674 ft. land $700, lot 10, 11,699 ft. land $700, lot 12, 11,784 ft. land $700, lot 14, 11,749 ft. land $700, lot 20, 11,824 ft. land $700, Prince Ave.....		3500	70.00
Lots 5, 7, 9, 11, 13, 15, 71,226 ft. land, Washington St.....		4275	85.50
Pt. lots 21, 22, 27,408 ft. land $1450, lot 23, 15,300 ft. land $925, lot 24, 13,777 ft. land $825, Highland Ave.....		3200	64.00
Lots 9, 13, 5600 ft. land $275, lots 16, 17, 5600 ft. land $275, pt. lot 21, 1400 ft. land $75, lots 38, 42, 46, 50, pt. 54, 13,072 ft. land $650, lots 41, 45, 49, 7000 ft. land $350, Harvard St.....		1625	32.50
Lots 8, 12, 5600 ft. land $275, pt. lot 20 1400 ft. land $75, lot 63, 3111 ft. land $150, pt. lot 136, 2600 ft. land $150, Irving St.		650	13.00
Lots 278, 279, 5000 ft. land, Loring Ave.		250	5.00
Lot 215, 16,242 ft. land $500, lot 206, 13,353 ft. land $400, Appalachian Rd...		900	18.00
Lot 97, 13,703 ft. land $275, lot 99, 14,905 ft. land $300, Fells Rd.....		575	11.50
Lots 64, 65, 66, 48,807 ft. land Euclid Ave.		4400	88.00
Lots 50, 52, 53, 56, 48,280 ft. land, Hillcrest Parkway		1450	29.00
Pt. lot 59, 1250 ft. land, Euclid Ave....		50	1.00
Smith, Patrick, Roxbury			
Lot 29, 4000 ft. land, Highland View Ave.		125	2.50
Sorli, Hans, Dorchester			
Lots 89, 91, 6377 ft. land, Sheridan Cir.		250	5.00
So. Weymouth Savings Bank, So. Weymouth			
Pt. lot 224, 12,085 ft. land, Hillcrest Parkway		250	5.00
Lot 226, 14,921 ft. land, Hillcrest Parkway		300	6.00
Soutter, Grace A., Mrs., Winchester			
House $8500, lot 174, 11,181 ft. land $1800, 10 Warren St.....		10300	206.00
Spear, Margaret A., Boston			
Lot 45, 13,900 ft. land, Salisbury St....		1400	28.00
Spicer, Emily L., Margaret R., and Alice M., Nordhof, Cal.			
13,700 ft. land, Curtis St.....		2050	41.00

Name, Location and Description	Personal	Real	Total Tax
Sprague, Edgar W., Boston			
Lots 367, 368, 5000 ft. land, Loring Ave.		250	5.00
Sprague, Thomas L., Hingham			
Lot 201, 13,935 ft. land, Reservoir St...		425	8.50
Spring, Charles H., James H. Gerlach, and John T. Newcomb, Winchester			
House $7500, pt. lot 33, 7153 ft. land $1800, 18 M. V. Parkway.....		9300	186.00
House $8000, lot 43, 9858 ft. land $2475, 28 Lakeview Rd.....		10475	209.50
St. John, Emily E., Mrs., Boston			
House $1200, 6340 ft. land $1400, 98 and 100 Mt. Vernon St.....		2600	52.00
Stanley, Robert L., Boston			
Lot 22, 4374 ft. land, Stone Ave.....		300	6.00
Stark, Annie M., Mrs., North Dunbarton, N. H.			
House, 79 Walnut St., $1800, house, 81 Walnut St., $1200, 14,062 ft. land $2525, Walnut St.		5525	110.50
House $2000, barn $200, 6170 ft. land $1000, 83 Walnut St.....		3200	64.00
Stearns, Ethel H., Mrs., Wellesley Hills			
Lot 211, 18,155 ft. land, Appalachian Rd.		550	11.00
Stevens, George D., Malden			
Pt. lot 162, 1660 ft. land, Harvard St..		100	2.00
Stockwell, Helen W., Mrs., Stoneham			
House $900, 7 acres land $1400, Forest St.		2300	46.00
Stover, William M., Woburn			
Lot 207, 11,235 ft. land, Appalachian Rd.		350	7.00
Sullivan, Maurice J., Dorchester			
Lot 8, 3800 ft. land, Middlesex Fells Ave.		125	2.50
Sullivan, William S., Woburn			
7382 ft. land, Main St.....		400	8.00
Suter, John W., Boston			
House $11,000, lot 13, 15,886 ft. land $3825, 113 Church St.....		14825	296.50
Lot 22, 14,812 ft. land, Calumet Rd....		2950	59.00
Swan, Eddy F., Medford			
Lot 2, 14,688 ft. land, Cambridge St....		1750	35.00
40,000 ft. land, Swan Rd.....		2400	48.00
Symmes, Addie M., Mrs., Woburn			
House $4000, barn $500, greenhouse $100, 22,350 ft. land $3125, 282 Main St.		7725	154.50
Lot 20, 5640 ft. land $575, lot 21, 7600 ft. land $750, Madison Ave., West.....		1325	26.50
Taplin, Harry B., Boston			
House $2800, lots 22 and B, 4542 ft. land $675, 28 Lloyd St.....		3475	69.50
Tarbell, Eleanor F., Mrs., Winchester			
House $7000, lot 34, pt. 33, 9229 ft. land $1475, 5 Ridgefield Rd.....		8475	169.50

Name, Location and Description	Personal	Real	Total Tax
House $5500, hennery $100, lot 165, 15,930 ft. land $3200, 2 Cabot St.....		8800	176.00
Taylor, William H., Proprietor Winchester News Co., Winchester.....	600		12.00
Thomas, Arthur B., et al., Hardwick, Vt. House $5500, lot 13, 7770 ft. land $1325, 1 Wolcott Rd.....		6825	136.50
Thomas, William W., Portland, Me. Lots 1, 2, 14,204 ft. land $1000, lot 22, 7360 ft. land $525, Highland Ave.....		1525	30.50
Lots 3 to 9 inc., 43,848 ft. land $3075, lots 10 to 14 inc., 26,843 ft. land $525, lots 15, 16, 17, 26,061 ft. land $525, lots 18, 19, 20, 21, 27,659 ft. land $1925, lots 23, 24, 25, 26, 26,366 ft. land $525, Jefferson Rd.		6575	131.50
Thompson, Elizabeth B., Mrs., Dorchester House $900, barn $100, 1½ acres land $600, 200 Forest St.....		1600	32.00
Thompson, Hattie A., Boston Lots 162, 163, 5000 ft. land, Kirk St....		200	4.00
Tirrell, Henry A., East Weymouth House $4500, 6150 ft. land $925, 8650 ft. land $1300, 10 Sanborn St.....		6725	134.50
Towne, Mary C., Mrs., Allston House $4000, lot 47, 15,000 ft. land $2700, 20 Wedgemere Ave.....		6700	134.00
Tucker, Mary D., Wellesley House $1500, lot 9, 4300 ft. land $150, 6 Raymond Pl.		1650	33.00
Turner, George, Woburn Lots 176, 177, 5000 ft. land, Kirk St....		200	4.00
Tyler, Abbie L., Mrs., Boston Brick hotel $6000, house $800, barn $150, 10,000 ft. land $5000, 9000 ft. land, back, $1800, 605 Main St.....		13750	275.00
Underhill, Carrie D., Mrs., Melrose Highlands House, 658 Main St., $2200, house, 34 Vine St., $1600, 9224 ft. land $2775, Main and Vine Sts.....		6575	131.50
Underhill, Helen B., Mrs., Nashua, N. H. Lots 3, 4, 5, 51,000 ft. land, Valley Rd..		2050	41.00
Urquhart, Fred M., Heirs, New York Pt. lot 8, 11,440 ft. land, Bacon St.....		2525	51.50
Vaughan, Patrick J., Boston Lot 51, 3200 ft. land, Pine Grove Pk....		100	2.00
Verplast, Minnie L., Mrs., Houlton, Me. Lot 48, 3200 ft. land $100, lot 62, 2892 ft. land $75, lot 64, 2878 ft. land $75, lots 68, 69, 70, 12,697 ft. land, $375, Pine Grove Pk.		625	12.50
Lots 46, 47, 8000 ft. land $325, lots 72,			

Name, Location and Description	Personal	Real	Total Tax
73, 74, 11,400 ft. land $450, Cross St.....		775	15.50
Wallace, William M., Heirs, Boston			
10,600 ft. land, Holton and Baldwin Sts.		525	10.50
Wallis, Ella T., Mrs., Allston			
Lot 9, 54,292 ft. land, Myopia Hill.....		1625	32.50
Walsh, John D.. Woburn			
House $1500, lot 4, 4725 ft. land $475, 27 Nelson St.		1975	39.50
Warren Land Trust, Edmund M. Warren and Otis H. Perry, Trustees, Boston			
Lots 3, 4, 8000 ft. land, Middlesex Fells Ave.		250	5.00
Lot 19, 4000 ft. land, Middlesex Fells Ave.		125	2.50
Lots 75, 76, 7600 ft. land $300, lot 77, 2950 ft. land $125, Cross St.....		425	8.50
Lot 55, 3076 ft. land, Pine Grove Pk....		100	2.00
Waterhouse, Mary I., Mrs., Boston			
House $3000, 10,000 ft. land $2500, 13,885 ft. land, back, $1375, 91 Church St.		6875	137.50
Waterman, Kate, Dorchester			
Lots 174, 175, pt. 176, 28,700 ft. land, Dothan St.		275	5.50
Waterman, Robert, Boston			
Lot 173, 9600 ft. land, Dothan St.....		100	2.00
Watson, John H., Marlboro			
Lot 2, 6000 ft. land $425, lot 8, 6000 ft. land $425, Stone Ave.....		850	17.00
Wells, Florella A., Georgiana Squire, et al., Arlington			
11 acres land $1100, 9 acres pasture and woodland $900, High St.....		2000	40.00
Welsh, Willard, Boston			
Lots 245, 246, 11,295 ft. land, Washington St.		575	11.50
Lots 236, 237, 238, 14,330 ft. land $575, lots 262, 263, 264, 16,236 ft. land $650, Brookside Ave.		1225	24.50
Wentworth, William H., Lexington			
Block $6000, 4037 ft. land $6050, 542 Main St.		12050	241.00
Western Union Telegraph Co., New York	4800		96.00
Westland, Peter T., East Somerville			
Lot 23, 4350 ft. land, Stone Ave.....		300	6.00
Wheaton, M. L., Miss, Stoneham.....	500		10.00
White, Edwin C., Melrose			
Lots 47, 48, 11,638 ft. land, Border Rd..		125	2.50
White, Reginald H., Melrose Highlands			
Lots 43, 44, 21,559 ft. land, Border Rd..		225	4.50
Whiting, D., and Sons, Charlestown.....	600		12.00
Whitman, Edmund A., et al., Executors			
Estate of Samuel J. Elder, Boston.....	2300		46.00

Name, Location and Description	Personal	Real	Total Tax
Whiton, Royal, Dorchester			
Lot 11, 23,270 ft. land, Hemingway St.		475	9.50
Whitten, J. O. Co., Boston	12000		
Factory $18,000, power-house $2000, storehouse $3200, shed $200, shed $300, barn $400, 4½ acres land $6750, 3 acres meadow $300, Cross St.		31150	863.00
Wiggin, Thomas and William W., Manchester, Mass.			
Lots 66, 67, 7067 ft. land, Pine Grove Pk.		200	4.00
Wilbur, Jacob W., Heirs, Boston			
House $600, 4838 ft. land $200, 18 Grove Pl.		800	16.00
Wilbur Co., Inc., J. W., Boston			
Lots 162, 163, 164, 24,700 ft. land $250, lot 165, 9873 ft. land $100, lots 166, 167, 168, 29,258 ft. land $300, lots 327, 328, 329, 41,824 ft. land $425, lot 333, 10,000 ft. land $100, James St.		1175	23.50
Lots 204, 205, 206, 207, 31,096 ft. land $300, lots 212, 213, 214, 215, 216, 50,904 ft. land $500, lot 217, 10,269 ft. land $100, lots 221, 222, 223, 224, 44,692 ft. land, $450, Henry St.		1350	27.00
Lot 172, 9600 ft. land, Dothan St.		100	200
Lots 236, 237, 19,400 ft. land $200, lot 272, 9407 ft. land $100, lot 274, 11,000 ft. land $100, Locke St.		400	8.00
Lots 247, 248, 18,751 ft. land $175, lots 249, 251, 252, 26,388 ft. land $275, lots 260, 261, 15,900 ft. land $150, lots 263, 264, 265, 266, 267, 268, 57,702 ft. land $575, pt. lots 298, 299, 5000 ft. land $50, Dunster Lane		1225	24.50
Barn $100, lot 250, 7923 ft. land $75, Dunster Lane		175	3.50
Pt. lots 350, 351, 352, 353, 25,000 ft. land $250, pt. lot 355, 5000 ft. land $50, lots 360, 361, 362, 363, 364, 365, pt. 359, 98,000 ft. land $1000, Steep Rock Rd.		1300	26.00
Willett, William W., Swampscott			
House $7000, lot 32, pt. 33, 9500 ft. land $1525, 3 Ridgefield Rd.		8525	170.50
Williams, Borland and Edgar N., Winchester			
House $10,000, lot 38, 14,629 ft. land $1750, 8 Salisbury St.		11750	235.00
Williamson, Daniel R., Woburn			
House $6000, 5000 ft. land $600, 263 and 265 Washington St.		6600	132.00
Winn, J. F. & Co., Woburn	2150		
Office and scales $1000, coal sheds $1000, leased land, 957 Main St.		2000	83.00
Witherell, Warren F., Winchester	700		14.00

Name, Location and Description	Personal	Real	Total Tax
Witherell, Carolyn A., Mrs., Winchester House $13,000, barn $200, house $600, carriage house $100, shed $250, garage $500, 43,560 ft. land $9575, 126,513 ft. land, back, $2525, 79,200 ft. meadow $1000, 14,638 ft. land $2200, 114 Church St.		29950	599.00
Wood, Fred W., I. Warren Flagg and Henry Thornton, Trustees, Boston			
Lot 45, 6208 ft. land, Main St.		250	5.00
761 ft. land, Sheridan Circle		50	1.00
Wood, Mercy L., Cambridge			
House $2800, pt. lot 12, 4992 ft. land $750, 13 Lloyd St.		3550	71.00
Woodbridge, Arthur G., Cambridge			
House $10,000, 9956 ft. land $2000, 387 Main St.		12000	240.00
Woodrough, Lucy R., Mrs., New York			
House $2500, barn $500, 8951 ft. land $1800, 16 Mt. Pleasant St.		4800	96.00
House $3500, 5859 ft. land $1050, 9 Hillside Ave.		4550	91.00
House, 15 Washington St., $5500, house, 27 Washington St., $4500, house, 3 Francis Cir., $5000, house, 6 Mt. Pleasant St., $6000, 29,735 ft. land $7150, Washington St.		28150	563.00
House $8000, barn $500, 18,827 ft. land $3775, 12 and 14 Mt. Pleasant St.		12275	245.50
Woods, Jarvis B., Bangor, Me.			
Lot 39, 6136 ft. land, Wedgemere Hts.		100	2.00
Worcester, Clarence I., Boston	500		10.00
Young, Edith B. P., Boston			
Lot 9, 6780 ft. land, Stone Ave.		475	9.50

ASSESSOR'S STATISTICS

OF THE TOWN OF WINCHESTER, APRIL 1, 1918.

Valuation of real estate,	$15,243,200.00
Valuation of personal estate,	1,905,150.00
Total valuation,	17,148,350.00
Value of buildings exclusive of land,	9,645,850.00
Value of land exclusive of buildings,	5,597,350.00
Total amount raised by taxation,	347,505.00
Amount of town grant,	*256,490.39
Amount of state tax,	39,490.00
Amount of Metropolitan Sewer tax,	15,802.33
Amount of Metropolitan Park tax,	8,650.48
Amount of county tax,	19,570.37
Amount of state highway tax,	976.00
Amount of Charles River Basin tax,	1,805.33
Fire Prevention tax,	147.31
Amount of overlayings,	4,572.79
Amount of polls, $2.00 each, 2,488,	4,976.00
Rate of taxation on $1,000.00,	20.00
Number of persons paying tax on property,	2,595
Number of persons paying a poll tax only,	1,447
Total number of tax payers,	4,042
Total number of dwelling houses,	2,070
Total number of other buildings,	908
Increase in number of houses,	29
Total number of horses,	187
Total number of cows,	181
Population of Winchester by 1910 census†,	9,309
Total valuation *per capita,*	1,714.83

*Net amount less estimated revenue of $185,784.76 (including $82,784.76 from the State).
†1915 State Census 10,005.

PERCIVAL B. METCALF,
FRED V. WOOSTER,
GEORGE H. CARTER,
Assessors of Winchester.

Winchester, December 31, 1918.